

California Wildlife Habitat Relationships System

California Department of Fish and Wildlife




California Interagency Wildlife Task Group

Black Salamander *Aneides flavipunctatus* A020



Credit: Gary Nafis



 Yearlong Range
 County Boundaries
 Water Bodies

Original Map:
Zeiner et al. (1988-1990)
Revision History:
J Vindum (1998)
CDFW, B Thomson (2012)
CWHR Staff (2016)
CWHR Staff (2018)

0 25 50 100 Miles

Range maps are based on available occurrence data and professional knowledge. They represent current, but not historic or potential, range. Unless otherwise noted above, maps were originally published in Zeiner, D.C., W.F. Laudenslayer, Jr., K.E. Mayer, and M. White, eds. 1988-1990. California's Wildlife. Vol. I-III. California Depart. of Fish and Game, Sacramento, California. Updates are noted in maps that have been added or edited since original publication.

View and download map in BIOS: <https://map.dfg.ca.gov/bios/?dslist=1149>