Areas of Water Quality Concern North Coast Study Region

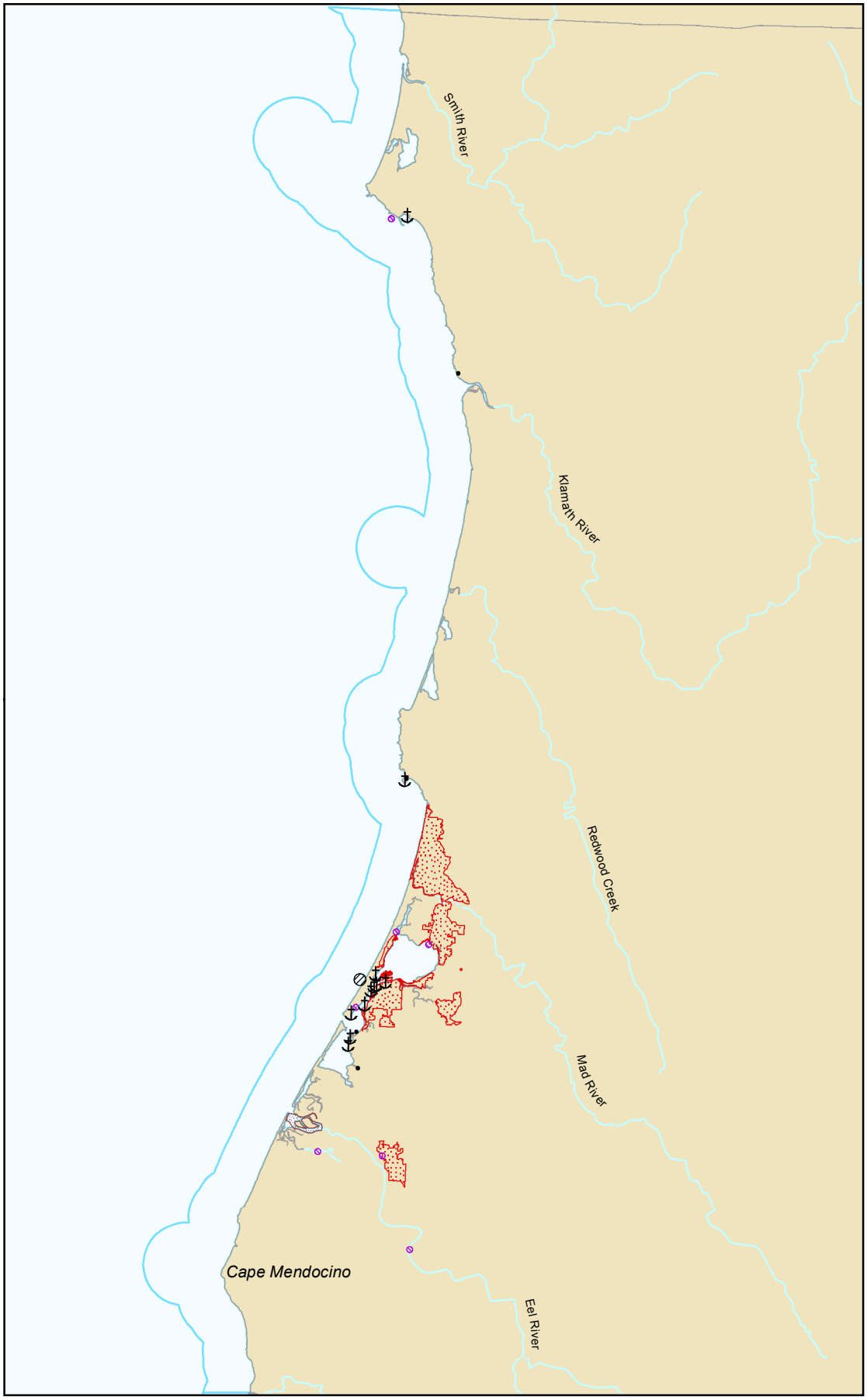

North Coast Study Region Boundary

Discharge

- Major Wastewater Discharge
- Intermediate Wastewater Discharge
- Minor Wastewater Discharge
- Urban Stormwater Discharge
- Point and Nonpoint Source Affected Zone*

Ports, Marinas and Harbors

*Evaluated and scored similar to wastewater discharge category

Marine Life Protection Act Initiative

Projection Information:
Name: NAD 1983 California Teale Albers
Projection: Albers
Datum: North American 1983

N

0 2.5 5 10 Miles
1:800,000

Version: 1.5
Printing Date: Mar 18, 2010

Map 1a

Areas of Water Quality Opportunity North Coast Study Region

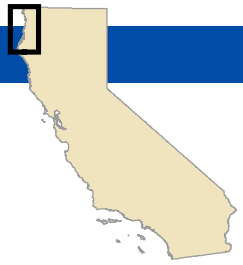

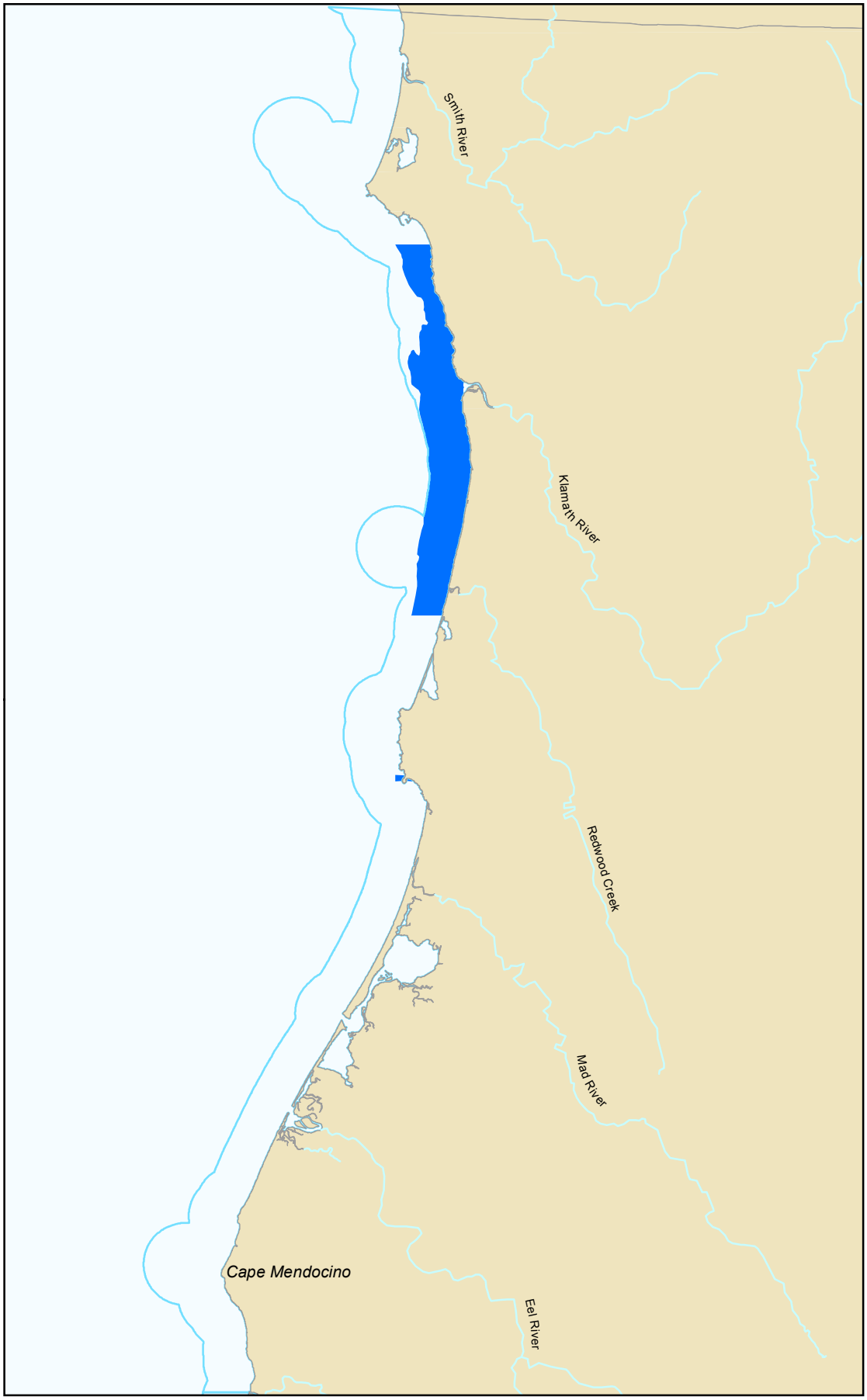

North Coast Study Region Boundary

Areas of Special Biological Significance

Marine Life Protection Act Initiative

Projection Information:
Name: NAD 1983 California Teale Albers
Projection: Albers
Datum: North American 1983

N

0 2.5 5 10 Miles
1:800,000

Version: 1.0
Printing Date: Feb 25, 2010

Map 1b

Areas of Water Quality Concern North Coast Study Region

North Coast Study Region Boundary

Discharge

- Major Wastewater Discharge
- Intermediate Wastewater Discharge
- Minor Wastewater Discharge
- Urban Stormwater Discharge
- Point and Nonpoint Source Affected Zone*

Ports, Marinas and Harbors

*Evaluated and scored similar to wastewater discharge category

Marine Life Protection Act Initiative

Projection Information:

Name: NAD 1983 California Teale Albers
Projection: Albers
Datum: North American 1983

N

0 2.5 5 10 Miles

1:800,000

Version: 1.5
Printing Date: Mar 18, 2010

Map 2a

Areas of Water Quality Opportunity North Coast Study Region

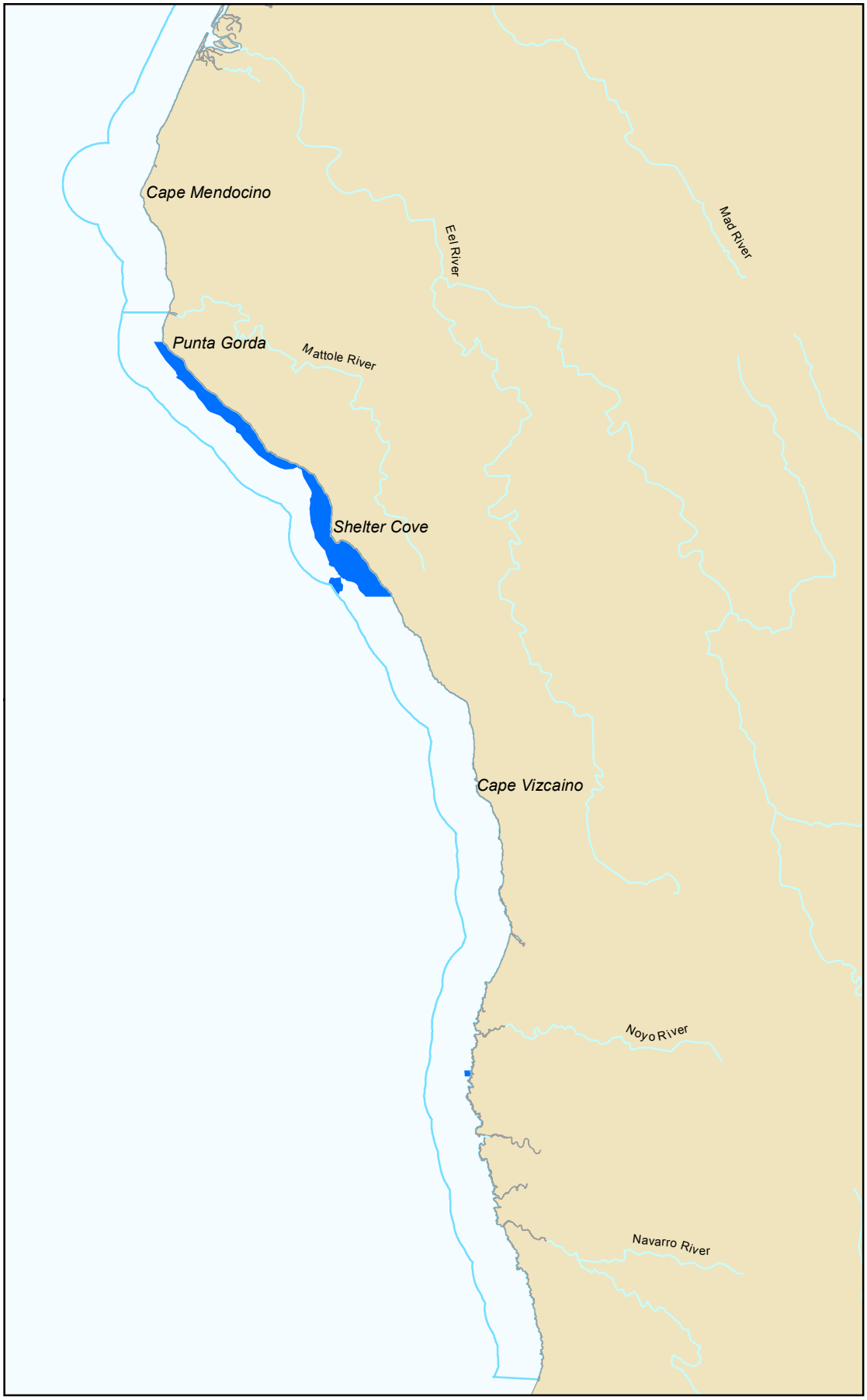

North Coast Study Region Boundary

Areas of Special Biological Significance

Marine Life Protection Act Initiative

Projection Information:
Name: NAD 1983 California Teale Albers
Projection: Albers
Datum: North American 1983

N

0 2.5 5 10 Miles
1:800,000

Version: 1.0
Printing Date: Feb 25, 2010

Map 2b