



- BNSF UPRR Rail Lines
- High Hazard Areas - Operating / Historic**
- Railroad - Imposed Operating Restrictions
- Historic Derailment Clusters
- CDFW Lands**
- Ecological Reserve
- Wildlife Area
- U. S. Fish and Wildlife Services**
- National Wildlife Refuge

Sources: Esri, USGS, NOAA

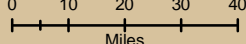

Calif. Dept. of Fish and Wildlife
 Office of Spill Prevention and Response
 Data Source: OSPR GIS NAD_1983_California_Teale_Albers
 Requestor: A. Retallack
 Author: G. Ewing
 Date Created: 8/11/2015

BNSF / UPRR Rail Lines in Proximity to Ecological Reserves, Wildlife Areas, and National Wildlife Refuges

N



0 10 20 30 40



Miles