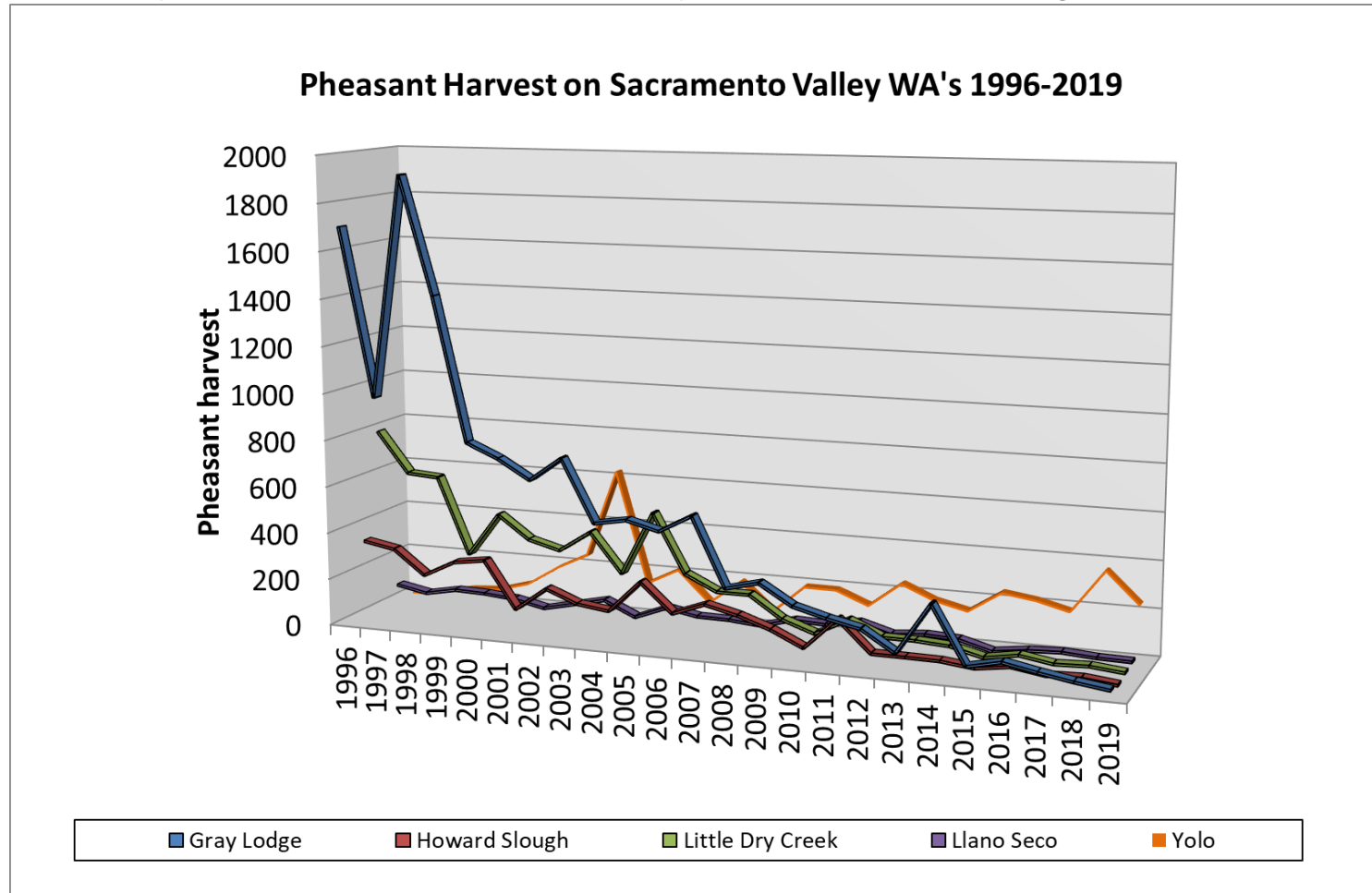


Ring-necked Pheasant Harvest Summary 1996-2019

Summary Graph for Sacramento Valley Wildlife Areas – Ring-necked Pheasant

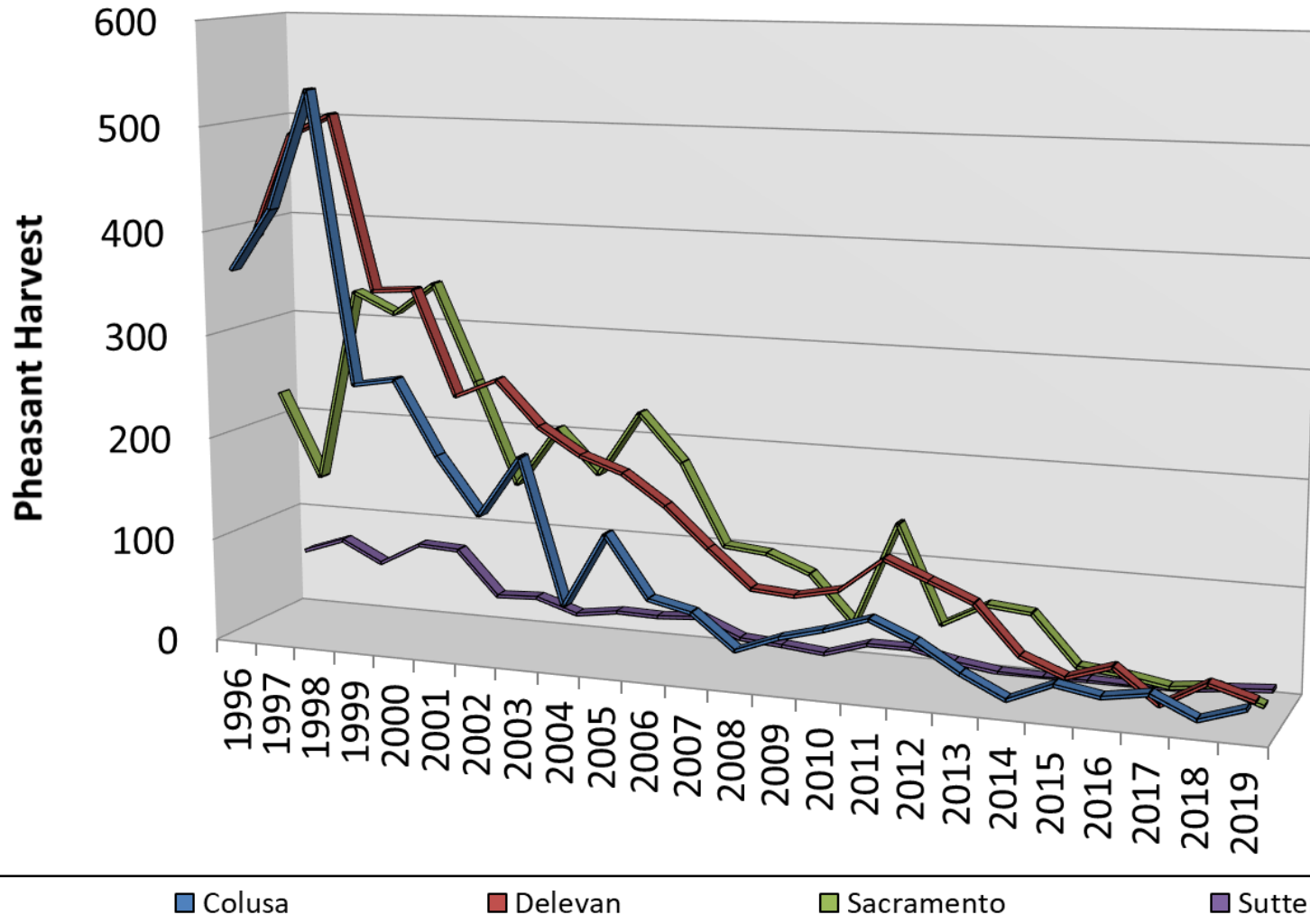


Summary Table for Sacramento Valley Wildlife Areas and National Refuges – Ring-necked Pheasant

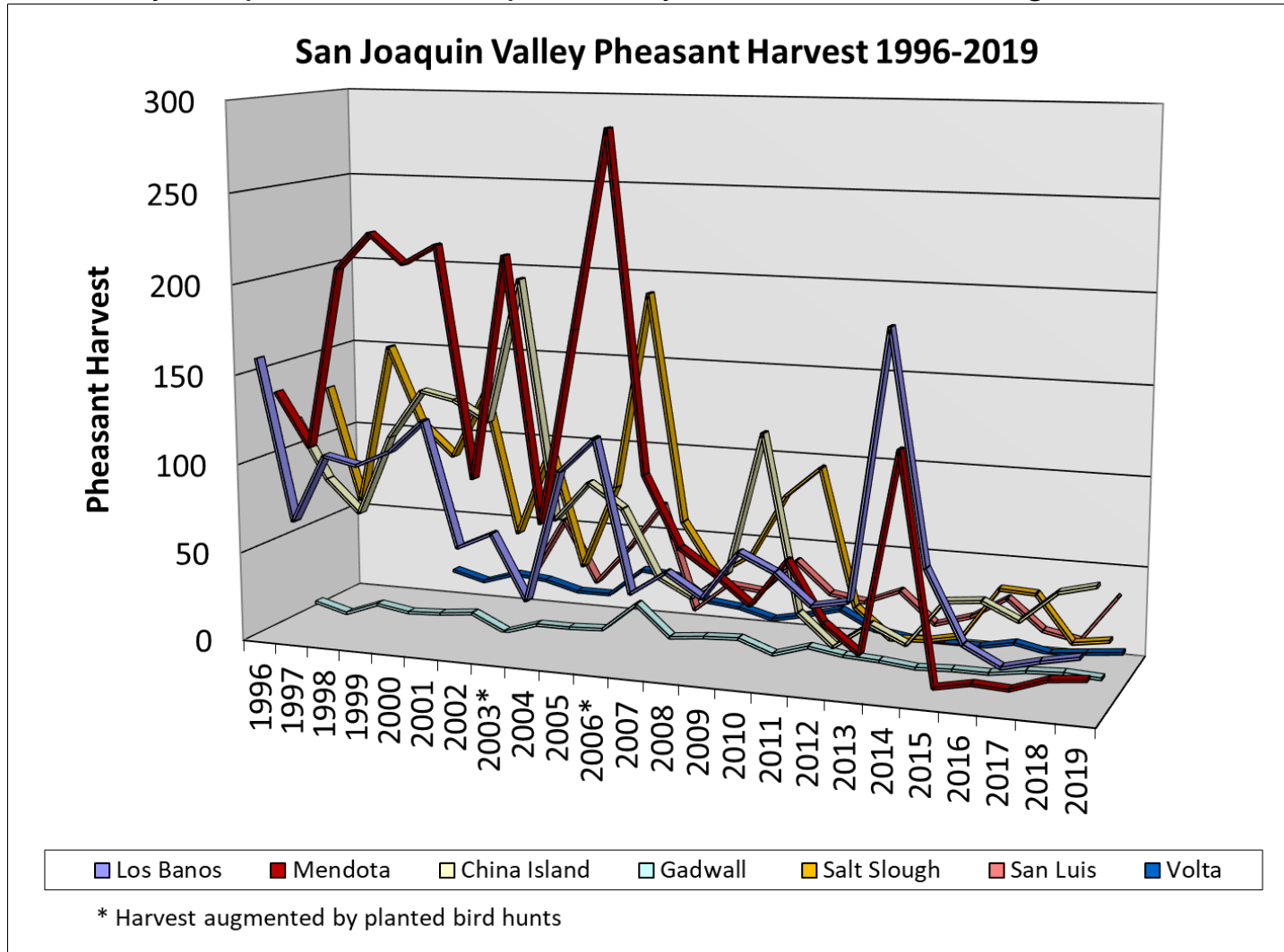
| Pheasant Harvest in Sacramento Valley | | | | | | | | | | | | | | | | | | | | | | | | Total | Average | Max | Min | Variance | Std. Dev | |
|---------------------------------------|------------|------------|------------|------------|------------|------------|------------|------------|-------------|------------|-------------|------------|-------------|-------------|-------------|-------------|-------------|-------------|-------------|-------------|-------------|-------------|-------------|-------------|--------------|-------------|-------------|------------|------------------|---------------|
| | 2019 | 2018 | 2017 | 2016 | 2015 | 2014 | 2013 | 2012 | 2011 | 2010 | 2009 | 2008 | 2007 | 2006 | 2005 | 2004 | 2003 | 2002 | 2001 | 2000 | 1999 | 1998 | 1997 | 1996 | | | | | | |
| Colusa | 27 | 13 | 32 | 25 | 32 | 14 | 34 | 59 | 76 | 62 | 51 | 35 | 67 | 76 | 134 | 62 | 201 | 142 | 196 | 266 | 259 | 537 | 423 | 363 | 2950 | 184.375 | 537 | 35 | 22499.3 | 150.0 |
| Delevan | 22 | 34 | 10 | 41 | 27 | 43 | 88 | 105 | 122 | 89 | 80 | 83 | 118 | 155 | 183 | 197 | 222 | 264 | 246 | 346 | 343 | 510 | 490 | 390 | 3838 | 239.875 | 510 | 80 | 19657.5 | 140.2 |
| Sacramento | 6 | 20 | 15 | 22 | 26 | 72 | 76 | 54 | 146 | 47 | 91 | 107 | 111 | 188 | 233 | 171 | 212 | 155 | 253 | 346 | 315 | 334 | 147 | 229 | 3085 | 192.8125 | 346 | 47 | 7809.9 | 88.4 |
| Sutter | 9 | 6 | 1 | 0 | 1 | 0 | 1 | 7 | 16 | 16 | 3 | 7 | 10 | 27 | 24 | 25 | 19 | 32 | 30 | 73 | 75 | 53 | 73 | 59 | 542 | 33.875 | 75 | 3 | 606.5 | 24.6 |
| Gray Lodge | 32 | 51 | 75 | 102 | 71 | 310 | 97 | 183 | 213 | 250 | 333 | 299 | 586 | 512 | 548 | 524 | 785 | 685 | 765 | 824 | 1430 | 1924 | 989 | 1702 | 12369 | 773.0625 | 1924 | 213 | 25985.4 | 509.8 |
| Howard Slough | 13 | 28 | 24 | 46 | 26 | 42 | 44 | 45 | 176 | 42 | 106 | 153 | 186 | 135 | 257 | 121 | 139 | 192 | 91 | 291 | 272 | 204 | 307 | 332 | 3004 | 187.75 | 332 | 42 | 7074.3 | 84.1 |
| Little Dry Creek | 24 | 38 | 33 | 56 | 32 | 67 | 76 | 77 | 136 | 66 | 114 | 206 | 206 | 271 | 520 | 249 | 417 | 327 | 363 | 461 | 277 | 604 | 614 | 788 | 5619 | 351.1875 | 788 | 66 | 41188.8 | 203.0 |
| Llano Seco | 31 | 34 | 44 | 38 | 20 | 58 | 65 | 53 | 92 | 69 | 75 | 39 | 51 | 53 | 78 | 25 | 87 | 57 | 27 | 56 | 68 | 72 | 46 | 72 | 967 | 60.4375 | 92 | 25 | 389.2 | 19.7 |
| Yolo | 229 | 361 | 177 | 212 | 232 | 142 | 175 | 234 | 128 | 183 | 184 | 64 | 184 | 80 | 212 | 142 | 624 | 243 | 176 | 91 | 53 | 43 | 19 | | | | | | | |
| Sacramento Valley Totals | 393 | 585 | 411 | 542 | 467 | 748 | 656 | 817 | 1105 | 824 | 1037 | 993 | 1519 | 1497 | 2189 | 1516 | 2706 | 2097 | 2147 | 2754 | 3092 | 4281 | 3108 | 3935 | 32374 | 2175 | 4281 | 824 | 1123670.0 | 1060.0 |

Summary Graph for Sacramento Valley National Wildlife Refuges – Ring-necked Pheasant

Pheasant Harvest on Sacramento Valley NWR's 1996-2019



Summary Graph for San Joaquin Valley Wildlife Areas – Ring-necked Pheasant



Summary Table for San Joaquin Valley Wildlife Areas – Ring-necked Pheasant

| Pheasant Harvest in San Joaquin Valley | | | | | | | | | | | | | | | | | | | | | | | | | | | | | | |
|--|------|------|------|------|------|------|------|------|------|------|------|------|------|-------|------|------|-------|------|------|------|------|------|------|------|-------|-------------|-----|-----|-------------|-------------|
| | 2019 | 2018 | 2017 | 2016 | 2015 | 2014 | 2013 | 2012 | 2011 | 2010 | 2009 | 2008 | 2007 | 2006* | 2005 | 2004 | 2003* | 2002 | 2001 | 2000 | 1999 | 1998 | 1997 | 1996 | Total | Average | Max | Min | Variance | Std. Dev |
| Los Banos | 33 | 29 | 24 | 34 | 72 | 194 | 51 | 47 | 63 | 72 | 46 | 58 | 45 | 127 | 108 | 36 | 71 | 62 | 130 | 112 | 103 | 107 | 69 | 159 | 1415 | 83.23529412 | 159 | 36 | 1287.941176 | 35.88789735 |
| Mendota | 16 | 14 | 7 | 8 | 4 | 128 | 18 | 33 | 65 | 39 | 54 | 67 | 105 | 288 | 181 | 74 | 219 | 96 | 223 | 212 | 228 | 208 | 107 | 137 | 2336 | 137.4117647 | 288 | 33 | 6423.007353 | 80.14366695 |
| China Island | 60 | 55 | 38 | 47 | 45 | 20 | 29 | 15 | 32 | 128 | 50 | 35 | 45 | 81 | 94 | 72 | 204 | 124 | 135 | 139 | 112 | 67 | 85 | 118 | 1536 | 90.35294118 | 204 | 15 | 2368.867647 | 48.67101444 |
| Gadwall | 6 | 7 | 6 | 3 | 3 | 2 | 4 | 5 | 8 | 2 | 9 | 8 | 6 | 23 | 7 | 6 | 6 | 0 | 9 | 7 | 6 | 9 | 2 | 7 | 120 | 7.058823529 | 23 | 0 | 23.55882353 | 4.853743249 |
| Salt Slough | 21 | 18 | 43 | 44 | 16 | 12 | 11 | 27 | 103 | 86 | 51 | 38 | 67 | 194 | 84 | 37 | 103 | 53 | 133 | 95 | 112 | 156 | 65 | 130 | 1534 | 90.23529412 | 194 | 27 | 2065.316176 | 45.44574982 |
| San Luis | 40 | 14 | 18 | 34 | 22 | 16 | 33 | 25 | 28 | 45 | 26 | 28 | 12 | 71 | 45 | 23 | 58 | 25 | | | | | | | 386 | 35.09090909 | 71 | 12 | 307.6909091 | 17.54112052 |
| Volta | 4 | 2 | 0 | 4 | 0 | 0 | 1 | 4 | 14 | 9 | 5 | 10 | 12 | 25 | 27 | 11 | 11 | 16 | 18 | 12 | 17 | | | | 191 | 13.64285714 | 27 | 4 | 43.47802198 | 6.593786619 |
| San Joaquin Valley Totals | 180 | 139 | 136 | 174 | 162 | 372 | 147 | 156 | 313 | 381 | 241 | 244 | 292 | 809 | 546 | 259 | 672 | 376 | 648 | 577 | 578 | 547 | 328 | 551 | 7518 | 442.2352941 | 809 | 156 | 34723.19118 | 186.3415981 |