

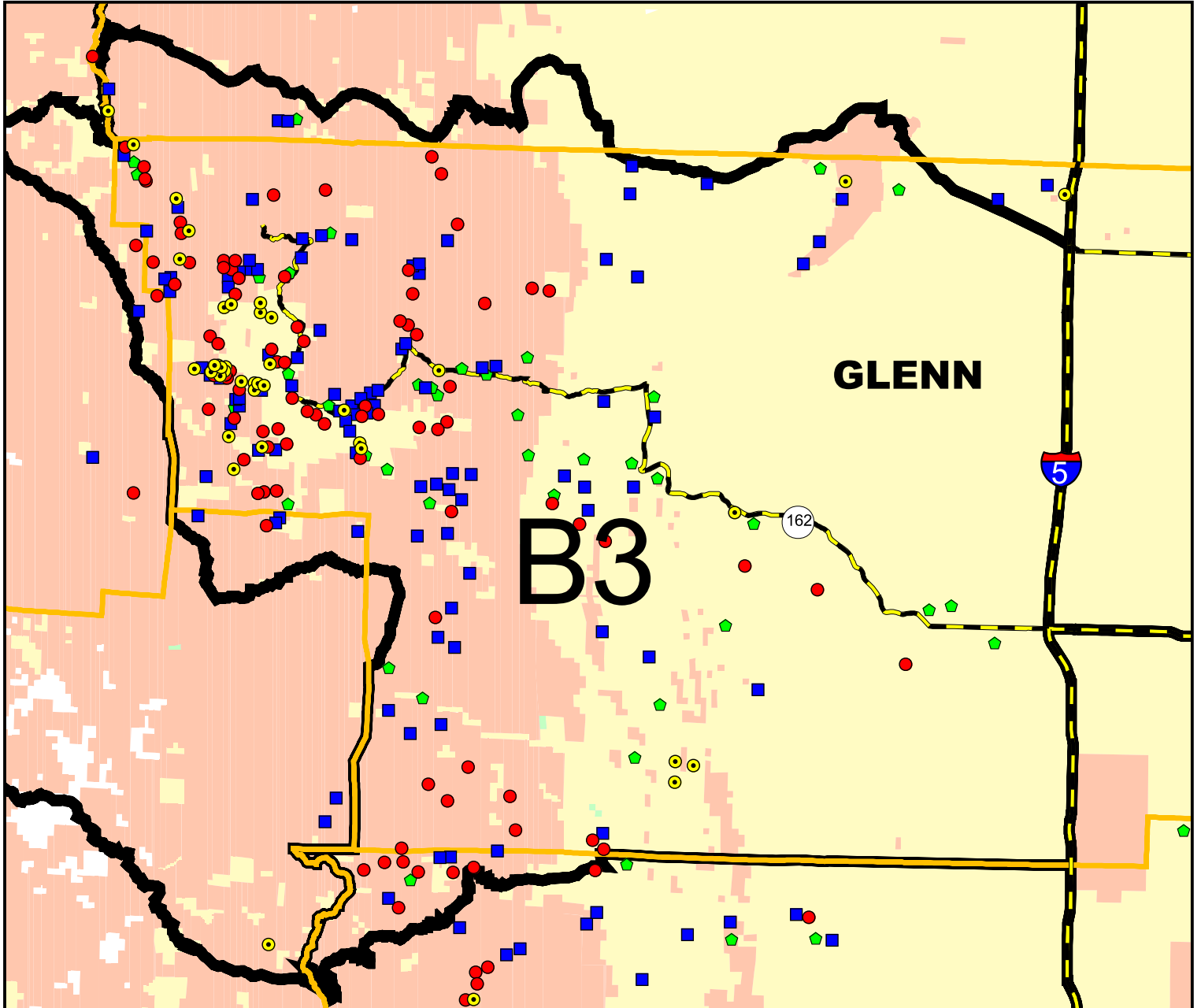


# Wildlife Management Deer Spotkill Map














## 2006 Season


### North Central Region

### Zone B3



Deer Hunters: This map was created from location information you provided on your deer tag report cards. We hope you find it helpful.

<b>Legend</b>		 Deer Zone Boundary	 Federal Land
 Archery	 County Line	 Major Lakes	 Private Land
 Opening Weekend	 Major Rivers	 Major Highways	 DFG Land
 Mid-Season			 Other State Land
 Closing Week			



Projection: Albers Equal-Area Conic  
Approx. Scale: 1:390,000  
August 8, 2007  
Sara Holm, WLM

