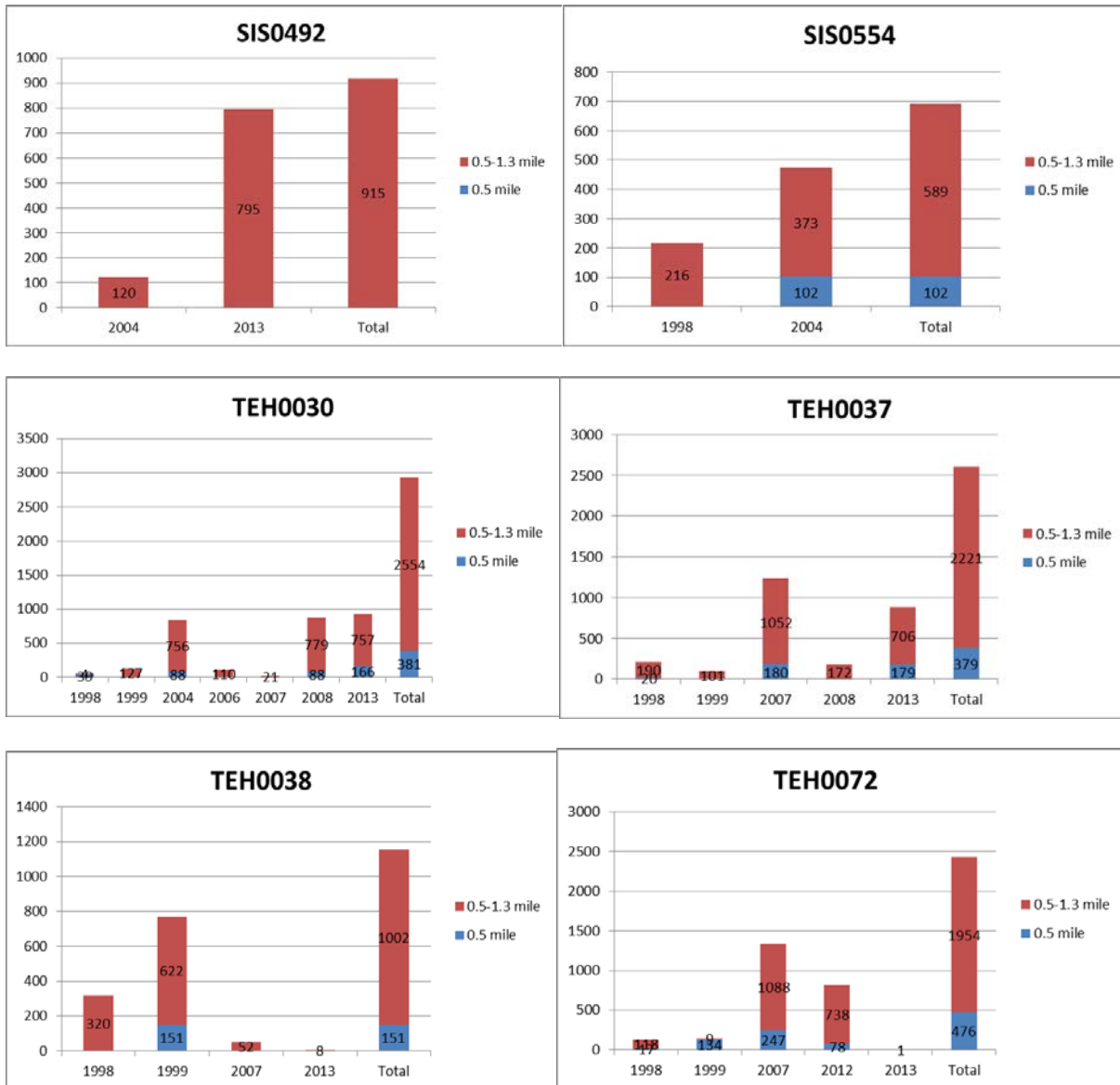


### Appendix 3. Bar graphs for cumulative proposed harvest for a subset of Activity Centers within the coast and interior regions

The activity center sample selected for evaluation did not include all of the activity centers associated with THPs in 2013, only a subset, and included representation in all associated counties within the coast and interior regions. Of the activity centers selected, all timber harvest plans associated with these activity centers were evaluated for past harvest history within 0.5, 0.7 and 1.3 mile radius from the activity center.

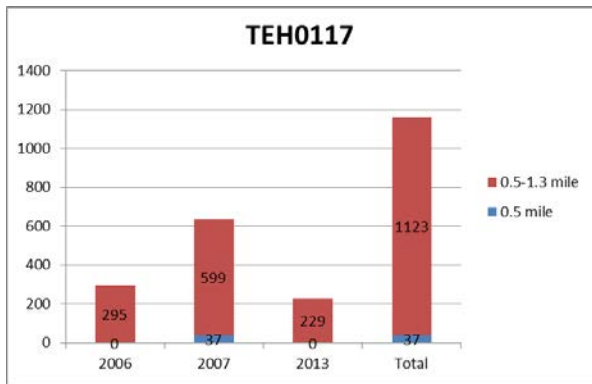
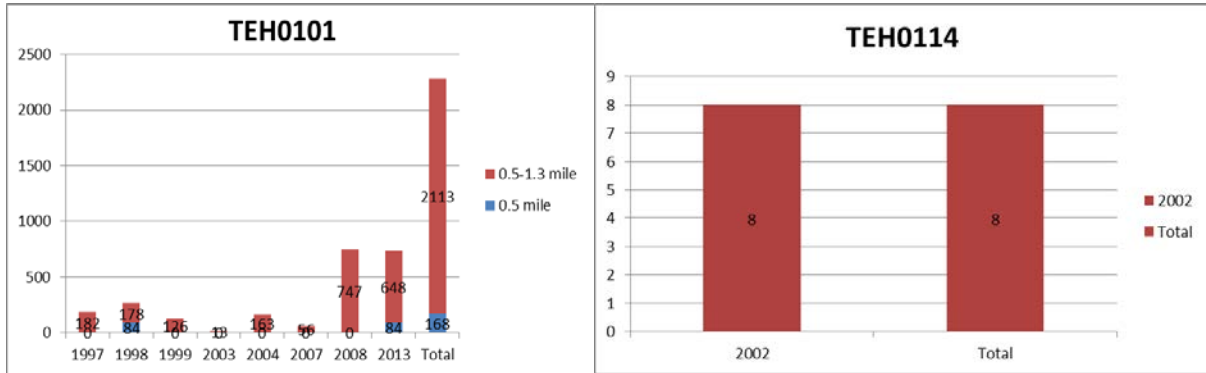
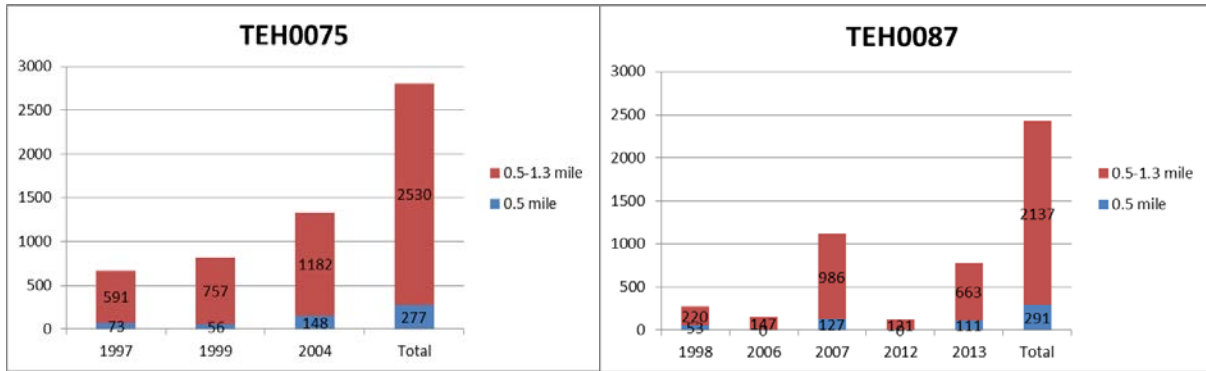
THP's utilizing Option (e) in the interior, showing cumulative harvested acres within 0.5 mile and 0.5-1.3 mile of an AC.



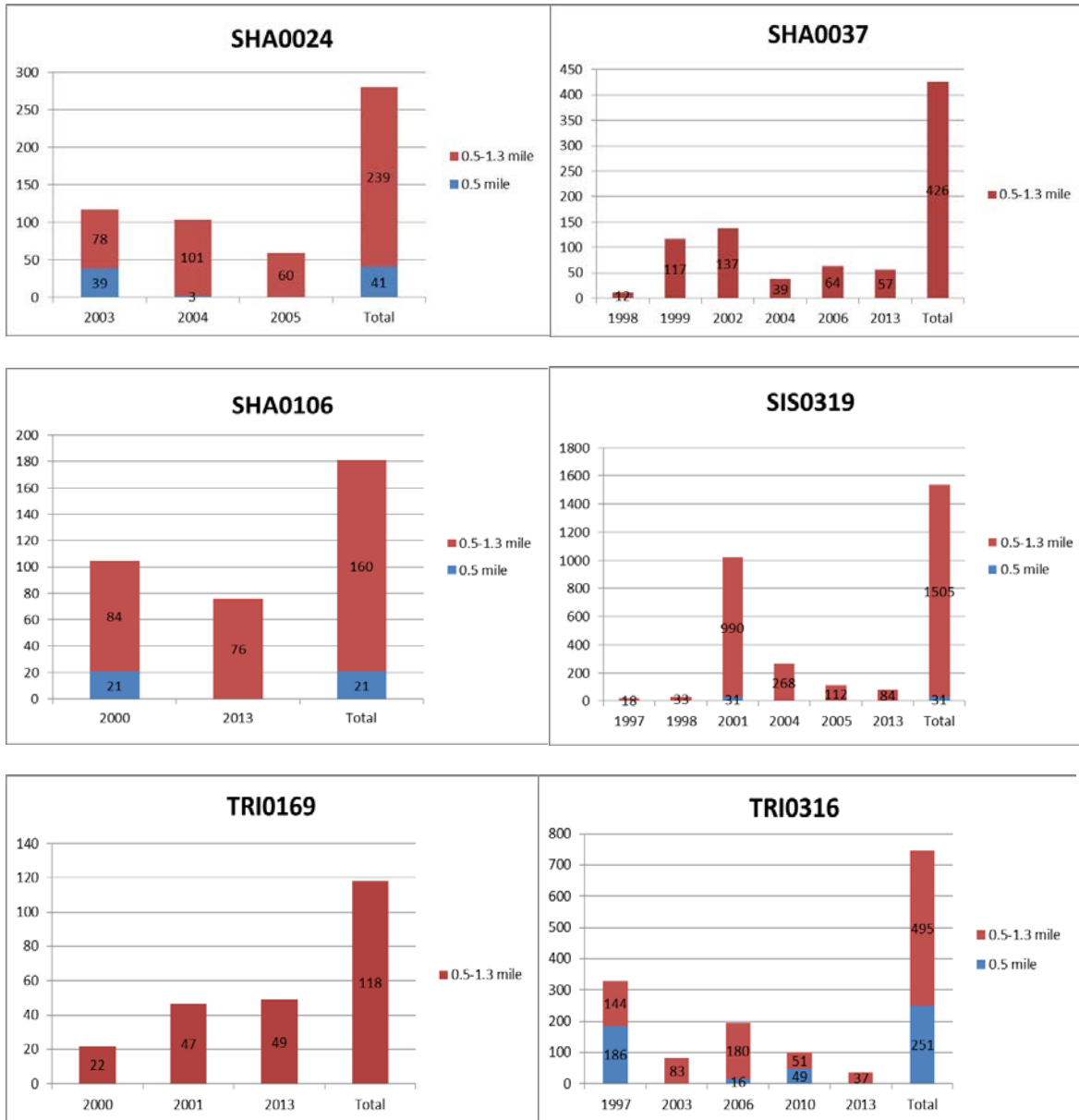
Status Review of the Northern Spotted Owl in California

Appendix 3

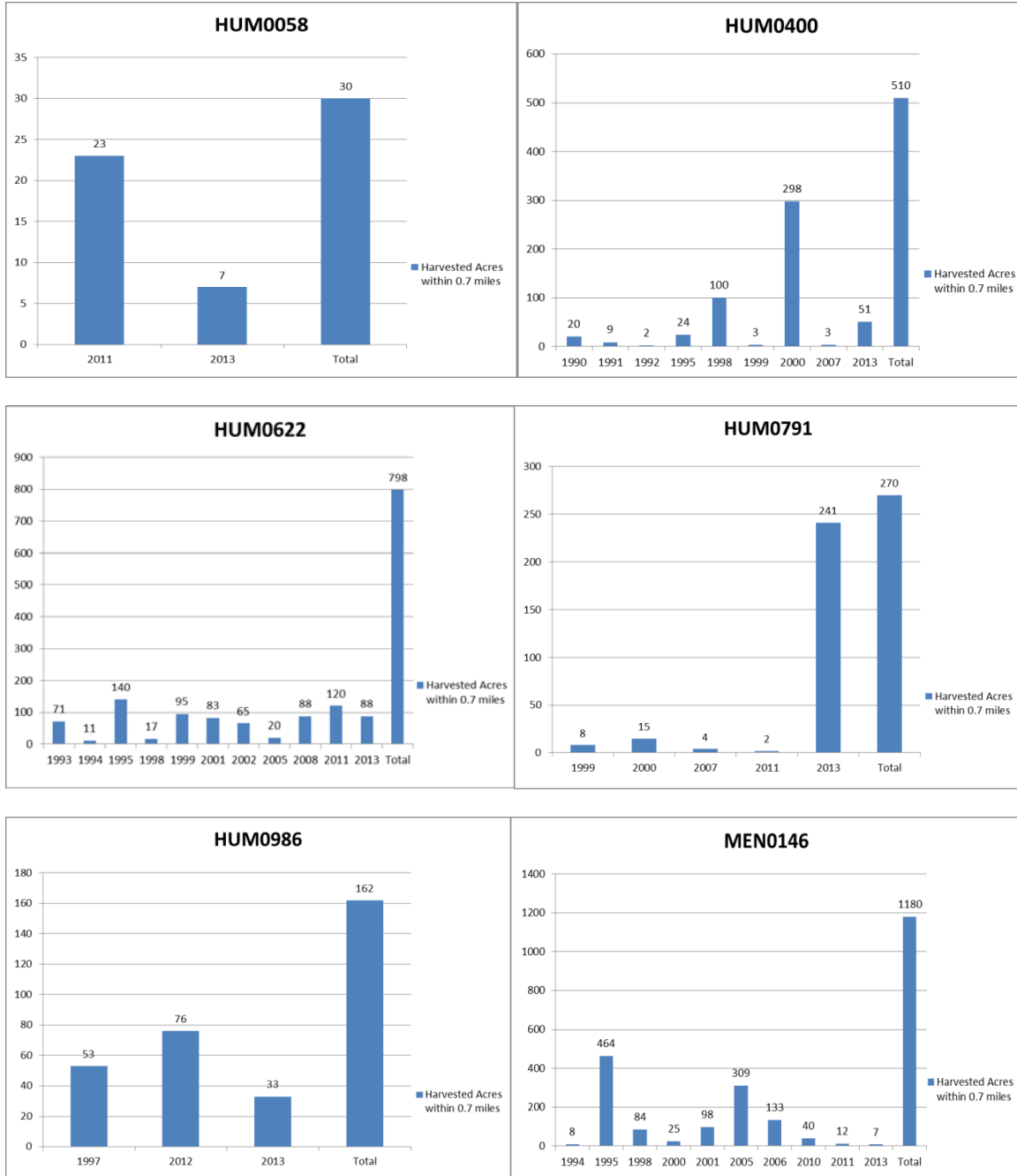
January 27, 2016



THP's utilizing Option (g) in the interior, showing cumulative harvested acres within 0.5 mile and 0.5-1.3 mile of an AC



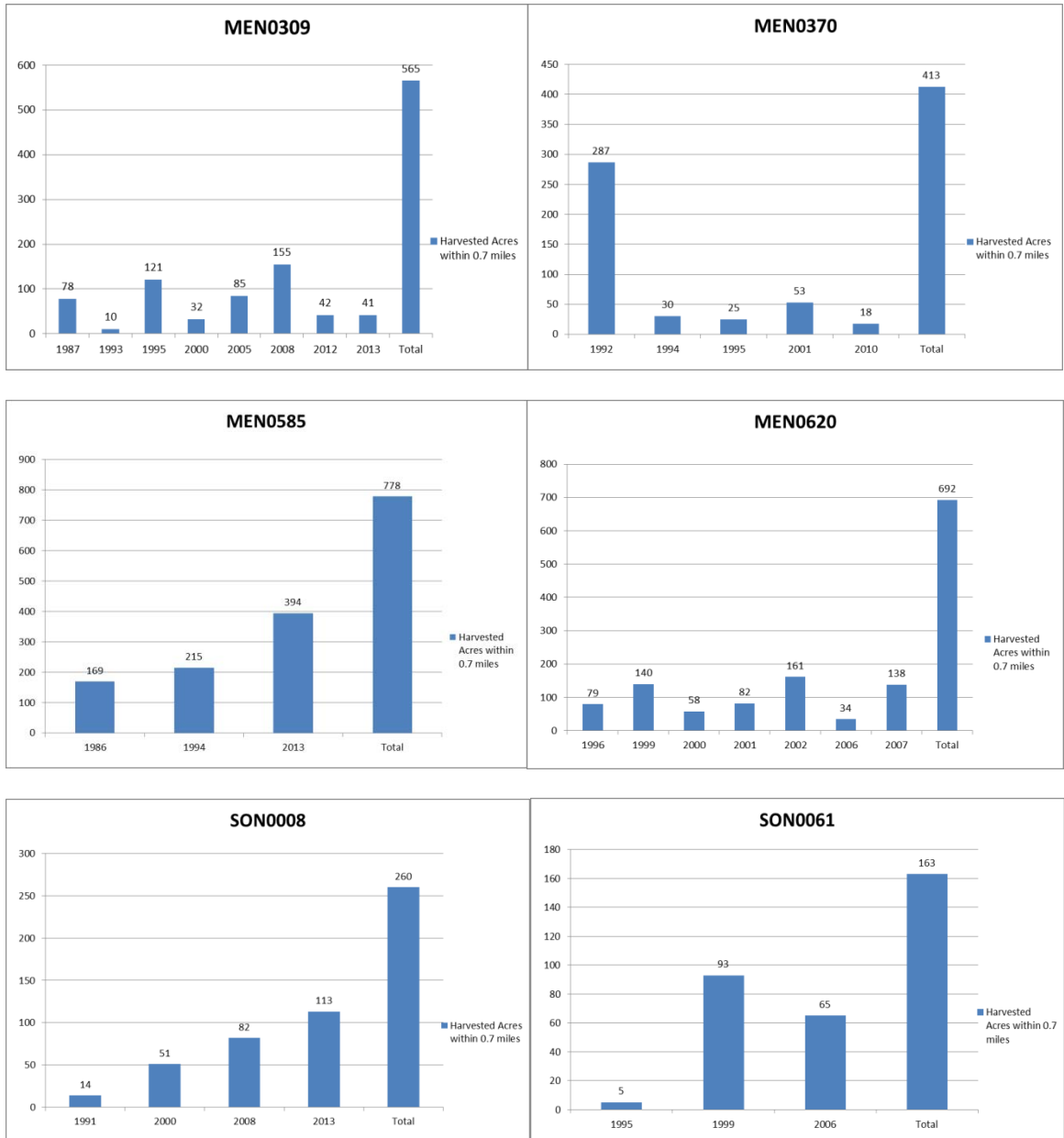
THP's utilizing Option (e) in the coast, showing cumulative harvested acres within 0.7 mile of an AC.



Status Review of the Northern Spotted Owl in California

Appendix 3

January 27, 2016



THP's utilizing Option (g) in the coast, showing cumulative harvested acres within 0.7 mile of an AC.

