

**California Department of Fish and Wildlife**  
**Region 4 Type A Wildlife Area Public Outreach Meeting**  
**August 28, 2024, Microsoft Teams Meeting 4pm-6pm**

- 4:00** Introductions and Meeting Parameters (Sean Allen, Senior Environmental Scientist Supervisor CDFW)
- 4:10** An Overview by USFWS of the Federal Hunt programs on San Luis NWR and Merced NWR  
Chris Harper-Project Leader, Sean Brophy-Deputy Project Leader, Jack Sparks- Outdoor Recreation Planner, and Gabriel Sandoval Refuge Manager - Merced NWR
- 4:50** Presentation by DFW Staff on Central Region's Wetland Habitat Conditions and Anticipated Acreage for Public Use  
**Mendota WA-** Steve Brueggemann, Senior Fish & Wildlife Habitat Supervisor CDFW  
**Los Banos WA-** Sean Allen, Senior Environmental Scientist Supervisor, CDFW  
**North Grasslands-** Pat Cotta, Wildlife Habitat Supervisor I, CDFW
- 5:20 \*Break**
- 5:30** Public Comments, Recommendations, and Panel Discussion  
(CDFW, and USFWS Staff)
- 5:55** Wrap up (Sean Allen, Senior Environmental Scientist Supervisor CDFW)
- 6:00 Adjourn**

If we cannot answer all questions during the time allotted, please email them to:  
[Sean.Allen@wildlife.ca.gov](mailto:Sean.Allen@wildlife.ca.gov) and they will be routed to appropriate staff for answers.



# CALIFORNIA DEPARTMENT OF FISH AND WILDLIFE CENTRAL REGION'S WILDLIFE AREA MEETING 08/28/2024





# FISH AND GAME CODE

- **FISH AND GAME CODE**
- **DIVISION 2. DEPARTMENT OF FISH AND GAME [700 - 1940]**
- **CHAPTER 7.5. Native Species Conservation and Enhancement [1750 - 1772]**
- **ARTICLE 2.5. Bird Habitat Conservation [1758- 1758.]**
- **1758.**
- The department shall annually provide an opportunity for licensed hunters to comment and make recommendations on the public hunting programs, including anticipated habitat conditions in the hunting areas on Type A and Type B Wildlife Areas, as defined under the commission's regulations, through public meetings or other public outreach. In complying with this section, the department may hold regional meetings on its hunting programs for several different wildlife areas.
- *(Added by Stats. 2013, Ch. 387, Sec. 2. Effective January 1, 2014.)*

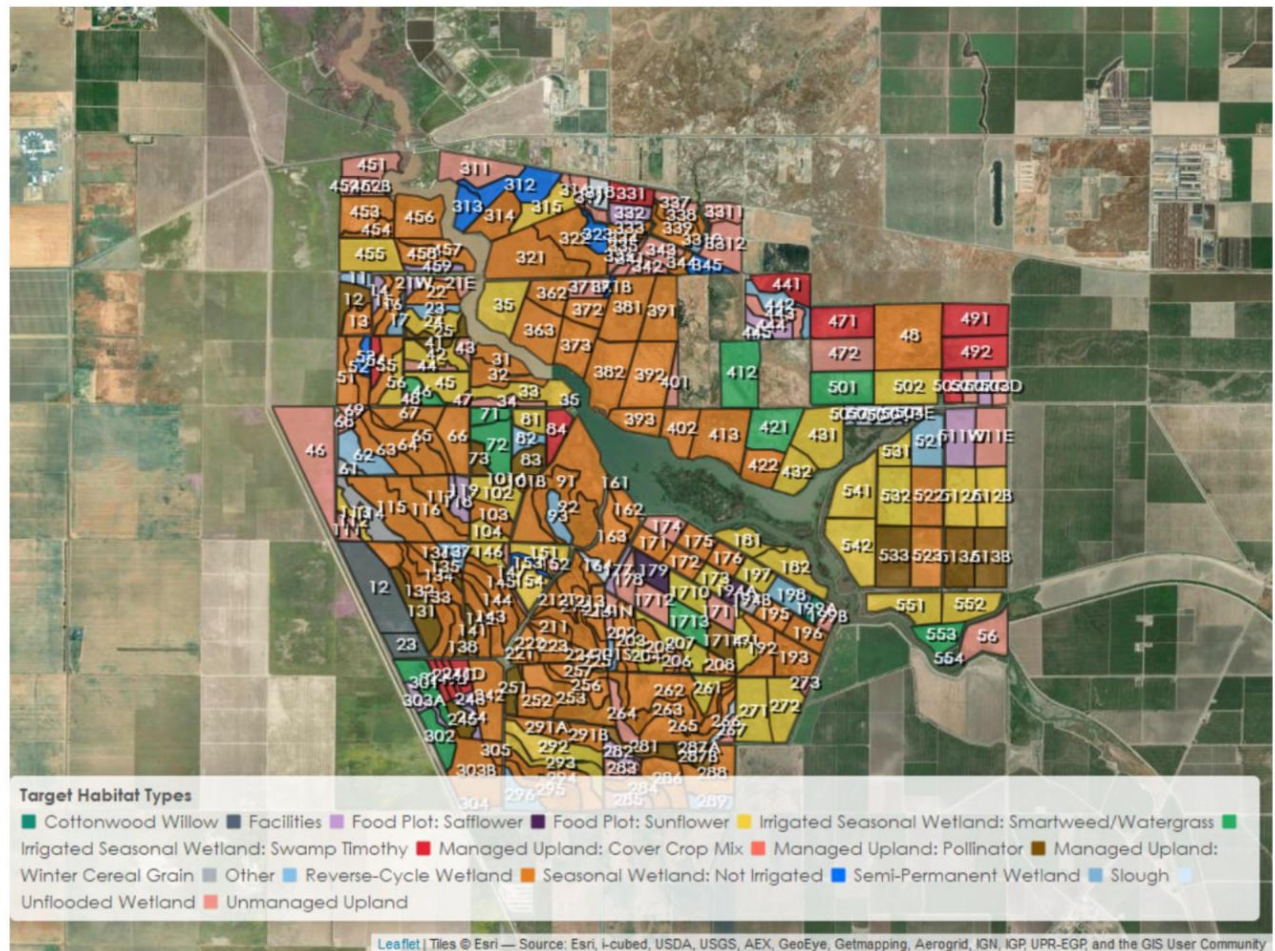


2024 PUBLIC MEETING

# Mendota WA



# Mendota WA 2024-2025 Habitat







## Watergrass has rebounded

Field 54, under water for most of summer 2023 recovered nicely in 2024.



# Water Hyacinth

8/29/2022 Red areas in Fresno Slough are water hyacinth



8/4/2023 Flood flows have removed most water hyacinth



8/22/2024 Slough shows a decline in water hyacinth





# Trailered Boat Access

- ▶ As of today, trailered boat access during the 2024 -2025 waterfowl season will be allowed. However, water hyacinth continues to reproduce and be transported from north of Hwy 180 into the MWA and another hyacinth plug could form at the MWA bridge making boat access from the northern boat ramp unavailable.

# Waterfowl Pair and Brood Surveys

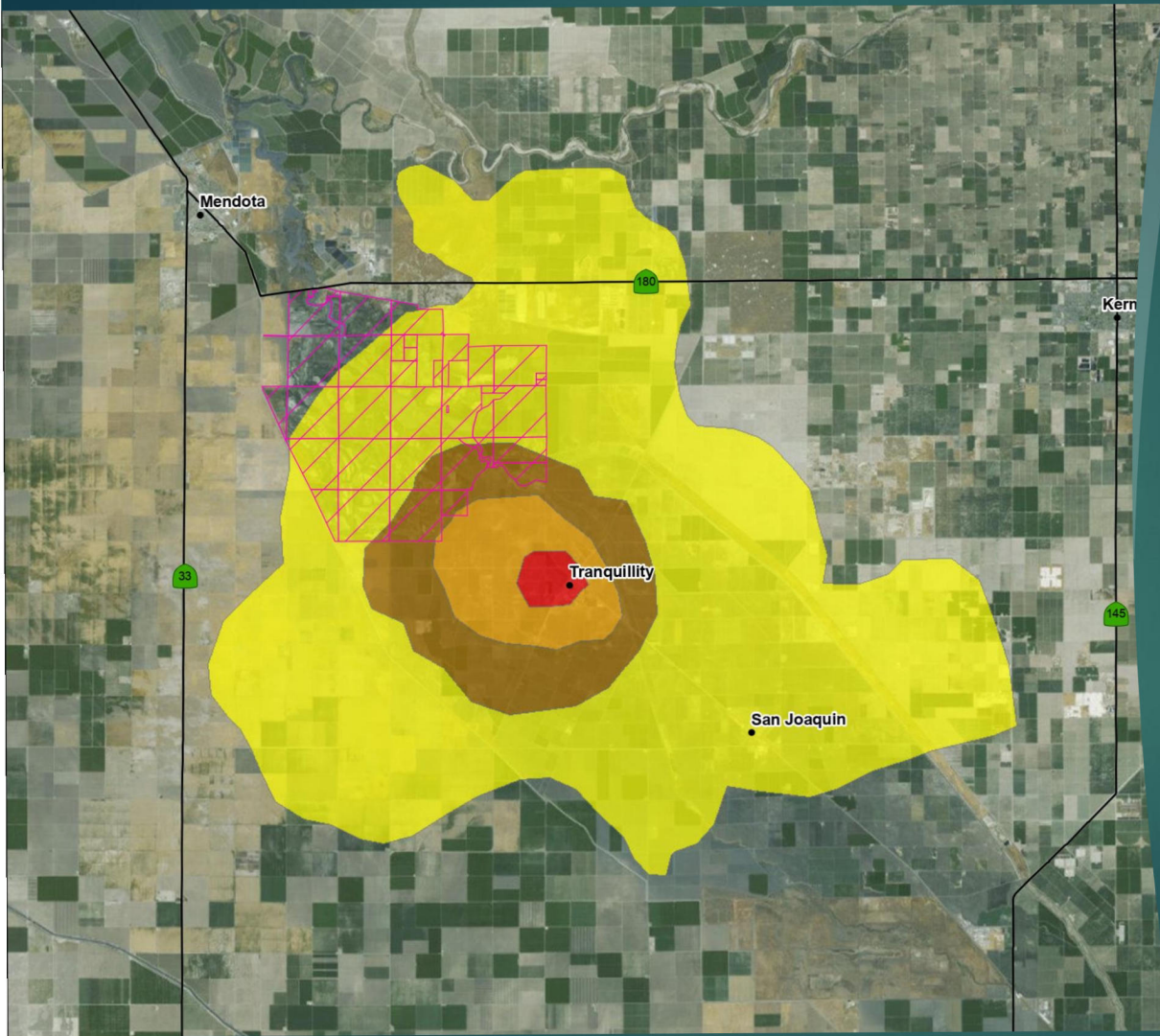
## Waterfowl Broods/Mile

### WATERFOWL PAIR SURVEY AVE. # PAIRS/MILE

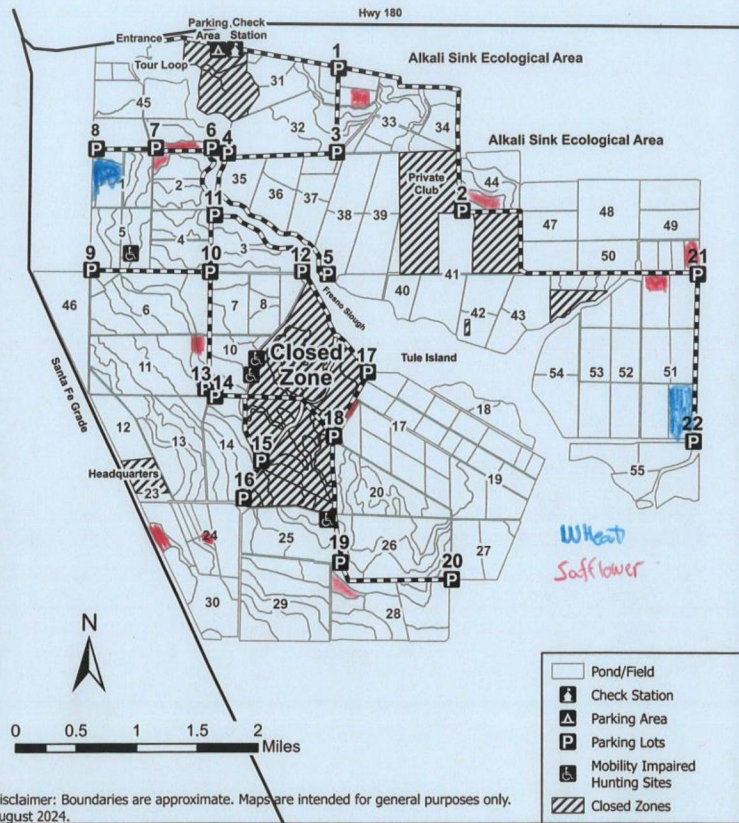
<u>YEAR</u>	<u>MALL</u>	<u>GADW</u>	<u>CITE</u>
2024	6.61	.86	3.40
2022	6	1	3
2021 COVID			
2020 COVID			
2019	13.13	2.63	4.53
2018	10.29	3.28	3.6
2017	5.7	1.48	2.88
2016	4.1	2.24	2.6
2015	4.8	2.2	4.6
2014	8	.5	1
2013	6	1.5	1.7
2012	7.3	2.2	1.6
2011	5.8	2.9	2
2010	10.1	2.7	.98

YEAR	MALL	GADW	CITE	REDH	PINT
2024	.65	.04	.30	0	0
2023					
2022	.23	.02	0	0	0
2021 COVID					
2020 COVID					
2019					
2018	.2	.14	.04	0	0
2017	.28	.11	.04	0	0
2016	.41	.34	.03	0	0
2015	.16	.03	0	0	0
2014	.31	.06	0	0	0
2013	.63	.19	.03	0	0
2012	.64	.08	.03	.01	.01
2011	.49	.28	.12	0	0
2010	1.04	.95	.35	.13	.02





Subsidence has been a contributing factor in difficulty of transporting James Bypass flood flows through the MWA



Safflower planting was delayed by wet soil conditions. Wheat responded well to timely fall rains and has seen excellent use by dove from late July through August



# GENERAL COMMENTS

- Water supply is 100% Level 2 for State wildlife areas in the San Joaquin Valley.
- For the first time in recent history Los Banos, Salt Slough, and China Island will allow deer hunting. It is by permit only and only for A Zone tag holders from Sept. 16 through Sept 22. We had a tremendous response and received 263 applications for Los Banos, 175 applications for Salt Slough and 163 applicants for China Island. 5 permits were drawn for Los Banos and 3 for China Island and 3 for Salt Slough.
- Los Banos, Salt Slough and China Island WA will allow a 3-day valley quail hunt on the Wednesday, November 27 before Thanksgiving and the Saturday and Sunday (Nov. 30 and Dec. 1) after Thanksgiving. Balance of the State limits and regulations will apply.
- Avian Influenza (AI) is beginning to show up in the SONEC region and is taking its toll on waterfowl. Wildlife area staff has not gotten any alerts or guidance pertaining to this coming season. Continue to monitor CDFW's website for any future protocols relating to AI.
- The CDFW is currently in a Temporary Hiring freeze leaving us with several seasonal positions to hire for this season. Recruiting and retaining qualified, passionate people to do the work on these wildlife areas continues to be a challenge. Opportunities for better wages with other government resource management agencies, the private sector, and even better paying opportunities outside the wildlife areas in CDFW often make hiring and retaining staff difficult. I would like to take a moment to publicly thank our staff here at Los Banos and North Grasslands for their tireless dedication and commitment to these areas and the highly skilled work they do.



# LOS BANOS WILDLIFE AREA COMPLEX

Sean Allen  
Manager

Los Banos Wildlife Area

Mud Slough Unit

Volta Wildlife Area

Little Panoche Reservoir Wildlife Area

Cottonwood Creek Wildlife Area

San Luis Reservoir Wildlife Area

O'Neil Forebay Wildlife Area



California Department of  
**Fish and Wildlife**



# LOS BANOS WA HIGHLIGHTS AND CHALLENGES 2023/2024

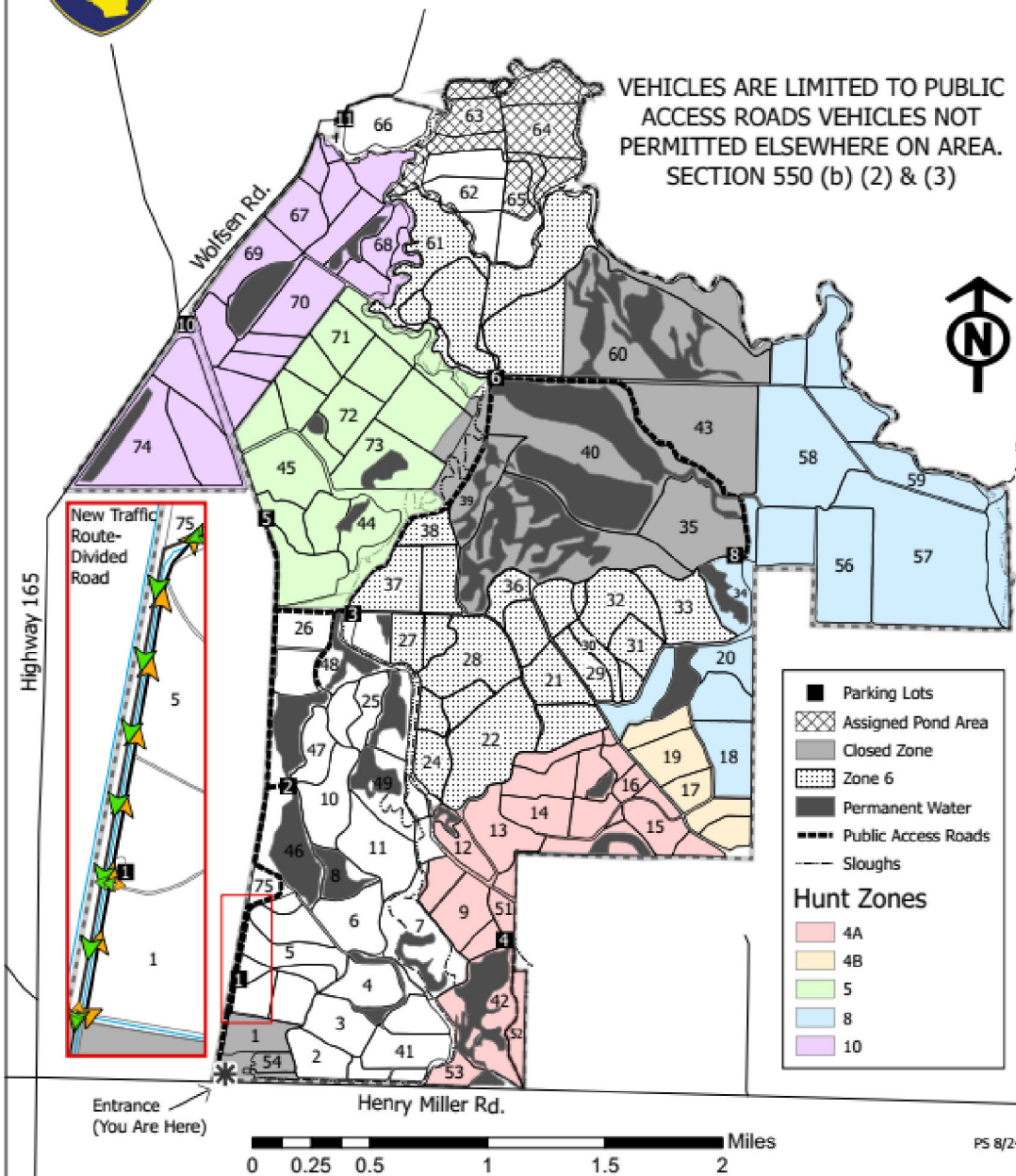
- Several large-scale infrastructure management actions took place or are in the works on Los Banos WA. The Main road from Headquarters to Ruth Lake is in the process of becoming two-way traffic (See following slide). Northbound or out bound traffic will merge right and continue along the east side of the interior delivery ditch. Inbound or exiting traffic will use the original main road with the large San Luis Canal on the right and the smaller internal delivery ditch on the left. Our thanks DU for managing that project.
- Water Hyacinth continues to be a problem in our drains, lakes and delivery systems. Spraying and mechanical removal keeps this issue barely at bay.
- Hunter quotas will be about the same as last seasons on the opener. We will still have a small amount of stage flooding of some of the area. Full quotas should be in effect in early December.





# Los Banos Wildlife Area Waterfowl Hunt Map

VEHICLES ARE LIMITED TO PUBLIC  
ACCESS ROADS VEHICLES NOT  
PERMITTED ELSEWHERE ON AREA.  
SECTION 550 (b) (2) & (3)







# Los Banos Wildlife Area 2024 Flood-up Schedule

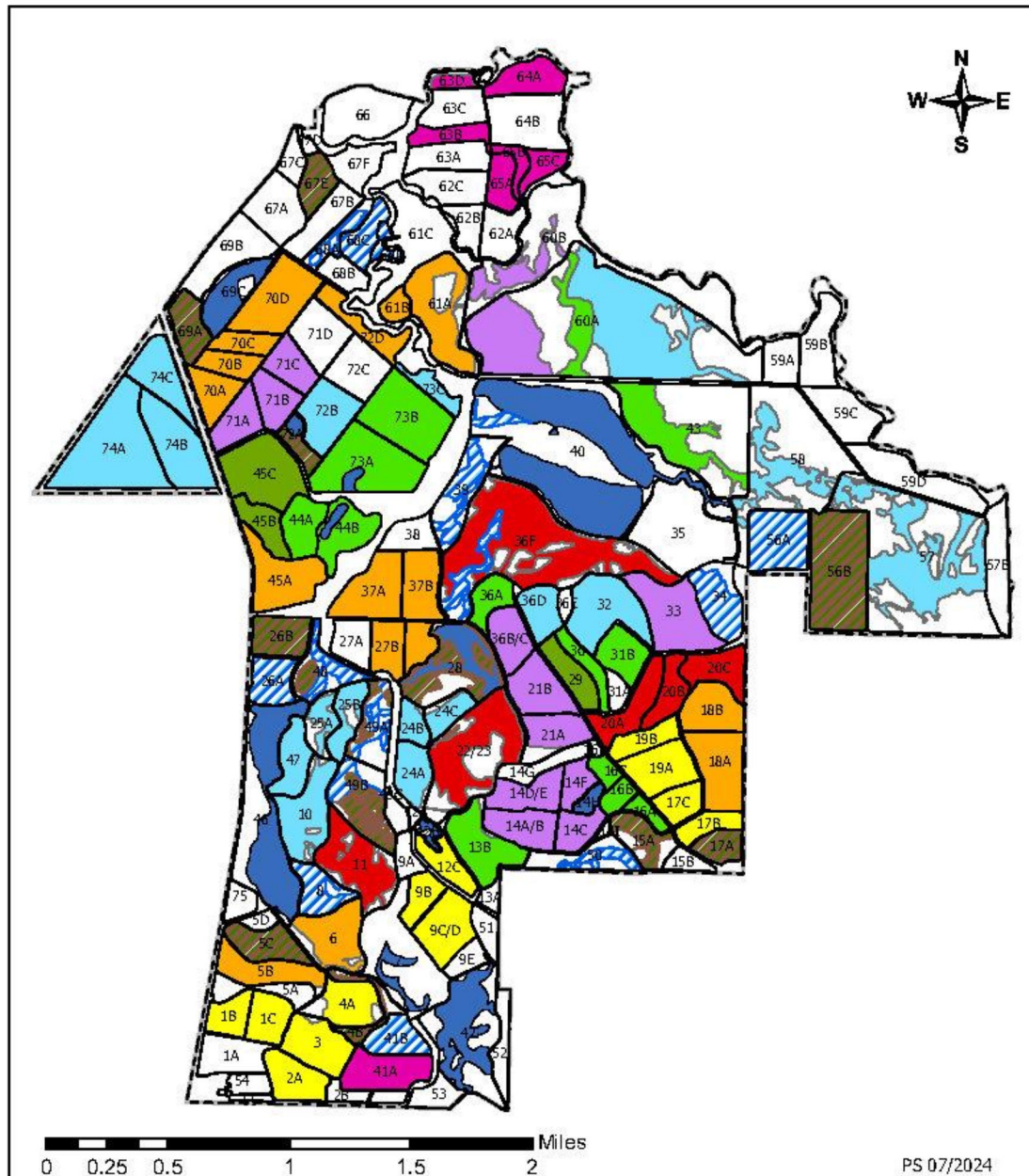
## Flood Date

July 15 - 30  
August 1 - 15

August 15 - 30  
September 1 - 15  
September 15 - October 1

October 1 - 15  
November 15 - December 1  
December 1 - 15

Semi-Permanent  
Permanent  
Not Flooded



# LOS BANOS WA HUNTER QUOTAS 2024/2025

QUOTAS ARE OUR BEST ESTIMATE AND SUBJECT TO CHANGE

Date	Acres Flooded	2024-25 Hunter Quota	2023-24 Hunter Quota
Opening Day	1601	75	75
November 1	1601	75	75
December 1	2156	100	100
January 1	2415	120	120

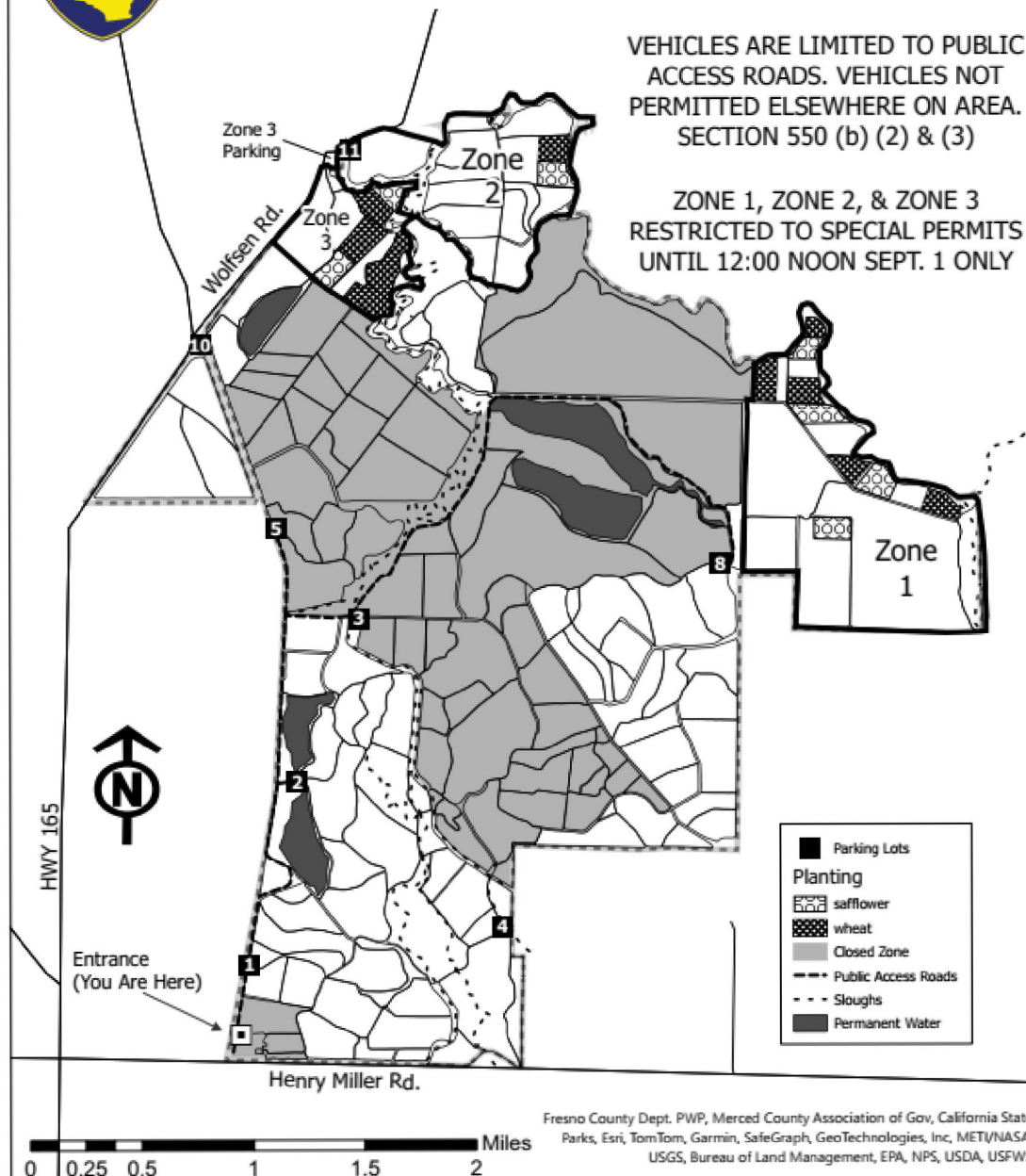




# Los Banos Wildlife Area 2024 Dove Hunt Map

VEHICLES ARE LIMITED TO PUBLIC  
ACCESS ROADS. VEHICLES NOT  
PERMITTED ELSEWHERE ON AREA.  
SECTION 550 (b) (2) & (3)

ZONE 1, ZONE 2, & ZONE 3  
RESTRICTED TO SPECIAL PERMITS  
UNTIL 12:00 NOON SEPT. 1 ONLY



Fresno County Dept. PWP, Merced County Association of Gov, California State  
Parks, Esri, TomTom, Garmin, SafeGraph, GeoTechnologies, Inc, METI/NASA,  
USGS, Bureau of Land Management, EPA, NPS, USDA, USFWS

# **LBWA F19A (BIG)**





# LBWA 17C



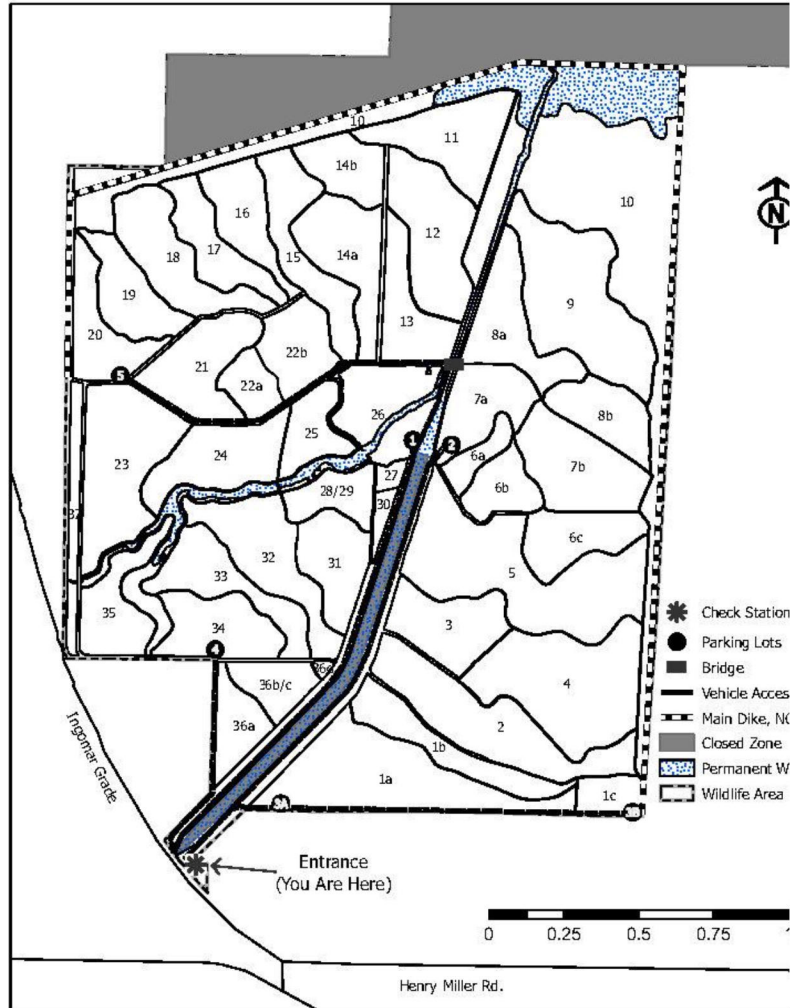
# **VOLTA WA HIGHLIGHTS AND CHALLENGES 2023/2024**

- Wetland Acreage should be 100% of a normal year and flooded like the previous years.
- Fields 36A and 36B out of Parking Lot 4 were recontoured.
- The back levee along Field 14B 15, and 16 was redone and the swales in those fields recontoured.
- Fields 2 ABCD, 3 ABCD and 4 ABCD have been reconfigured and are now Fields 2, 3, and 4. (See map to follow)
- CDFW Nutria Eradication Program was hard at work this year. Staff removed 41 nutria from field 10, 6 in the Tri-Valley Drain, 21 in field 26, and 30 in field 35. A total of 98 nutria captured at Volta.
- Field 10 was also disked this summer, opening it up for better food production next summer.

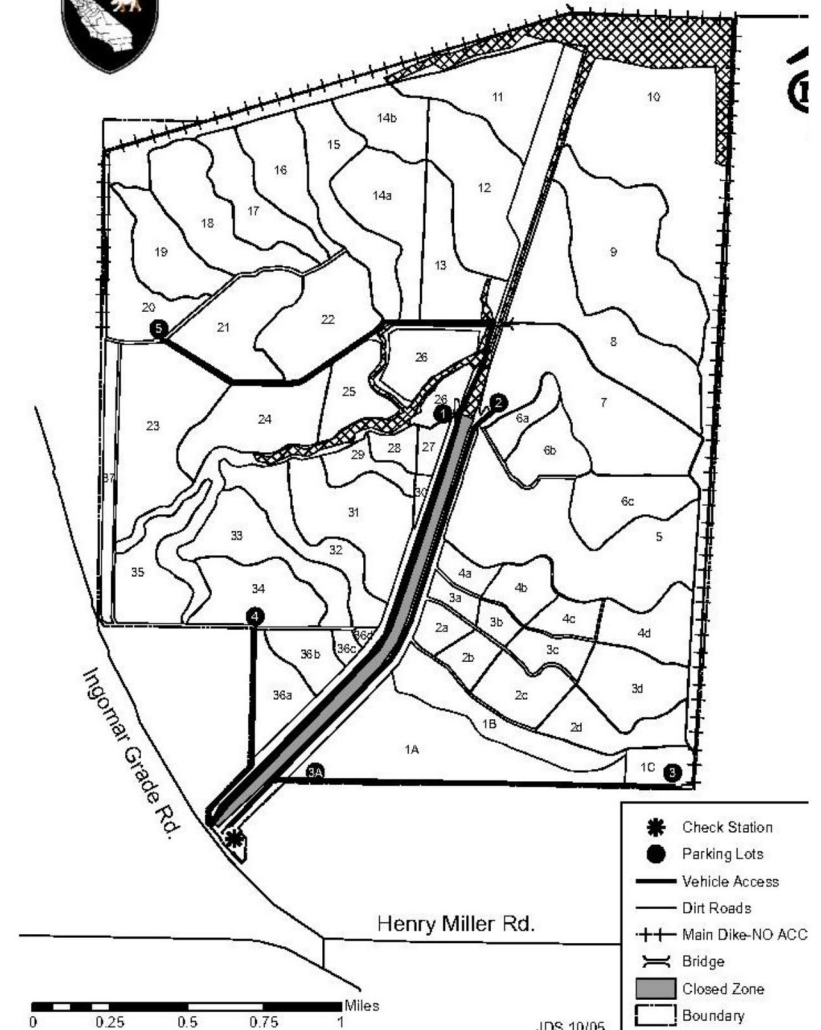




## Volta Wildlife Area Waterfowl Hunt Map



## Volta Wildlife Area



JDS 10/05

[PRINT](#) [MAIN MENU](#) [PR](#)



# Volta 2024 Flood-up Schedule

## Los Banos Wildlife Area

### Flood Date

- August 1 - 15
- August 15 - 30

September 1 - 15

September 15 - October 1

October 1 - 15

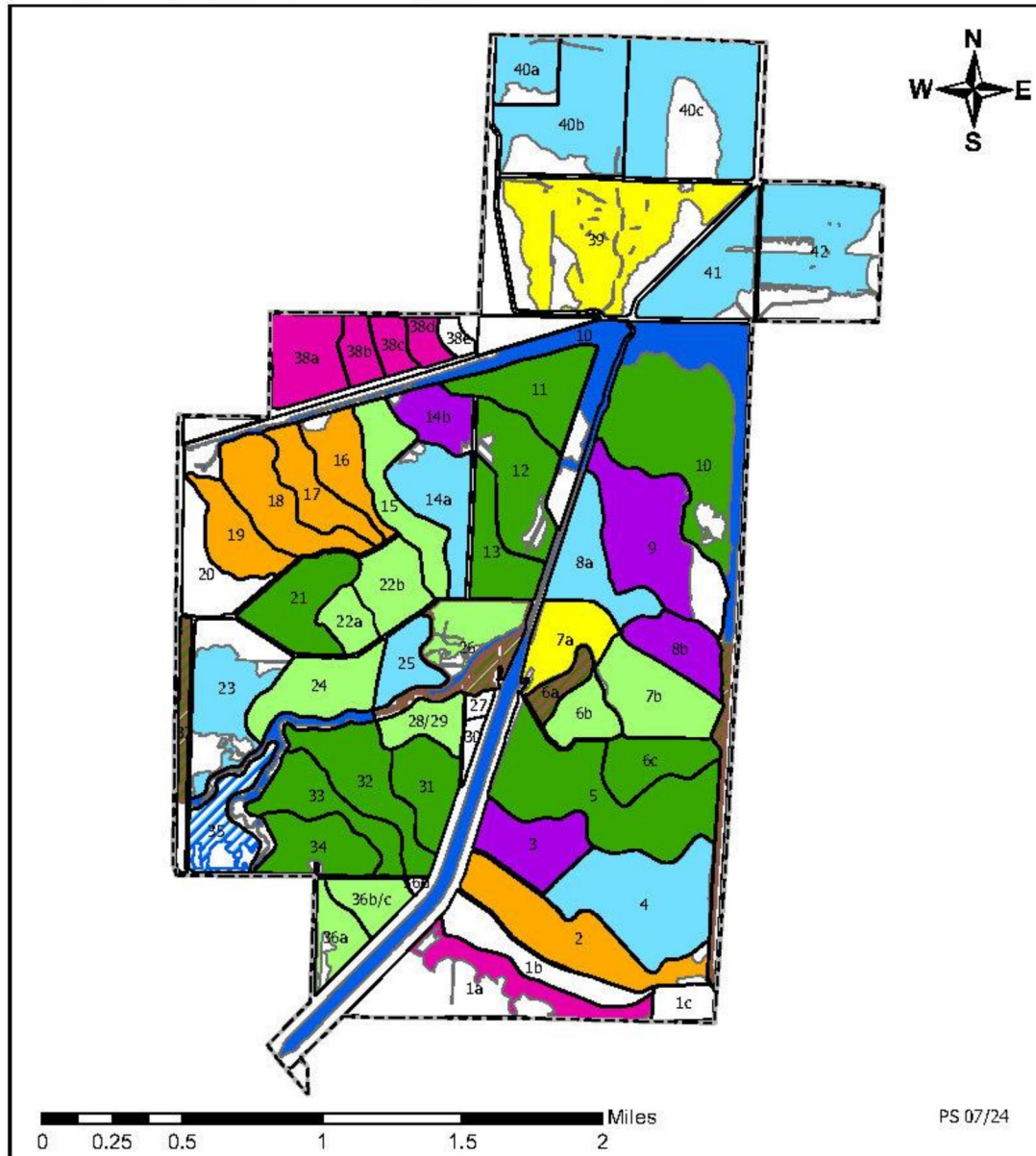
November 1 - 15

December 1 - 15

Semi-Permanent

Permanent

Not Flooded





# VOLTA WA HUNTER QUOTAS

## 2024/2025

QUOTAS ARE OUR BEST ESTIMATE AND SUBJECT TO CHANGE

Date	Acres Flooded	2024-25 Hunter Quota	2023-24 Hunter Quota
Opening Day	1990	100	100
November 1	2328	115	115
December 1	2499	135	135
January 1	2687	135	135

# **MUD SLOUGH UNIT LOS BANOS WA HIGHLIGHTS AND CHALLENGES 2022/2023**

- All units received spring irrigations. Watergrass in 5A and 5B received 3 irrigations.
- Some spot discing occurred in Field 1A and 2A.
- Area will not be available on opening day.  
Scheduled to open Saturday, November 23.
- The area should be completely flooded by early December and all blinds should be available.





# Mud Slough Unit 2024 Flood-up Schedule

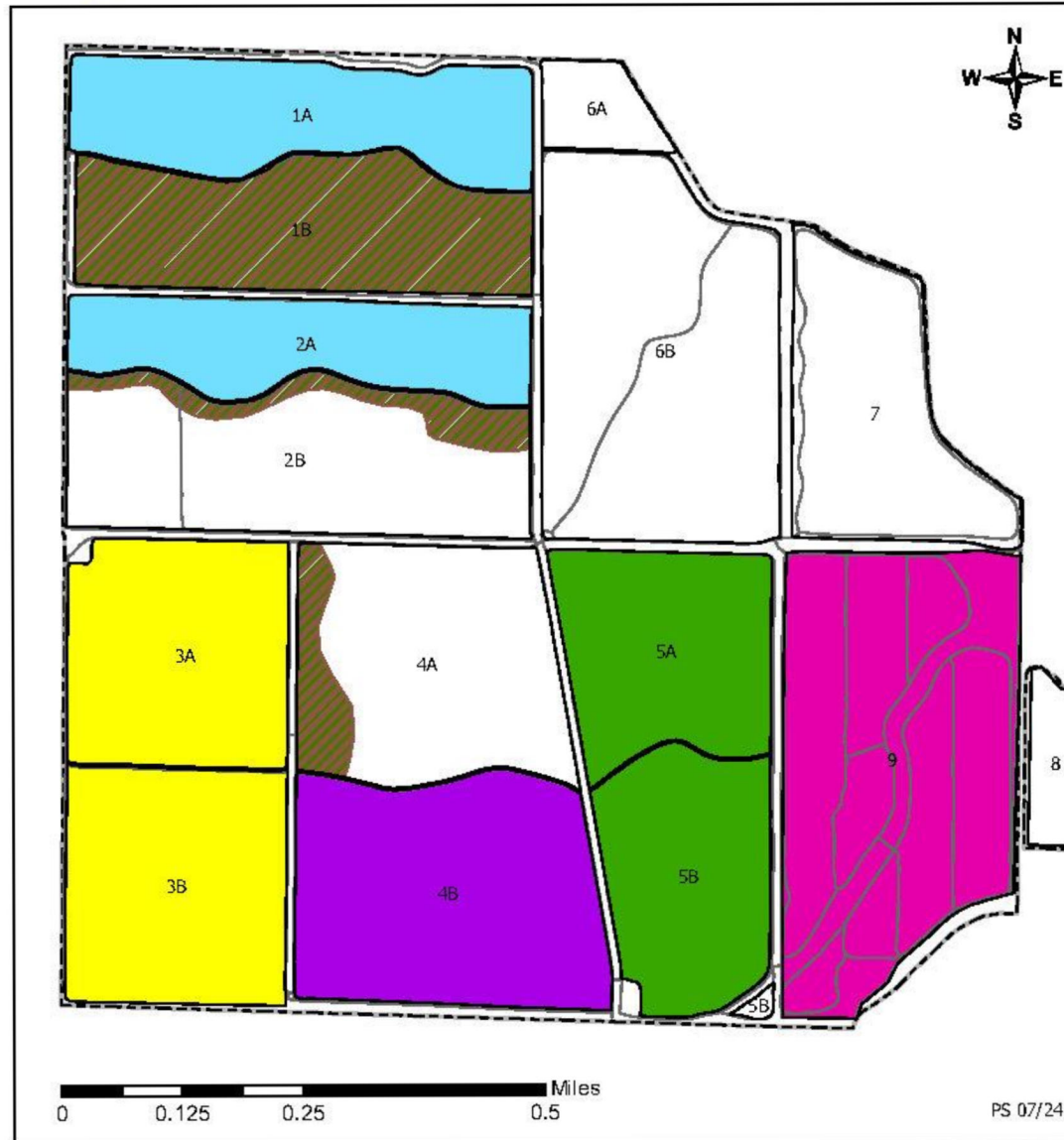
## Los Banos Wildlife Area

### Flood Date

- September 1 - 15
- September 15 - 30

- November 1 - 15
- November 20 - December 10
- December 1 - 15

Not Flooded



# MUD SLOUGH UNIT LOS BANOS WA HUNTER QUOTAS 2024/2025

QUOTAS ARE OUR BEST ESTIMATE AND SUBJECT TO CHANGE

Date	Acres Flooded	2024-25 Hunter Quota	2023-24 Hunter Quota
Opening Day	0	0	0
November 1	116	Opens Nov.23rd 14	14
December 1	176	18	18
January 1	284	18	18



# **NORTH GRASSLANDS WILDLIFE AREA COMPLEX**

Raymond Cotta

Manager, NGWAC

Salt Slough Unit

Gadwall Unit

China Island Unit



California Department of  
**Fish and Wildlife**



# **SALT SLOUGH UNIT NORTH GRASSLANDS WA HIGHLIGHTS AND CHALLENGES 2023/2024**

- Staff irrigated 550 acres of watergrass and 200 acres of swamp timothy.
- Zone 13 - Blinds will be open for hunting the first Saturday in December. Blinds 13-1 and 13-3 are still closed.
- Parking Lot C was expanded to accommodate 10 additional vehicles for Dove Season.
- 75 horsepower pump that lifts riparian water rights water was upgraded and fitted with a variable speed motor. Thank you Ducks Unlimited.
- The 15 horsepower riparian rights pump that services the dove fields and Field 2 and Field 8 wetlands was replaced with a new unit. Thank you, California Waterfowl Association.
- Seasonal staff removed the collapsed barns expanding the parking on the Main lot.
- New gravel was laid along the main road from Wolfsen Rd to a ½ miles short of Lot B.





# Salt Slough Unit 2024 Flood-up Schedule

## North Grasslands Wildlife Area

### Flood Date

July 1 - July 15

August 1 - 15

September 1 - 15

September 15 - 30

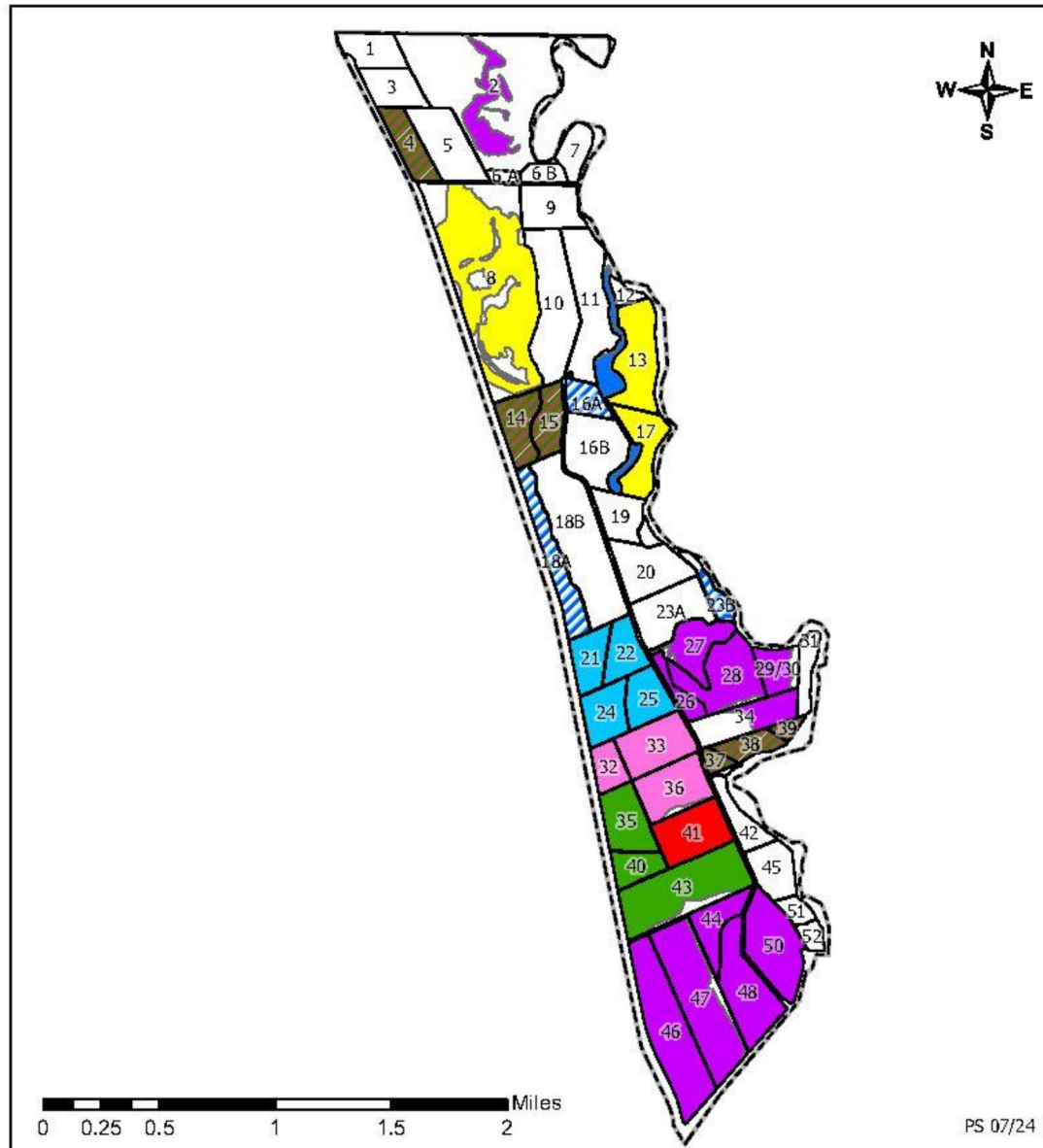
November 15 - 30

December 1 - 15

Semi-Permanent

Permanent

Not Flooded



# **SALT SLOUGH UNIT NORTH GRASSLANDS WA HUNTER QUOTAS 2024/2025**

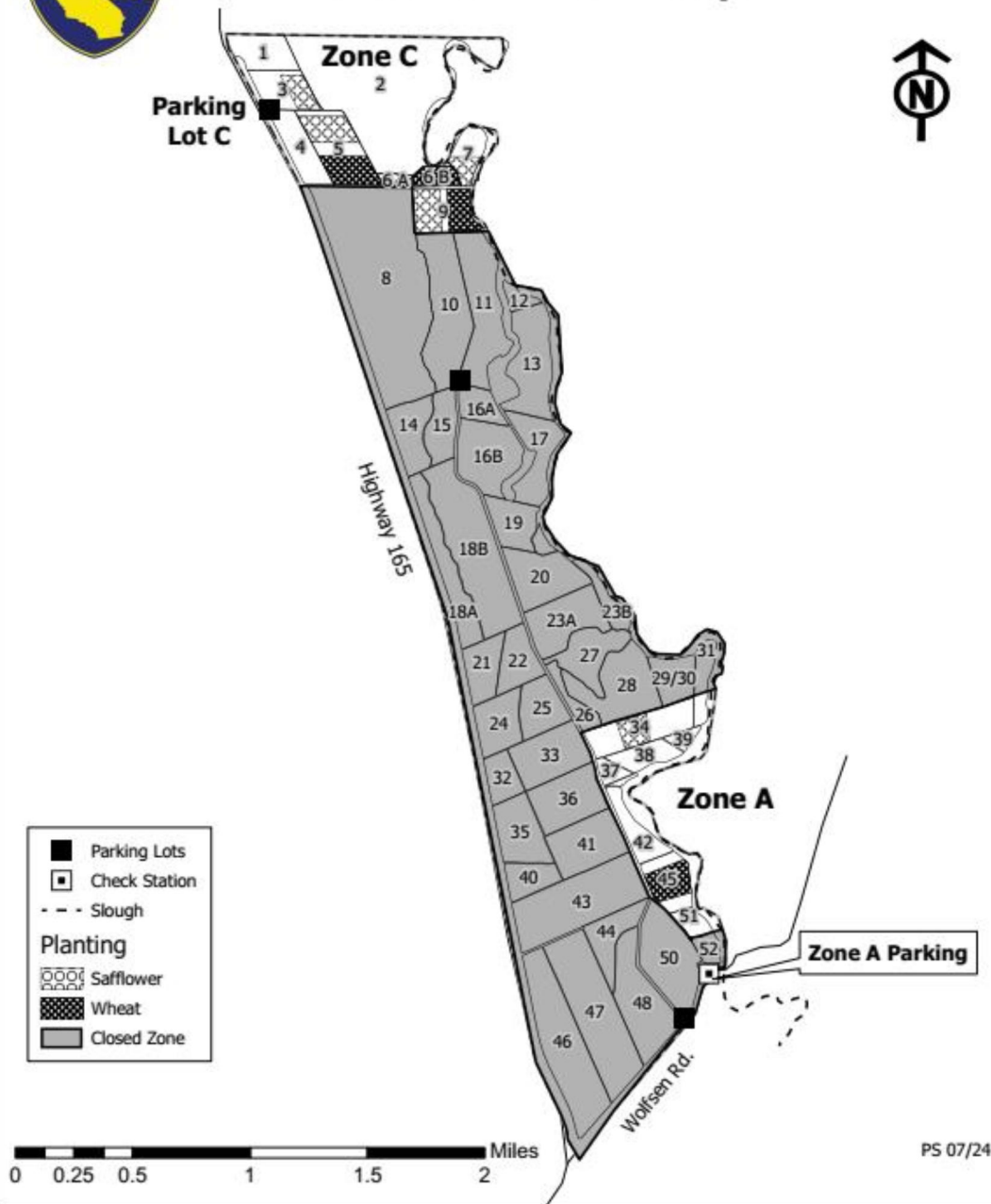
**QUOTAS ARE OUR BEST ESTIMATE AND SUBJECT TO CHANGE**

<b>Date</b>	<b>Acres Flooded</b>	<b>2024-25 Hunter Quota</b>	<b>2023-24 Hunter Quota</b>
Opening Day	677	40	40
November 1	722	40	40
December 1	948	55	55
January 1	969	55	55





# Salt Slough Unit North Grasslands Wildlife Area 2024 Dove Hunt Map





# **SALT SLOUGH FIELD 13**





# **SALT SLOUGH FIELD 28**





# **CHINA ISLAND UNIT NORTH GRASSLANDS WA HIGHLIGHTS AND CHALLENGES 2023/2024**

- 160 acres of new watergrass was planted in Fields 10, 17, 18 and 23B
- China Island will have a delayed opener and will be open to hunting on opening weekend of pheasant season (November 9<sup>th</sup>).
- Watergrass Fields 5 and 8 received several irrigations and are looking good.
- Field 24 underwent a major rehabilitation and will not be flooded this year. Barley will be planted to discourage a large infestation of jointgrass.
- A half mile of new gravel was laid on the main road from the main lot to the J Lateral .
- The J Lateral was completely cleaned of sediment and all expansion joints were cleaned of debris and sealed with elastomeric sealer to prevent damage and leaks.





# China Island Unit 2024 Flood-up Schedule

## North Grasslands Wildlife Area

Flood Date

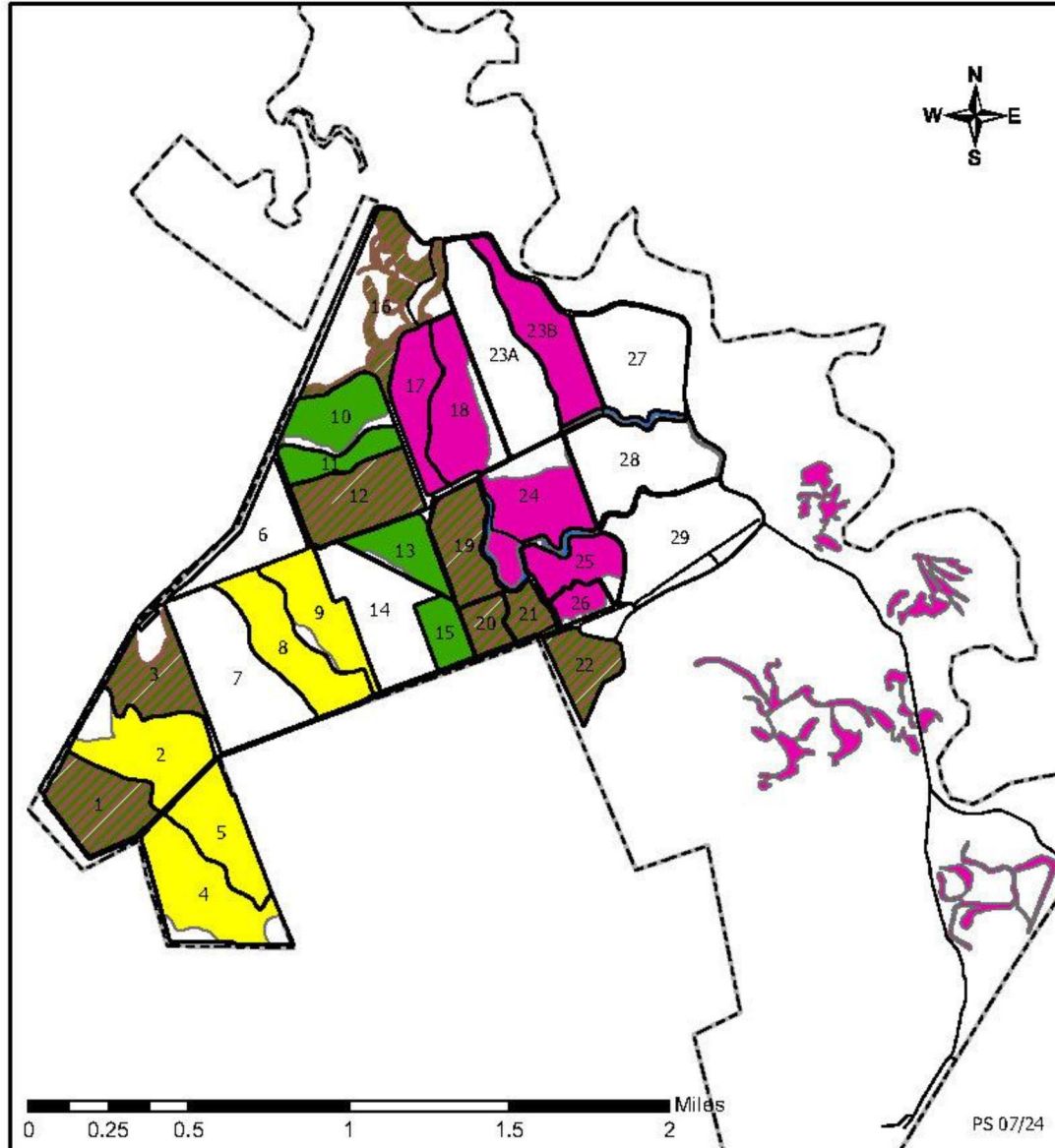
November 1 - 15

November 15 - 30

December 1 - 15

Permanent

Not Flooded



# CHINA ISLAND UNIT NORTH GRASSLANDS WA HUNTER QUOTAS 2024/2025

QUOTAS ARE OUR BEST ESTIMATE AND SUBJECT TO CHANGE

Date	Acres Flooded	2024-25 Hunter Quota	2023-24 Hunter Quota
Opening Day	146	0	0
November 9	290	40 includes Upland Hunters	40
December 1	488	40	30
January 1	574	40	40



# **GADWALL UNIT NORTH GRASSLANDS WA HIGHLIGHTS AND CHALLENGES 2023/2024**

- 400 acres of Azola infested wetlands were flushed last spring. Several factors contributed to Azola taking over many ponds. We hope to not have this occur this year by not flooding several of the most severely impacted fields as early as we did last year.
  - Gravel was laid around Blinds in Fields 3, 5, and 11 to help prevent the blind islands from eroding. Additionally, gravel was placed around the ADA Blind out of Parking Lot D for more stable footing for the mobility impaired users.
  - Rebuilt ADA blind in Field 6. The blind has new footings and flooring and is much more stable than last season.
  - A mile of drain ditch paralleling Highway 152 was excavated to facilitate better drainage. Thank you, CWA, for your assistance.
  - The area received water starting on August 27 in field 7, 8, and 11. This is two weeks later than last season. The area will still be flooded for opening day with a full hunter quota.
- \* Gadwall Zone F will not open until the first week of December.



# Gadwall Unit 2024 Flood-up Schedule

## North Grasslands Wildlife Area

Flood Date

September 1 - 20

September 20 - 30

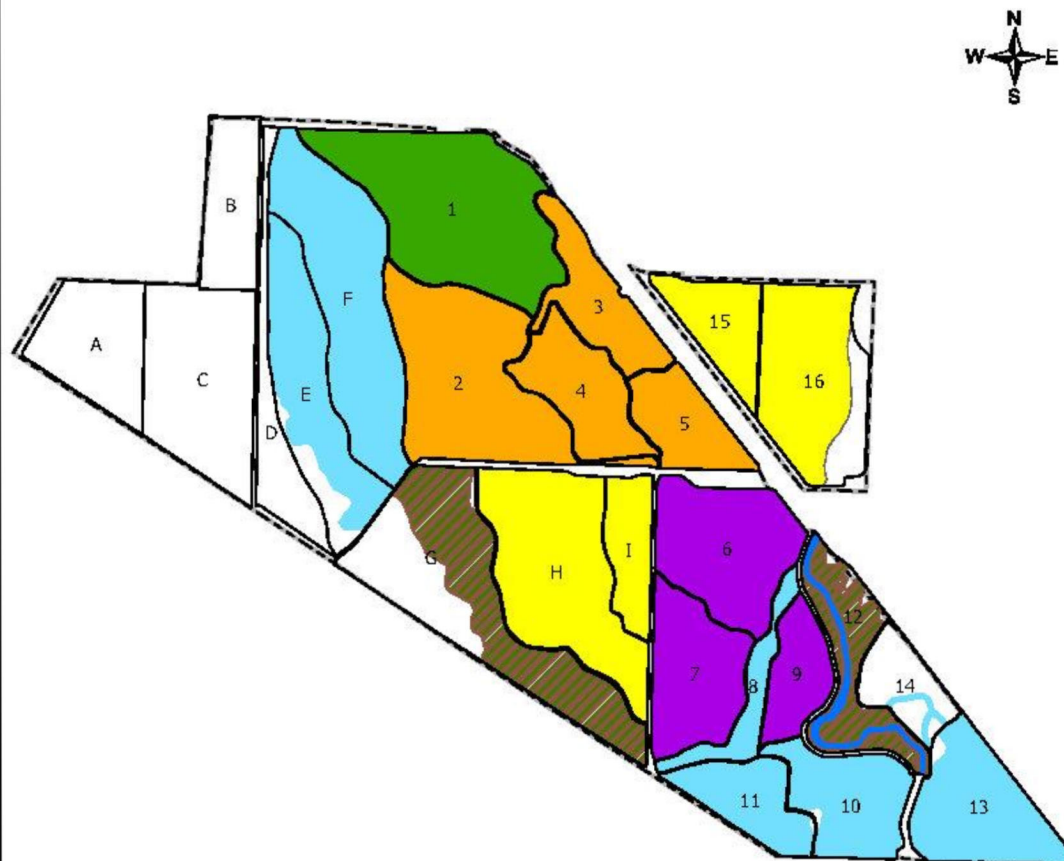
October 1 - 15

October 15 - 31

November 1 - 15

Permanent

Not Flooded



0 0.25 0.5 1 1.5 2 Miles

PS 07/24



# **GADWALL UNIT NORTH GRASSLANDS WA HUNTER QUOTAS 2024/2025**

**QUOTAS ARE OUR BEST ESTIMATE AND SUBJECT TO CHANGE**

<b>Date</b>	<b>Acres Flooded In Hunt Area</b>	<b>2024-25 Hunter Quota</b>	<b>2023-24 Hunter Quota</b>
Opening Day	457	24	0
November 1	615	24	0
December 1	860	33	33
January 1	860	33	33

Area Name	Season	# of Hunter Visits	# of Ducks	# of Geese	# of Coots	Total Waterfowl Shot	Average Waterfowl	Adult Hunters	Junior Hunters	# of Snipe	# of Pheasant
China Island	2023	783	746	24	4	774	0.99	731	52	6	14
	2022	956	2,679	68	13	2,760	2.89	902	54	6	5
Gadwall	2023	870	1,041	16	5	1,062	1.22	820	50	13	3
	2022	1,200	5,222	34	4	5,260	4.38	1,099	101	3	0
Los Banos	2023	4,237	4,104	137	46	4,287	1.01	3,853	384	12	120
	2022	4,891	11,204	320	159	11,683	2.39	4,433	458	9	22
Merced	2023	952	1,149	246	6	1,401	1.47	926	26	0	0
	2022	811	2,173	433	12	2,618	3.23	784	27	0	0
North Freitas	2023	615	1,350	3	0	1,353	2.20	597	18	0	0
	2022	228	429	11	0	440	1.93	219	9	0	0
South Freitas	2023	364	630	14	0	644	1.77	350	14	0	0
	2022	277	595	88	0	683	2.47	275	2	0	0
Salt Slough	2023	1,555	1,393	38	32	1,463	0.00	1,474	81	5	15
	2022	1,926	5,346	56	34	5,436	2.82	1,808	118	1	6
San Luis	2023	3,384	5,834	150	81	6,065	0.00	3,176	208	52	12
	2022	2,641	6,695	85	32	6,812	2.58	2,519	122	6	3
Volta	2023	2,649	4,556	7	62	4,625	1.75	2,512	137	69	3
	2022	3,077	9,851	37	67	9,955	3.24	2,888	189	32	2
Yolo	2023	7,064	10,056	304	497	10,857	1.54	6,790	274	174	300
	2022	6,350	13,938	638	254	14,830	2.34	6,085	265	95	263
West Bear Creek	2023	838	1,509	83	0	1,592	1.90	774	64	0	0
	2022	240	700	58	2	760	3.17	222	18	0	0
Annual Total	2023	18,986	26,327	811	287	27,425	1.44	17,807	1,179	157	168
	2022	18,325	50,513	1,319	348	52,180	2.85	17,107	1,218	58	38



# **BE OUR EYES WHILE YOU ARE IN THE FIELD**



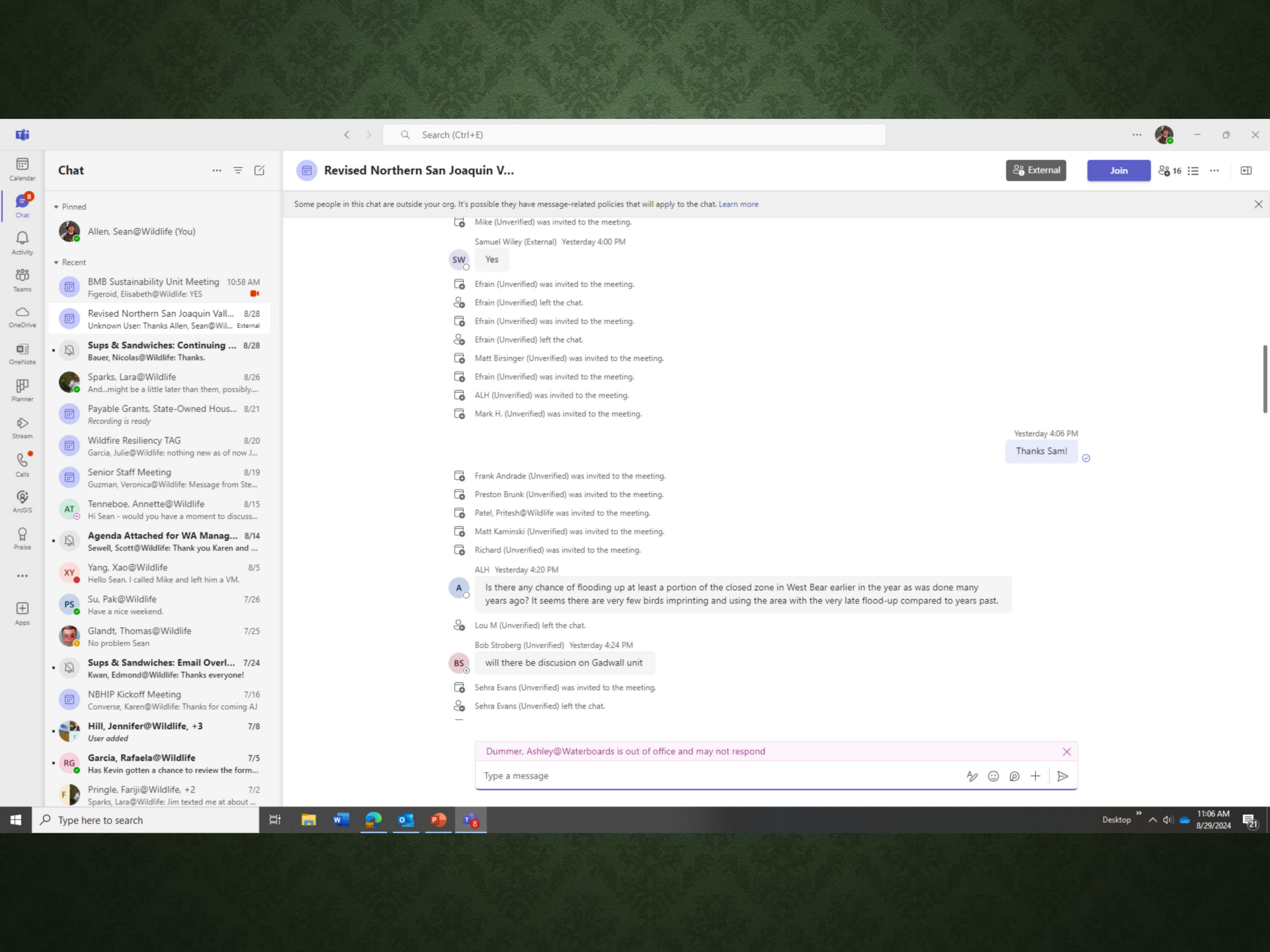
- Report any dead or sick waterfowl in a group of 5 or more.
- Call our office LBWA (209)826-0463; Mendota (559)655-4645 or report your observations to check station staff as soon as possible.

# **THANKS**

- To the Agencies and organizations for participating.
- Special thanks to Grasslands Water District for their tireless efforts in securing water supplies for the wetlands of the Central Valley and specifically the Grasslands Ecological Area.
- To you, our Public for participating in this information exchange



**QUESTIONS  
FOUND IN THE  
CHAT FROM  
THE MEETING**





Desktop icons: Google Earth Pro, sellenOLD, NGWA LBWA, Copy of CDU, Copy of 2024-25 US, DFW230C, sth132.pdf, RV Parking Application, Copy of 2024, Contract Request, holiday time for season, ADA Respor for ADA Blind...

Taskbar: AutoSave OFF, Slide Show LB, File, Home, Insert, Design, Transitions, Animations, Clipboard, Slides, Font.

Windows Search: Type here to search

Microsoft Teams Chat sidebar:

- Calendar
- Chat
- Activity
- Teams
- OneDrive
- OneNote
- Planner
- Stream
- Calls
- ArcGIS
- Praise
- Apps

Chat list:

- BMB Sustainability Unit Meeting 10:58 AM
- Revised Northern San Joaquin V... 8/28
- Sups & Sandwiches: Conti... 8/28
- Sparks, Lara@Wildlife 8/26
- Payable Grants, State-Owne... 8/21
- Wildfire Resiliency TAG 8/20
- Senior Staff Meeting 8/19
- Tenneboe, Annette@Wildlife 8/15
- Agenda Attached for WA... 8/14
- Yang, Xiao@Wildlife 8/5
- Su, Pak@Wildlife 7/26
- Glandt, Thomas@Wildlife 7/25

Microsoft Teams Chat window: Revised Northern San Joaquin V...

Search (Ctrl+E)

External Join 16

Some people in this chat are outside your org. It's possible they have message-related policies that will apply to the chat. Learn more

Messages:

- Aaron Yesterday 4:28 PM: Will we be able to check in using the new DFW app or will we still need paper licenses/passes?
- Bob Stroberg (Unverified) was invited to the meeting.
- Sabol, Patricia Ann@Wildlife Yesterday 4:32 PM: Thanks Aaron for the question, this topic will be addressed after the presentations.
- Matt Birsinger (Unverified) left the chat.
- Matt Birsinger (Unverified) was invited to the meeting.
- Matt Birsinger (Unverified) left the chat.
- Mark H. (Unverified) left the chat.
- Mark H. (Unverified) was invited to the meeting.
- Kevin Yesterday 4:43 PM: Are the quail hunters included with the duck hunter quota?
- Sabol, Patricia Ann@Wildlife Yesterday 4:45 PM: Hi Kevin, quail hunters will be included with the upland hunter quota and not the waterfowl hunter quota.
- Kevin Yesterday 4:45 PM: Thank you
- Ken (Unverified) left the chat.
- Mike (Unverified) left the chat.

Out of office notification: Dummer, Ashley@Waterboards is out of office and may not respond

Type a message

Desktop icons: Google Earth Pro, sellenOLD, NGWA LBWA CD Unver..., Copy of 2024-25 US..., Copy of Defensive..., DFW230C Appointment..., sth132.pdf, RV Parking Application..., Copy of 2024 Account..., Contract Request..., holiday time for season..., ADA Request for ADA Blinds...

Taskbar: AutoSave OFF, Slide Show LB

File Explorer: Clipboard, Slides, Font

PowerPoint Ribbon: File, Home, Insert, Design, Transitions, Animations, Slide Show

Slide thumbnails: 17, 18, 19, 20, 21, 22, 23, 24, 25, 26, 27, 28, 29, 30, 31, 32, 33, 34, 35, 36

Calendar

Chat

Activity

Teams

OneDrive

OneNote

Planner

Stream

Calls

ArcGIS

Praise

Apps

▼ Pinned

- Allen, Sean@Wildlife (You)

▼ Recent

- BMB Sustainability Unit ... 10:58 AM  
Figeroid, Elisabeth@Wildlife: YES
- Revised Northern San Joaqui... 8/28  
Unknown User: Thanks Allen, Se... External
- Sups & Sandwiches: Conti... 8/28  
Bauer, Nicolas@Wildlife: Thanks.
- Sparks, Lara@Wildlife 8/26  
And...might be a little later than them, p...
- Payable Grants, State-Owne... 8/21  
Recording is ready
- Wildfire Resiliency TAG 8/20  
Garcia, Julie@Wildlife: nothing new as o...
- Senior Staff Meeting 8/19  
Guzman, Veronica@Wildlife: Message fr...
- Tenneboe, Annette@Wildlife 8/15  
Hi Sean - would you have a moment to ...
- Agenda Attached for WA ... 8/14  
Sewell, Scott@Wildlife: Thank you Kar...
- Yang, Xiao@Wildlife 8/5  
Hello Sean. I called Mike and left him a ...
- Su, Pak@Wildlife 7/26  
Have a nice weekend.
- Glandt, Thomas@Wildlife 7/25  
No problem Sean
- Sups & Sandwiches: Email 7/24

Search (Ctrl+E)

Revised Northern San Joaquin V...

External Join 16

Some people in this chat are outside your org. It's possible they have message-related policies that will apply to the chat. [Learn more](#)

Travis D (Unverified) left the chat.

Taylor, Kevin (Unverified) Yesterday 5:07 PM

KT Kudo's to Sean, Pat and staff and all the great work they are doing. Great call on holding up flood up to combat Azola. Also really love seeing DU and CWA involved so good work Matt and Preston as well!

2

Sehra (Unverified) left the chat.

Sehra (Unverified) was invited to the meeting.

Scott Vix Yesterday 5:09 PM

SV Ditto the CWA and DU contribution

Warren c (Unverified) left the chat.

Wc (Unverified) was invited to the meeting.

Bob Stroberg (Unverified) Yesterday 5:10 PM

BS why are F blinds not refilled to allow more hunting

Cameron Ivy (Unverified) left the chat.

Kevin Yesterday 5:11 PM

K Regarding the deer hunts on CI, LB, and SS...i assume archery only?

Wc (Unverified) left the chat.

Kevin Yesterday 5:12 PM


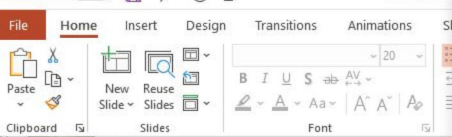
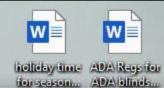
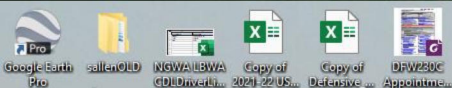
K yeah I figured rifles are too dangerous

Dummer, Ashley@Waterboards is out of office and may not respond

Type a message

Backup.bat 1HD2P (E) - Shortcut





Calendar

Chat

Activity

Teams

OneDrive

OneNote

Planner

Stream

Calls

ArcGIS

Praise

...

Apps

▼ Pinned

Allen, Sean@Wildlife (You)

▼ Recent

BMB Sustainability Unit ... 10:58 AM  
Figeroid, Elisabeth@Wildlife: YES

Revised Northern San Joaqui... 8/28  
Unknown User: Thanks Allen, Se... External

• Sups & Sandwiches: Conti... 8/28  
Bauer, Nicolas@Wildlife: Thanks.

Sparks, Lara@Wildlife 8/26  
And...might be a little later than them, p...

Payable Grants, State-Owne... 8/21  
Recording is ready

Wildfire Resiliency TAG 8/20  
Garcia, Julie@Wildlife: nothing new as o...

Senior Staff Meeting 8/19  
Guzman, Veronica@Wildlife: Message fr...

Tenneboe, Annette@Wildlife 8/15  
Hi Sean - would you have a moment to ...

• Agenda Attached for WA ... 8/14  
Sewell, Scott@Wildlife: Thank you Kar...

XY Yang, Xiao@Wildlife 8/5  
Hello Sean. I called Mike and left him a ...

PS Su, Pak@Wildlife 7/26  
Have a nice weekend.

Glandt, Thomas@Wildlife 7/25  
No problem Sean

Sups & Sandwiches: Email 7/24

< >

Search (Ctrl+E)

...

External

Join

16

...

...

Revised Northern San Joaquin V...

Some people in this chat are outside your org. It's possible they have message-related policies that will apply to the chat. [Learn more](#)

SW Samuel Wiley (External) Yesterday 5:15 PM  
Is there a flood up map for San Luis

K Bob Stroberg (Unverified) was invited to the meeting.  
Kevin Yesterday 5:17 PM  
Was always curious as to how Nutria is captured. What is the process?  
Let the have hunters thin em out

KT Taylor, Kevin (Unverified) Yesterday 5:18 PM  
Sean Allen.....Did you folks ever resolve the issue with the repogle flume at Volta that hindered flood up to the west side ponds out of lot 4?  
Sean Brophy/Jack - last year I believe there was a test project at Merced to flood Lone Tree A and B. Curious how that went?

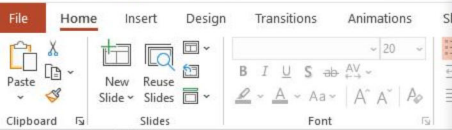
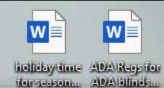
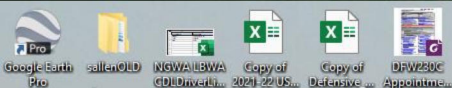
BS Frank Andrade (Unverified) left the chat.  
Bob Stroberg (Unverified) Yesterday 5:21 PM  
the road to blind 5b at gadwall was disced a couple years ago once it starts raining you can hardley walk on the road no carts can go on it. for older hunters its tough.

ALH Yesterday 5:23 PM  
Were some of the water/control structures that were replaced within SLNWR located in the closed zone between Kesterson and Freitas. How will that affect water movement and use. can some of those wetlands hold brood water to help out the local mallard population?

Dummer, Ashley@Waterboards is out of office and may not respond

Type a message

🔗 😊 📎 + ➡



Calendar

Chat

Activity

Teams

OneDrive

OneNote

Planner

Stream

Calls

ArcGIS

Praise

...

Apps

▼ Pinned

Allen, Sean@Wildlife (You)

▼ Recent

BMB Sustainability Unit ... 10:58 AM  
Figeroid, Elisabeth@Wildlife: YES

Revised Northern San Joaqui... 8/28  
Unknown User: Thanks Allen, Se... External

Sups & Sandwiches: Conti... 8/28  
Bauer, Nicolas@Wildlife: Thanks.

Sparks, Lara@Wildlife 8/26  
And...might be a little later than them, p...

Payable Grants, State-Owne... 8/21  
Recording is ready

Wildfire Resiliency TAG 8/20  
Garcia, Julie@Wildlife: nothing new as o...

Senior Staff Meeting 8/19  
Guzman, Veronica@Wildlife: Message fr...

Tenneboe, Annette@Wildlife 8/15  
Hi Sean - would you have a moment to ...

Agenda Attached for WA ... 8/14  
Sewell, Scott@Wildlife: Thank you Kar...

XY Yang, Xiao@Wildlife 8/5  
Hello Sean. I called Mike and left him a ...

PS Su, Pak@Wildlife 7/26  
Have a nice weekend.

Glandt, Thomas@Wildlife 7/25  
No problem Sean

Sups & Sandwiches: Email 7/24

< >

Search (Ctrl+E)

...

External

Join

16

...

Revised Northern San Joaquin V...

Some people in this chat are outside your org. It's possible they have message-related policies that will apply to the chat. [Learn more](#)

PS Sabol, Patricia Ann@Wildlife Yesterday 5:25 PM  
Bob, the road to GAD 5b has compacted and should be passble.

BS Bob Stroberg (Unverified) Yesterday 5:25 PM  
thank you

Mark Perry Tapia (Unverified) left the chat.

Greg Schwabenland (Unverified) left the chat.

Patel, Pritesh@Wildlife Yesterday 5:29 PM  
Thank you Sean and Steve for all your years of service to CDFW and these areas.  
3

Preston Brunk (Unverified) Yesterday 5:31 PM  
Thank you Sean, Pat. and all of the CDFW staff. You guys do not get enough credit for all the hard work you put in  
2

Converse, Karen@Wildlife Yesterday 5:34 PM Edited  
I also want to say thank you to Sean, Pat. and Steve and your staff for all your hard work on our lands. It's a real pleasure working with you all. You make my job worth showing up for.

Kevin (Unverified) left the chat.

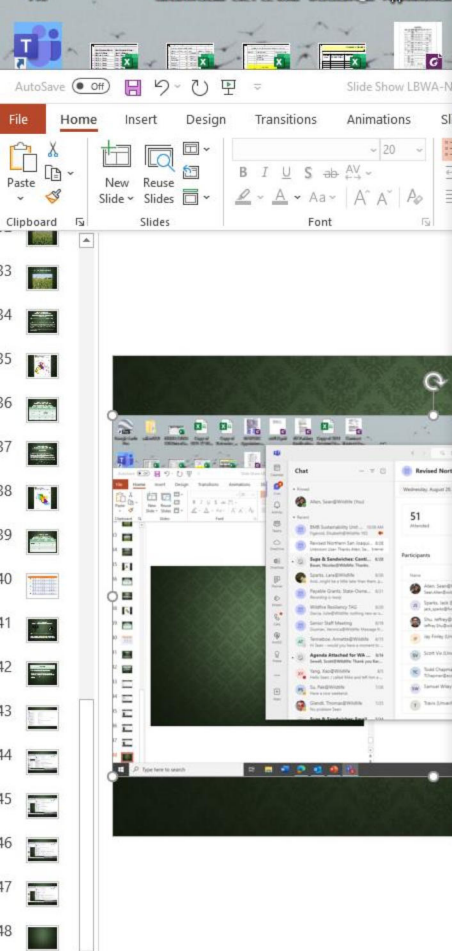
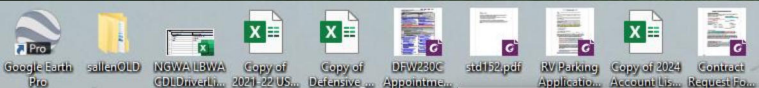
Mike Dummer (Unverified) Yesterday 5:35 PM  
Thanks **Allen, Sean@Wildlife (Unverified)** and all the other managers for your great work and dedication to producing habitat and waterfowl.

Dummer, Ashley@Waterboards is out of office and may not respond

Type a message

🔗 😊 📎 + ➡





Calendar

Chat

Activity

Teams

OneDrive

OneNote

Planner

Stream

Calls

ArcGIS

Praise

Apps

Chat

▼ Pinned

▼ Recent

Allen, Sean@Wildlife (You)

BMB Sustainability Unit ... 10:58 AM  
Figeroid, Elisabeth@Wildlife: YES

Revised Northern San Joaqui... 8/28  
Unknown User: Thanks Allen, Se... External

Sups & Sandwiches: Conti... 8/28  
Bauer, Nicolas@Wildlife: Thanks.

Sparks, Lara@Wildlife 8/26  
And...might be a little later than them, p...

Payable Grants, State-Owne... 8/21  
Recording is ready

Wildfire Resiliency TAG 8/20  
Garcia, Julie@Wildlife: nothing new as o...

Senior Staff Meeting 8/19  
Guzman, Veronica@Wildlife: Message fr...

Tenneboe, Annette@Wildlife 8/15  
Hi Sean - would you have a moment to ...

Agenda Attached for WA ... 8/14  
Sewell, Scott@Wildlife: Thank you Kar...

Yang, Xiao@Wildlife 8/5  
Hello Sean. I called Mike and left him a ...

Su, Pak@Wildlife 7/26  
Have a nice weekend.

Glandt, Thomas@Wildlife 7/25  
No problem Sean

Sups & Sandwiches Email 7/24

Revised Northern San Joaquin V...

External

Join

16

Search (Ctrl+E)

Wednesday, August 28, 2024 3:45 PM - 7:22 PM

Download

51  
Attended

3:45 PM - 7:22 PM  
Start and end time

3h 37m 34s  
Meeting duration

1h 14m 54s  
Average attendance time

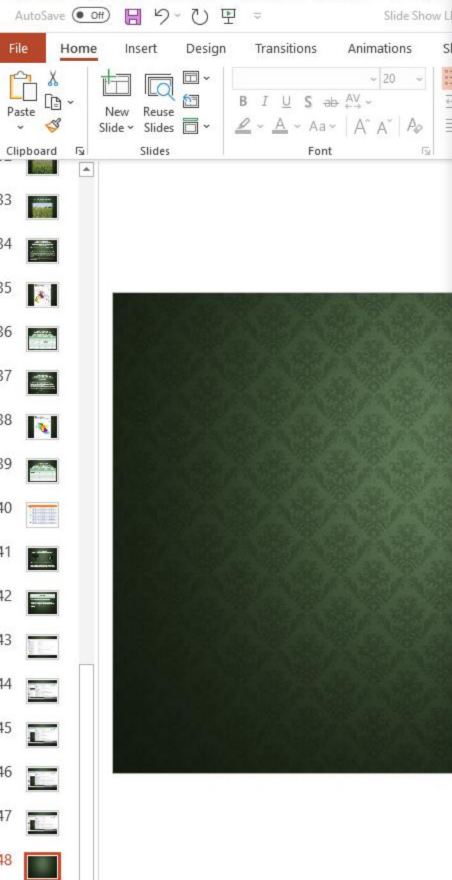
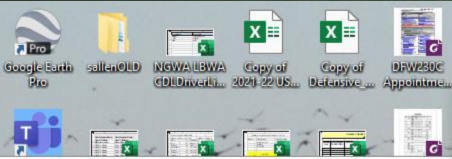
Participants

Name	First join	Last leave	In-meeting du...	Role
E Efrain (Unverified)	3:51 PM	3:57 PM	5m 33s	Presenter
FB Fred Broad (Unverified)	3:52 PM	3:57 PM	5m 25s	Presenter
JA Apodaca, Joshua A (External) joshua_apodaca@fws.gov	3:53 PM	5:36 PM	1h 42m 56s	Presenter
MD Mike Dummer mdummer@spi-engineering.com	3:54 PM	5:38 PM	1h 43m 55s	Presenter
SB Brueggemann, Steve@Wildlife Steve.Brueggemann@wildlife.ca.gov	3:55 PM	5:37 PM	1h 41m 55s	Presenter
TB Travis B (Unverified)	3:55 PM	5:00 PM	1h 5m 16s	Presenter
K Kevin (Unverified)	3:55 PM	5:35 PM	1h 40m 1s	Presenter
GS Greg Schwabenland greg_schwabenland@jopari.com	3:55 PM	5:27 PM	1h 32m 1s	Presenter

JF Jay Finley (Unverified)

3:46 PM Joined main meeting

5:37 PM Left main meeting



**Chat**

▼ Pinned

- Allen, Sean@Wildlife (You)

▼ Recent

- BMB Sustainability Unit ... 10:58 AM  
Figeroid, Elisabeth@Wildlife: YES
- Revised Northern San Joaqui... 8/28  
Unknown User: Thanks Allen, Se... External
- Sups & Sandwiches: Conti...** 8/28  
Bauer, Nicolas@Wildlife: Thanks.
- Sparks, Lara@Wildlife 8/26  
And...might be a little later than them, p...
- Payable Grants, State-Owne... 8/21  
Recording is ready
- Wildfire Resiliency TAG 8/20  
Garcia, Julie@Wildlife: nothing new as o...
- Senior Staff Meeting 8/19  
Guzman, Veronica@Wildlife: Message fr...
- Tenneboe, Annette@Wildlife 8/15  
Hi Sean - would you have a moment to ...
- Agenda Attached for WA ...** 8/14  
Sewell, Scott@Wildlife: Thank you Kar...
- Yang, Xiao@Wildlife 8/5  
Hello Sean. I called Mike and left him a ...
- Su, Pak@Wildlife 7/26  
Have a nice weekend.
- Glandt, Thomas@Wildlife 7/25  
No problem Sean
- Sups & Sandwiches: Email 7/24

**Revised Northern San Joaquin V...** External Join 16

Wednesday, August 28, 2024 3:45 PM - 7:22 PM

Download

51  
Attended

3:45 PM - 7:22 PM  
Start and end time

3h 37m 34s  
Meeting duration

1h 14m 54s  
Average attendance time

**Participants**

Name	First join	Last leave	In-meeting duration	Role
Allen, Sean@Wildlife Sean.Allen@wildlife.ca.gov	3:59 PM	5:36 PM	1h 37m 53s	Organizer
JS Sparks, Jack (External) jack_sparks@fws.gov	3:45 PM	5:36 PM	1h 51m 10s	Presenter
Shu, Jeffrey@Wildlife Jeffrey.Shu@wildlife.ca.gov	3:46 PM	5:37 PM	1h 42m 10s	Presenter
JF Jay Finley (Unverified)	3:46 PM	5:37 PM	1h 50m 41s	Presenter
SV Scott Vix (Unverified)	3:46 PM	5:38 PM	1h 51m 16s	Presenter
TC Todd Chapman TChapman@ecorpcconsulting.com	3:46 PM	7:22 PM	3h 30m 31s	Presenter
SW Samuel Wiley	3:47 PM	5:36 PM	1h 48m 55s	Presenter
T Travis (Unverified)	3:50 PM	3:54 PM	4m 9s	Presenter



AutoSave Off Slide Show LBWA-NGWA-MWA\_2024-08-28 Draft.p... Allen, Sean@Wildlife

File Home Insert Design Transitions Animations Slide Show Review View Help Foxit PDF Format Search

Clipboard New Slide Reuse Slides Slides Font

33 34 35 36 37 38 39 40 41 42 43 44 45 46 47 48 49 50

Click to add notes

Slide 48 of 53

Calendar Chat Activity Teams OneDrive OneNote Planner Stream Calls ArcGIS Praise Apps

**Chat**

▼ Pinned

Allen, Sean@Wildlife (You)

▼ Recent

- BMB Sustainability Unit ... 10:58 AM Figeroid, Elisabeth@Wildlife: YES
- Revised Northern San Joaqui... 8/28 Unknown User: Thanks Allen, Se... External
- Sups & Sandwiches: Conti... 8/28 Bauer, Nicolas@Wildlife: Thanks.
- Sparks, Lara@Wildlife 8/26 And...might be a little later than them, p...
- Payable Grants, State-Owne... 8/21 Recording is ready
- Wildfire Resiliency TAG 8/20 Garcia, Julie@Wildlife: nothing new as o...
- Senior Staff Meeting 8/19 Guzman, Veronica@Wildlife: Message fr...
- Tenneboe, Annette@Wildlife 8/15 Hi Sean - would you have a moment to ...
- Agenda Attached for WA ... 8/14 Sewell, Scott@Wildlife: Thank you Kar...
- Yang, Xiao@Wildlife 8/5 Hello Sean. I called Mike and left him a ...
- Su, Pak@Wildlife 7/26 Have a nice weekend.
- Glandt, Thomas@Wildlife 7/25 No problem Sean
- Sups & Sandwiches: Email 7/24

Revised Northern San Joaquin V... External Join 16

Wednesday, August 28, 2024 3:45 PM - 7:22 PM Download

**51** Attended

**3:45 PM - 7:22 PM** Start and end time

**3h 37m 34s** Meeting duration

**1h 14m 54s** Average attendance time

**Participants**

Name	First join	Last leave	In-meeting du...	Role
KT Taylor, Kevin Kevin.Taylor@ejgallo.com	3:56 PM	5:36 PM	1h 40m 39s	Presenter
WC Warren c (Unverified)	3:56 PM	5:09 PM	1h 12m 54s	Presenter
K Ken (Unverified)	3:56 PM	5:38 PM	1h 36m 36s	Presenter
MT Mark Perry Tapia (Unverified)	3:56 PM	5:27 PM	1h 30m 49s	Presenter
BS Bob Stroberg bstroberg@Devcon-const.com	3:57 PM	5:36 PM	1h 33m 23s	Presenter
AD Dummer, Ashley@Wa... (External) Ashley.Dummer@waterboards.ca.gov	3:57 PM	5:43 PM	1h 46m 1s	Presenter
RB Ron Brown (Unverified)	3:57 PM	5:37 PM	1h 39m 19s	Presenter
A Aaron (Unverified)	3:57 PM	4:52 PM	54m 50s	Presenter

**JF Jay Finley (Unverified)**

3:46 PM Joined main meeting

5:37 PM Left main meeting

Calendar

Chat

Activity

Teams

OneDrive

OneNote

Planner

Stream

Calls

ArcGIS

Praise

...

Apps

Chat

Allen, Sean@Wildlife (You)

Recent

BMB Sustainability Unit Meeting

10:58 AM

Figeroid, Elisabeth@Wildlife: YES

Revised Northern San Joaquin Vall...

8/28

Unknown User: Thanks Allen, Sean@Wil... External

Sups & Sandwiches: Continuing ...

8/28

Bauer, Nicolas@Wildlife: Thanks.

Sparks, Lara@Wildlife

8/26

And...might be a little later than them, possibly...

Payable Grants, State-Owned Hous...

8/21

Recording is ready

Wildfire Resiliency TAG

8/20

Garcia, Julie@Wildlife: nothing new as of now J...

Senior Staff Meeting

8/19

Guzman, Veronica@Wildlife: Message from Ste...

Tenneboe, Annette@Wildlife

8/15

Hi Sean - would you have a moment to discuss...

Agenda Attached for WA Manag...

8/14

Sewell, Scott@Wildlife: Thank you Karen and ...

Yang, Xiao@Wildlife

8/5

Hello Sean. I called Mike and left him a VM.

Su, Pak@Wildlife

7/26

Have a nice weekend.

Glandt, Thomas@Wildlife

7/25

No problem Sean

Sups & Sandwiches: Email Overl...

7/24

Kwan, Edmond@Wildlife: Thanks everyone!

NBHIP Kickoff Meeting

7/16

Converse, Karen@Wildlife: Thanks for coming AJ

Hill, Jennifer@Wildlife, +3

7/8

User added

Garcia, Rafaela@Wildlife

7/5

Has Kevin gotten a chance to review the form...

Pringle, Fariji@Wildlife, +2

7/2

Sparks, Lara@Wildlife: Jim texted me at about ...

Revised Northern San Joaquin V...

External

Join

16

Download

Wednesday, August 28, 2024 3:45 PM - 7:22 PM

51

Attended

3:45 PM - 7:22 PM

Start and end time

3h 37m 34s

Meeting duration

1h 14m 54s

Average attendance time

Participants

Name	First join	Last leave	In-meeting duration	Role
<div>CI</div> Cameron Ivy (Unverified)	3:58 PM	5:37 PM	1h 37m 52s	Presenter
<div>LM</div> Lou M (Unverified)	3:58 PM	4:21 PM	23m 30s	Presenter
<div>JU</div> John Usilton (Unverified)	3:58 PM	5:37 PM	1h 38m 25s	Presenter
<div></div> Converse, Karen@Wildlife Karen.Converse@wildlife.ca.gov	3:59 PM	5:36 PM	1h 37m 8s	Presenter
<div>E</div> Erik (Unverified)	3:59 PM	5:36 PM	1h 36m 19s	Presenter
<div>FB</div> Fred Broad (Unverified)	4:00 PM	5:37 PM	1h 37m 55s	Presenter
<div>M</div> Mike (Unverified)	4:00 PM	4:52 PM	52m 24s	Presenter
<div>MB</div> Matt Birsinger Matt.Birsinger@Zurn.com	4:02 PM	4:37 PM	35m 25s	Presenter
<div>E</div> Efrain (Unverified)	4:03 PM	5:37 PM	1h 34m 3s	Presenter
<div>A</div> ALH (Unverified)	4:03 PM	5:36 PM	1h 33m 18s	Presenter
<div>MH</div> Mark H. (Unverified)	4:04 PM	5:37 PM	1h 32m 16s	Presenter
<div>FA</div> Frank Andrade (Unverified)	4:06 PM	5:19 PM	1h 13m 19s	Presenter

JF

 Jay Finley (Unverified)

3:46 PM

 Joined main meeting

5:37 PM

 Left main meeting

Type here to search

Desktop 11:38 AM 8/29/2024



Calendar

Chat

Activity

Teams

OneDrive

OneNote

Planner

Stream

Calls

ArcGIS

Praise

...

Apps

Chat

Allen, Sean@Wildlife (You)

Recent

BMB Sustainability Unit Meeting

10:58 AM

Figeroid, Elisabeth@Wildlife: YES

Revised Northern San Joaquin Vall...

8/28

Unknown User: Thanks Allen, Sean@Wil... External

Sups & Sandwiches: Continuing ...

8/28

Bauer, Nicolas@Wildlife: Thanks.

Sparks, Lara@Wildlife

8/26

And...might be a little later than them, possibly....

Payable Grants, State-Owned Hous...

8/21

Recording is ready

Wildfire Resiliency TAG

8/20

Garcia, Julie@Wildlife: nothing new as of now J...

Senior Staff Meeting

8/19

Guzman, Veronica@Wildlife: Message from Ste...

Tenneboe, Annette@Wildlife

8/15

Hi Sean - would you have a moment to discuss...

Agenda Attached for WA Manag...

8/14

Sewell, Scott@Wildlife: Thank you Karen and ...

Yang, Xiao@Wildlife

8/5

Hello Sean. I called Mike and left him a VM.

Su, Pak@Wildlife

7/26

Have a nice weekend.

Glandt, Thomas@Wildlife

7/25

No problem Sean

Sups & Sandwiches: Email Overl...

7/24

Kwan, Edmond@Wildlife: Thanks everyone!

NBHIP Kickoff Meeting

7/16

Converse, Karen@Wildlife: Thanks for coming AJ

Hill, Jennifer@Wildlife, +3

7/8

User added

Garcia, Rafaela@Wildlife

7/5

Has Kevin gotten a chance to review the form...

Pringle, Fariji@Wildlife, +2

7/2

Sparks, Lara@Wildlife: Jim texted me at about ...

Revised Northern San Joaquin V...

External

Join

16

Download

Wednesday, August 28, 2024 3:45 PM - 7:22 PM

51

Attended

3:45 PM - 7:22 PM

Start and end time

3h 37m 34s

Meeting duration

1h 14m 54s

Average attendance time

Participants

Name	First join	Last leave	In-meeting duration	Role
+12092700132 (Unverified)	4:06 PM	4:12 PM	5m 29s	Attendee
PS Sabol, Patricia Ann@Wildlife Patricia-Ann.Sabol@Wildlife.ca.gov	4:07 PM	5:37 PM	1h 29m 46s	Presenter
PB Preston Brunk pbrunk@calwaterfowl.org	4:11 PM	5:36 PM	1h 25m 8s	Presenter
MK Matt Kaminski mkaminski@ducks.org	4:12 PM	5:36 PM	1h 24m 49s	Presenter
PP Patel, Pritesh@Wildlife Pritesh.Patel@Wildlife.ca.gov	4:13 PM	5:36 PM	1h 23m 40s	Presenter
R Richard (Unverified)	4:13 PM	5:45 PM	1h 32m 9s	Presenter
Stafford, Bob@Wildlife Bob.Stafford@wildlife.ca.gov	4:17 PM	5:37 PM	1h 19m 29s	Presenter
+18319152928 (Unverified)	4:17 PM	4:25 PM	7m 36s	Attendee
SE Sehra Evans (Unverified)	4:25 PM	4:25 PM	36s	Presenter
S Sehra (Unverified)	4:25 PM	5:08 PM	42m 14s	Presenter
BJ Jordan, Brandon (External) brandon_jordan@fws.gov	4:55 PM	5:37 PM	41m 55s	Presenter
GW Gordon W. (Unverified)	4:58 PM	5:37 PM	39m 7s	Presenter

JF Jay Finley (Unverified)

3:46 PM

Joined main meeting

5:37 PM

Left main meeting

Type here to search

Desktop 11:38 AM 8/29/2024



Calendar

Chat

Activity

Teams

OneDrive

OneNote

Planner

Stream

Calls

ArcGIS

Praise

...

Apps

Chat

Allen, Sean@Wildlife (You)

Recent

BMB Sustainability Unit Meeting 10:58 AM  
Figeroid, Elisabeth@Wildlife: YES

Revised Northern San Joaquin Vall... 8/28  
Unknown User: Thanks Allen, Sean@Wil... External

Sups & Sandwiches: Continuing ... 8/28  
Bauer, Nicolas@Wildlife: Thanks.

Sparks, Lara@Wildlife 8/26  
And...might be a little later than them, possibly....

Payable Grants, State-Owned Hous... 8/21  
Recording is ready

Wildfire Resiliency TAG 8/20  
Garcia, Julie@Wildlife: nothing new as of now J...

Senior Staff Meeting 8/19  
Guzman, Veronica@Wildlife: Message from Ste...

Tenneboe, Annette@Wildlife 8/15  
Hi Sean - would you have a moment to discuss...

Agenda Attached for WA Manag... 8/14  
Sewell, Scott@Wildlife: Thank you Karen and ...

Yang, Xiao@Wildlife 8/5  
Hello Sean. I called Mike and left him a VM.

Su, Pak@Wildlife 7/26  
Have a nice weekend.

Glandt, Thomas@Wildlife 7/25  
No problem Sean

Sups & Sandwiches: Email Overl... 7/24  
Kwan, Edmond@Wildlife: Thanks everyone!

NBHIP Kickoff Meeting 7/16  
Converse, Karen@Wildlife: Thanks for coming AJ

Hill, Jennifer@Wildlife, +3 7/8  
User added

Garcia, Rafaela@Wildlife 7/5  
Has Kevin gotten a chance to review the form...

Pringle, Fariji@Wildlife, +2 7/2  
Sparks, Lara@Wildlife: Jim texted me at about ...

Revised Northern San Joaquin V...

External

Join

16

Download

Wednesday, August 28, 2024 3:45 PM - 7:22 PM

51  
Attended

3:45 PM - 7:22 PM  
Start and end time

3h 37m 34s  
Meeting duration

1h 14m 54s  
Average attendance time

Participants

Name	First join	Last leave	In-meeting duration	Role
porunku@caiwatertowni.org				
MK Matt Kaminski mkaminski@ducks.org	4:12 PM	5:36 PM	1h 24m 49s	Presenter
PP Patel, Pritesh@Wildlife Pritesh.Patel@Wildlife.ca.gov	4:13 PM	5:36 PM	1h 23m 40s	Presenter
R Richard (Unverified)	4:13 PM	5:45 PM	1h 32m 9s	Presenter
Stafford, Bob@Wildlife Bob.Stafford@wildlife.ca.gov	4:17 PM	5:37 PM	1h 19m 29s	Presenter
+18319152928 (Unverified)	4:17 PM	4:25 PM	7m 36s	Attendee
SE Sehra Evans (Unverified)	4:25 PM	4:25 PM	36s	Presenter
S Sehra (Unverified)	4:25 PM	5:08 PM	42m 14s	Presenter
BJ Jordan, Brandon (External) brandon_jordan@fwfs.gov	4:55 PM	5:37 PM	41m 55s	Presenter
GW Gordon W. (Unverified)	4:58 PM	5:37 PM	39m 7s	Presenter
A Ali (Unverified)	4:59 PM	5:36 PM	37m 15s	Presenter
S Sehra (Unverified)	5:08 PM	5:37 PM	28m 53s	Presenter
W Wc (Unverified)	5:09 PM	5:11 PM	2m 1s	Presenter

JF Jay Finley (Unverified)

3:46 PM Joined main meeting

5:37 PM Left main meeting

Type here to search

Desktop 11:38 AM 8/29/2024