

# CNDDDB Online Field Survey Form Demonstration

California and Nevada Golden Eagle Working Group  
Sacramento, CA  
November 4, 2015



Kate Whitney Keiser  
California Department of Fish and Wildlife  
Biogeographic Data Branch  
[Kate.Keiser@wildlife.ca.gov](mailto:Kate.Keiser@wildlife.ca.gov)  
(916) 445-5006







# CNDDDB Online Field Survey Form

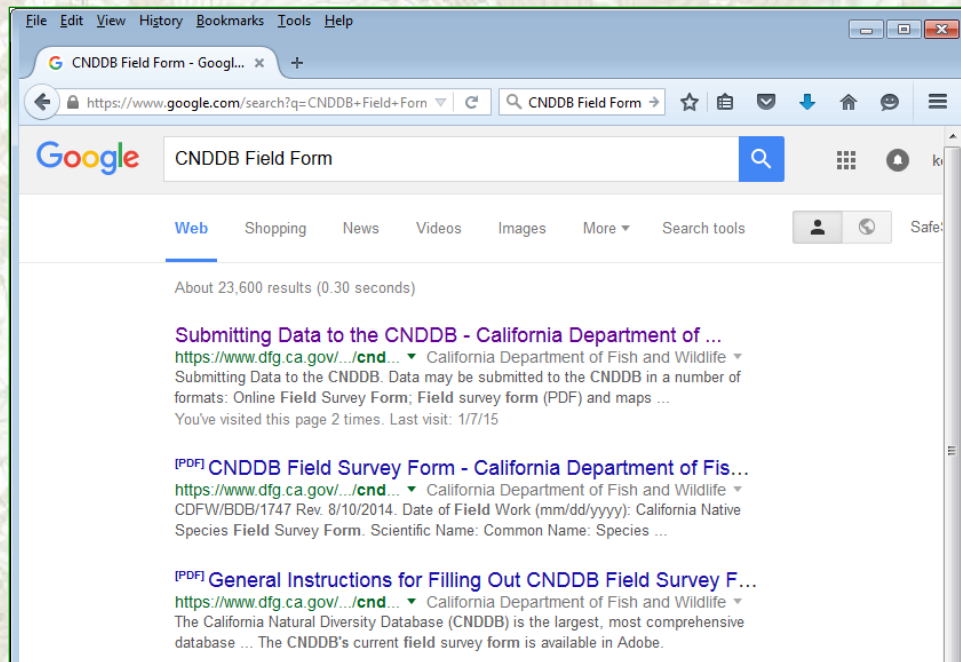
## To Access

Recommended Browsers: Mozilla Firefox or Google Chrome

Enter the web address:

[https://www.dfg.ca.gov/biogeodata/cnddb/submitting\\_data\\_to\\_cnddb.asp](https://www.dfg.ca.gov/biogeodata/cnddb/submitting_data_to_cnddb.asp)

Or use Google Search:  
“CNDDDB Field Form”





# CNDDDB Online Field Survey Form



To Access – [www.wildlife.ca.gov](http://www.wildlife.ca.gov)

A screenshot of the California Department of Fish & Wildlife website. The browser address bar shows "https://www.wildlife.ca.gov" circled in red. The website header includes the "CA.GOV" logo, the department's name, and a search bar. A navigation menu lists "Home", "Fishing", "Hunting", "Licenses & Permits", "Conservation", "Learning", and "Explore". The main content area features a large "Save Our Water" campaign graphic with the text "Californians Don't Waste" and an illustration of a hand turning a faucet. To the right, there are sections for "Announcements" with links to inland oil regulations, emergency fishing closures, and drought-related actions; a "REPORT POACHERS AND POLLUTERS" section with the number 1-888-334-2258; and a "PROBLEMS WITH WILDLIFE?" section with social media icons. A "News Feed" on the left lists recent news items, and a "Regions" section with a map of California is at the bottom center. The footer includes "Popular Pages" with links to notices, meetings, fish planting, and licenses.



# CNDDDB Online Field Survey Form



## To Access – CNDDDB

File Edit View History Bookmarks Tools Help

California Department of Fish & Wildlife

https://www.wildlife.ca.gov

Search

CA.GOV

CALIFORNIA DEPARTMENT OF FISH & WILDLIFE

California Department of Fish and Wildlife

Login

Home Fishing Hunting Licenses & Permits **Conservation** Learning Explore

**State Wildlife Action Plan**

**Mammals, Birds, Reptiles, Amphibians**

**Inland and Anadromous Fish**

**Marine Life**

**Plants**

**Invasive Species**

**Sensitive, Listed Species Lists**

**BIOS**  
Biogeographic Information and Observation System

**CNDDDB**  
California Natural Diversity Database

**VegCAMP**

**Conservation Analysis**  
CWHR, ACE, etc.

**GIS**

**Environmental Review**  
CEQA, CESA, Timber, Stream or lake alteration

**Grant Opportunities**

**Lands managed by CDFW**

**Landscape Conservation Planning**

**Spill Prevention and Response**

**Water and Watersheds**

**More conservation programs**

1-888-334-2258  
Report Oil Spills 1-800-852-7550

**PROBLEMS WITH WILDLIFE?**

f t YouTube W

Popular Pages

**Notices and Meetings**

**Fish Planting**

**Buy a Fishing or Hunting License**

**Gray Wolf in California**

**Regulations**

**Grant Opportunities**

**News Feed**

**CDFW Offers Wilderness First Aid Clinic in Yolo County**  
10/22/2015

**Wildlife Conservation Board Director Honored for His Work**  
10/21/2015

**CDFW Monitoring Deer Mortalities Throughout State**  
10/20/2015

**Quarantined Shasta County Hatchery to Reopen**  
10/19/2015

**CDFW Completes Update to the State Wildlife Action Plan**  
10/16/2015

[News Room](#)

**Regions**

Check out services and recreational opportunities in your Region

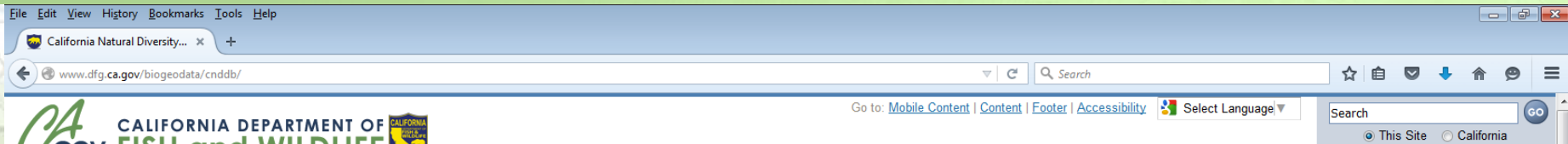
A map of California divided into colored regions: North (tan), Central (light blue), South Central (green), and South (yellow). The map is used to show regional services and recreational opportunities.



# CNDDDB Online Field Survey Form



## To Access – Submitting Data to CNDDDB



Home Fishing Hunting Licenses & Permits Conservation Learning Explore

### BDB PROGRAMS

- ACE-II
- BIOS
- Vegetation Classification and Mapping Program
- CNDDDB
- CWHR
- GIS Services
- Other Products
- About BDB
- Staff
- Partners

Home → BDB → CNDDDB

## California Natural Diversity Database

The California Natural Diversity Database (CNDDDB) is a program that inventories the status and locations of rare plants and animals in California. CNDDDB staff work with partners to maintain current lists of rare species as well as maintain an ever-growing database of GIS-mapped locations for these species.

[What is the CNDDDB?](#)

Additional information about CNDDDB.

[CNDDDB Key Facts](#)

[PDF] An important document to read prior to working with the CNDDDB data.

[Maps & Data](#)

Online Map Viewers, RareFind, and other products.

[Plant & Animal Information](#)

Rare lists, T&E lists, survey guidelines, photos and more.

[Submitting Data to CNDDDB](#)

Detailed instructions on submitting data to the CNDDDB.

[Subscribe to the CNDDDB](#)

Subscription information.

[CNDDDB Training](#)

Tutorial documents and training course information.

[Natural Communities and Vegetation](#)

Vegetation Classification and Mapping Program

### CNDDDB NEWSLETTERS

- November 2013
- January 2011
- September 2010
- January 2010
- December 2008
- February 2007
- October 2006
- June 2005
- March 2004
- Oct./Nov. 2003
- Aug./Sept. 2003

### Questions about the CNDDDB?

#### CNDDDB Coordinator

Lead Scientist	<a href="#">Patrick McIntyre</a>	916-323-8970
----------------	----------------------------------	--------------

#### Botany:

Lead Botanist	<a href="#">Kristi Lazar</a>	916-327-6292
Botanist	<a href="#">Katie Gross</a>	916-324-3744

#### Zoology:

Lead Zoologist	<a href="#">Brian Acord</a>	916-322-7307
Zoologist	<a href="#">Ryan Elliott</a>	916-327-0715
Zoologist	<a href="#">Annie Chang</a>	916-323-0449
Spotted Owl Data Manager	<a href="#">Kate Keiser</a>	916-445-5006



Department of Fish & Wildlife  
Biogeographic Data Branch

**Physical Address:**  
1700 9th Street, 4th Floor  
Sacramento, CA 95811

**Mailing Address:**  
1416 9th Street, Suite 1266  
Sacramento, CA 95814

(916) 322-2493 • Email: BDB



# CNDDDB Online Field Survey Form



## To Access – CNDDDB Online Field Survey Form

File Edit View History Bookmarks Tools Help

California Natural Diversity... x +

www.dfg.ca.gov/biogeodata/cnddb/submitting\_data\_to\_cnddb.asp

Go to: [Mobile Content](#) | [Content](#) | [Footer](#) | [Accessibility](#) Select Language

Search

Go

o This Site o California

CA.GOV CALIFORNIA DEPARTMENT OF FISH and WILDLIFE

Home Fishing Hunting Licenses & Permits Conservation Learning Explore

BDB PROGRAMS

- ACE-II
- BIOS
- Vegetation Classification and Mapping Program
- CNDDDB
- CWHR
- GIS Services
- Other Products
- About BDB
- Staff
- Partners

CNDDDB Links

- CNDDDB QuickView Tool
- CNDDDB and Spotted Owl Data Viewer
- RareFind
- CNDDDB Tutorials and Training
- Monthly CNDDDB Data

Get Adobe Reader

Department of Fish & Wildlife  
Biogeographic Data Branch

Physical Address:  
1700 9th Street, 4th Floor  
Sacramento, CA 95811

Mailing Address:  
1416 9th Street, Suite 1266  
Sacramento, CA 95814

(916) 322-2493 • Email BDB

Home → BDB → CNDDDB → CNDDDB Data Submissions

### Submitting Data to the CNDDDB

Data may be submitted to the CNDDDB in a number of formats:

- Online Field Survey Form
- Field survey form (PDF) and maps
- Digital data
- Tabular lists of coordinate data
- Other, such as herbarium collection data and reports

How data is submitted to the CNDDDB will probably depend on the amount of data collected and the type of project being carried out. For example, if you have relatively few sightings or incidental observations, individual field survey forms may be the best method for submission. If systematic surveys are conducted over an entire field season resulting in large data sets stored in a database or GIS, the CNDDDB would prefer electronic submission of the data in a database, spreadsheet, and/or GIS layer with the appropriate locational and biological information.

### Field Survey Forms and Maps

**CNDDDB Online Field Survey Form**

This Internet application allows users to map an observation of a rare species and submit the location and associated data in a single step. For this application, note the following:

- First time users will need to set up an account.
- Users are able to login and view PDF reports of their previous submissions.
- [CNDDDB Online Field Survey Form Frequently Asked Questions](#)
- [CNDDDB Online Field Survey Form User Guide](#)

[PDF] [CNDDDB Field Survey Form](#) (188 KB) This PDF form can be filled out and then emailed or mailed as a hard copy.

[PDF] [General Instructions for Completing CNDDDB Field Survey Form](#) (1.8 Mb)

[PDF] [Instructions for Reporting Coordinates to the CNDDDB](#) (100 Kb)

[PDF] [General Information for Submitting Avian Detections to the CNDDDB](#) (102 Kb)

Not all fields are required on the forms; however, we do need a map, preferably at the 1:24,000 scale, and/or complete coordinate information to map the data. "Complete" here means GPS data must include both the datum (NAD83, WGS84, or NAD27) and accuracy information. For information about datums and projections used by the CNDDDB see our [GIS/GPS Support Documents](#) webpage.

In addition, the more information you provide on site condition, population viability, threats, etc., the better we can assign an accurate occurrence rank to the site which helps prioritize sites for protection.

If mailing field survey forms, mail to:



# CNDDDB Online Field Survey Form



## To Access – login

File Edit View History Bookmarks Tools Help

California Natural Diversity... Login

https://nrm.dfg.ca.gov/myaccount/login.aspx?ReturnUrl=%2ffieldSurvey%2fdefault.aspx

Search

Skip to: [Content](#) | [Footer](#) | [Accessibility](#)

Search  GO

☒ CDFW ☐ California

Not logged in: [Login](#)

[Home](#) [Data Portal](#) [Document Library](#) [IT Services](#) [My Account](#) [Help](#)

[Login](#) [Forgot Password](#) [Create Account](#) [Activate Account](#)

### MY ACCOUNT

<< [My Account](#) >> [Login](#)

#### Login

Don't have an account? [Create Account](#)

**Fish and Wildlife employees:** Login with your network username and password. If you do not have a network login, have your supervisor contact the Help Desk.

Email or Username:

Password:

\*

\* For security reasons your session will expire after 12 hours.

[Back to Top](#) [Contact CDFW](#)

[Conditions of Use](#) | [Privacy Policy](#)

Copyright © 2015 State of California



# CNDDDB Online Field Survey Form



## To Access – Create Account

File Edit View History Bookmarks Tools Help

California Natural Diversity... Login

https://nrm.dfg.ca.gov/myaccount/login.aspx?ReturnUrl=%2ffieldSurvey%2fdefault.aspx

Search

Skip to: [Content](#) | [Footer](#) | [Accessibility](#)

Search

☒ CDFW ☐ California

Not logged in: [Login](#)

Home Data Portal Document Library IT Services My Account Help

Login Forgot Password Create Account Activate Account

MY ACCOUNT

My Account Login

Login

Forgot Password

Create Account

Activate Account

Don't have an account? [Create Account](#)

Fish and Wildlife employees: Login with your network username and password. If you do not have a network login, have your supervisor contact the Help Desk.

Email or Username:

Password:

Login

\* For security reasons your session will expire after 12 hours.

[Back to Top](#) [Contact CDFW](#)

[Conditions of Use](#) | [Privacy Policy](#)

Copyright © 2015 State of California



# CNDDDB Online Field Survey Form



## To Access – Create Account

File Edit View History Bookmarks Tools Help

California Natural Diversity... Create Account

https://nrm.dfg.ca.gov/myaccount/Register.aspx

CA.GOV CALIFORNIA DEPARTMENT OF FISH and WILDLIFE

Skip to: [Content](#) | [Footer](#) | [Accessibility](#)

Search  GO

☒ CDFW ☐ California

Not logged in: [Login](#)

Home Data Portal Document Library IT Services My Account Help

Login Forgot Password Create Account Activate Account

### MY ACCOUNT

My Account » Create Account

- Login
- Forgot Password
- Create Account
- Activate Account

### Create Account

#### INSTRUCTIONS

In order to create an account with the Department of Fish and Wildlife, you must complete a two step process.

**Step One:** Complete this form by entering all of the required information. When you click the *create* button, an email will be sent to you with information needed to complete step two.

**Step Two:** In step two, you will activate your account using the information provided in the email from step one. Once your account is activated, you will be able to login.

**Note:** Fish and Wildlife employees already have access using their network account. Attempting to create an account with a CDFW email address will fail. Use your network username and password to login. If you do not have a network login, have your supervisor contact the Help Desk.

Personal Information	
Age of Consent:	<input type="checkbox"/> I certify that I am at least 18 years old State law restricts the collection of personal information from minors. If you are a minor, please have your parents create an account instead. For more information, refer to our <a href="#">conditions of use</a> .
First Name:	<input type="text"/>
Middle Initial:	<input type="text"/> (optional)
Last Name:	<input type="text"/>
Address Line 1:	<input type="text"/>
Address Line 2:	<input type="text"/> (optional)
City:	<input type="text"/>
Country:	United States of America
State (if US):	California
ZIP (Postal) Code:	<input type="text"/>

Login Information	
Email:	<input type="text"/>
Password Requirements:	<ul style="list-style-type: none"><li>• Passwords must have from 8 to 20 characters.</li><li>• Passwords must have at least one upper case letter, one lower case letter and one number.</li><li>• Passwords may only contain ASCII letters, numbers, symbols and punctuation. Space or tab characters are not allowed.</li></ul>
New Password:	<input type="text"/>



# CNDDDB Online Field Survey Form



## To Access – login

File Edit View History Bookmarks Tools Help

California Natural Diversity... Login

https://nrm.dfg.ca.gov/myaccount/login.aspx?ReturnUrl=%2ffieldSurvey%2fdefault.aspx

Search

Skip to: [Content](#) | [Footer](#) | [Accessibility](#)

Search  GO

☒ CDFW ☐ California

Not logged in: [Login](#)

[Home](#) [Data Portal](#) [Document Library](#) [IT Services](#) [My Account](#) [Help](#)

[Login](#) [Forgot Password](#) [Create Account](#) [Activate Account](#)

### MY ACCOUNT

[My Account](#) » [Login](#)

#### Login

Don't have an account? [Create Account](#)

**Fish and Wildlife employees:** Login with your network username and password. If you do not have a network login, have your supervisor contact the Help Desk.

Email or Username:

Password:

\*

\* For security reasons your session will expire after 12 hours.

[Back to Top](#) [Contact CDFW](#)

[Conditions of Use](#) | [Privacy Policy](#)

Copyright © 2015 State of California



# CNDDDB Online Field Survey Form



## Fill Out – Enter Species Name

File Edit View History Bookmarks Tools Help

California Natural Diversity... x CDFW Data Portal x

https://nrm.dfg.ca.gov/fieldSurvey/default.aspx

Skip to: [My Account](#) | [Accessibility](#) Logged in as [Kate.Keiser@wildlife.ca.gov](#): [Logout](#)

**CA.GOV** CALIFORNIA DEPARTMENT OF FISH and WILDLIFE

[Species Selection](#) [Observer](#) [Observation](#) [Map/Location](#) [Plant Info](#) [Animal Info](#) [Habitat/Site](#) [Attachments](#) [Previous Submissions](#) [Help](#)

California Natural Diversity Database (CNDDDB) - Online Field Survey Form

**CNDDDB Online Field Survey Form Instructions**

- The California Natural Diversity Database (CNDDDB) is a positive detection database. The CNDDDB values data submissions for both new occurrences as well as updates to existing occurrences.
- Please begin your data submission below by selecting a CNDDDB-tracked species.
- See the CNDDDB's [Special Plants](#) and [Special Animals](#) lists for information on species that we track.
- After entering a species, navigate the form by clicking on the tabs.
- Asterisks indicate required fields, and asterisks on tab labels indicate that there are incomplete required fields on that tab.
- Because this is an Internet application, do not use your browser's navigation, like the Back button or the page refresh. If you leave the form before submitting your data (navigate to another website, close your browser, etc.), you may lose the form data.

**Species name\***

Species found? ☒ Yes ☐ No If reporting the detection of animal sign (e.g. scat, tracks, songs, etc.), please select "Yes" for "Species found?" and describe your evidence of detection in the form.

[Continue](#)



# CNDDDB Online Field Survey Form



## Fill Out – Enter Species Name

File Edit View History Bookmarks Tools Help

California Natural Diversity... x CDFW Data Portal x

https://nrm.dfg.ca.gov/fieldSurvey/default.aspx

Skip to: [My Account](#) | [Accessibility](#) Logged in as Kate.Keiser@wildlife.ca.gov: [Logout](#)

**CA.GOV** CALIFORNIA DEPARTMENT OF FISH and WILDLIFE

[Species Selection](#) [Observer](#) [Observation](#) [Map/Location](#) [Plant Info](#) [Animal Info](#) [Habitat/Site](#) [Attachments](#) [Previous Submissions](#) [Help](#)

California Natural Diversity Database (CNDDDB) - Online Field Survey Form

**CNDDDB Online Field Survey Form Instructions**

- The California Natural Diversity Database (CNDDDB) is a positive detection database. The CNDDDB values data submissions for both new occurrences as well as updates to existing occurrences.
- Please begin your data submission below by selecting a CNDDDB-tracked species.
- See the CNDDDB's [Special Plants](#) and [Special Animals](#) lists for information on species that we track.
- After entering a species, navigate the form by clicking on the tabs.
- Asterisks indicate required fields, and asterisks on tab labels indicate that there are incomplete required fields on that tab.
- Because this is an Internet application, do not use your browser's navigation, like the Back button or the page refresh. If you leave the form before submitting your data (navigate to another website, close your browser, etc.), you may lose the form data.

Species name\*: gol

Species found?:

*Aquila chrysaetos* (golden eagle)

*Bergerocactus emoryi* (golden-spined cereus)

*Catostomus occidentalis lacusanserinus* (Goose Lake sucker)

*Clarkia mildrediae* ssp. *lutescens* (golden-anthered clarkia)

*Delphinium luteum* (golden larkspur)

*Draba aureola* (golden alpine draba)

*Entosphenus tridentatus* ssp. 1 (Goose Lake lamprey)

*Gilmania luteola* (golden-carpenter gilmania)

*Goeracea oregona* (Sagehen Creek goeracean caddisfly)

*Gonidea angulata* (western ridged mussel)

for "Species found?" and describe your evidence of detection in the form.



# CNDDDB Online Field Survey Form



## Fill Out – Species Found?

File Edit View History Bookmarks Tools Help

California Natural Diversity... x ✓ - CDFW Data Portal x +

https://nrm.dfg.ca.gov/fieldSurvey/default.aspx Search

Skip to: [My Account](#) | [Accessibility](#) Logged in as [Kate.Keiser@wildlife.ca.gov](#): [Logout](#)

**CA.GOV** CALIFORNIA DEPARTMENT OF FISH and WILDLIFE

**Species Selection** Observer Observation Map/Location Plant Info Animal Info Habitat/Site Attachments [Previous Submissions](#) [Help](#)

California Natural Diversity Database (CNDDDB) - Online Field Survey Form

**CNDDDB Online Field Survey Form Instructions**

- The California Natural Diversity Database (CNDDDB) is a positive detection database. The CNDDDB values data submissions for both new occurrences as well as updates to existing occurrences.
- Please begin your data submission below by selecting a CNDDDB-tracked species.
- See the CNDDDB's [Special Plants](#) and [Special Animals](#) lists for information on species that we track.
- After entering a species, navigate the form by clicking on the tabs.
- Asterisks indicate required fields, and asterisks on tab labels indicate that there are incomplete required fields on that tab.
- Because this is an Internet application, do not use your browser's navigation, like the Back button or the page refresh. If you leave the form before submitting your data (navigate to another website, close your browser, etc.), you may lose the form data.

Species name\*:

Species found?: ☒ Yes ☐ No If reporting the detection of animal sign (e.g. scat, tracks, songs, etc.), please select "Yes" for "Species found?" and describe your evidence of detection in the form.

[Continue](#)



# CNDDDB Online Field Survey Form



## Fill Out – Observer

File Edit View History Bookmarks Tools Help

California Natural Diversity... x CDFW Data Portal x +

https://nrm.dfg.ca.gov/fieldSurvey/default.aspx Search

Skip to: [My Account](#) | [Accessibility](#) Logged in as [Kate.Keiser@wildlife.ca.gov](#): [Logout](#)

**CA.GOV** CALIFORNIA DEPARTMENT OF FISH and WILDLIFE

CNDDDB Online Field Survey Form for *Aquila chrysaetos* (golden eagle)

**Observer** Observation\* Map/Location\* Animal Info\* Habitat/Site Attachments Submit Reset Previous Submissions Help

\* Required field

**Observer Information:**

Observer name: Kate \* E Keiser \* (First name, middle initial, last name)

Observer address:

Observer email\*: Kate.Keiser@wildlife.ca.gov

Observer phone\*: (916) 445-5006 Ext

Observer affiliation:

Other observer(s):

**Reporter/Account Information:**

Reporter name: Kate E. Keiser

Reporter address:

Reporter email: Kate.Keiser@wildlife.ca.gov

Reporter phone: (916) 445-5006

Reporter affiliation:

This information can be changed via the [My Account](#) link above.



# CNDDDB Online Field Survey Form



## Fill Out – Observation: found

File Edit View History Bookmarks Tools Help

California Natural Diversity... x CDFW Data Portal x

https://nrm.dfg.ca.gov/fieldSurvey/default.aspx Search

Skip to: [My Account](#) | [Accessibility](#) Logged in as [Kate.Keiser@wildlife.ca.gov](#): [Logout](#)

**CA.GOV** CALIFORNIA DEPARTMENT OF FISH and WILDLIFE

### CNDDDB Online Field Survey Form for *Aquila chrysaetos* (golden eagle)

[Observation](#) [Map/Location](#) [Animal Info](#) [Habitat/Site](#) [Attachments](#) [Submit](#) [Reset](#) [Previous Submissions](#) [Help](#)

★ Required field

**Observation Information:**

Date of field work★: MM DD YYYY Date is invalid  
Enter as complete a date as possible (e.g., MM DD YYYY or MM YYYY or YYYY).  
If field work took place over more than one day, please enter the last day of field work.

Comment about field work date(s):

Why not found:

Total number of individuals★:

How species identified?: (At least one of the identification methods below must be entered.)

Keyed in:

Compared with specimen at:

Compared with image from:

By another person:

Other ID method:

Identification explanation:

Identification confidence★: Choose one...

Was a voucher specimen collected: ☐ Yes ☐ No

Collector name and/or

Provide any comments on dates of field work, date ranges, etc.



# CNDDDB Online Field Survey Form



## Fill Out – Observation: not found

File Edit View History Bookmarks Tools Help

California Natural Diversity... x CDFW Data Portal x +

https://nrm.dfg.ca.gov/fieldSurvey/default.aspx Search

Skip to: [My Account](#) | [Accessibility](#) Logged in as [Kate.Keiser@wildlife.ca.gov](#): [Logout](#)

**CA.GOV** CALIFORNIA DEPARTMENT OF FISH and WILDLIFE

### CNDDDB Online Field Survey Form for *Aquila chrysaetos* (golden eagle)

[Observation](#) [Map/Location](#) [Animal Info](#) [Habitat/Site](#) [Attachments](#) [Submit](#) [Reset](#) [Previous Submissions](#) [Help](#)

★ Required field

**Observation Information:**

Date of field work★: MM DD YYYY Date is invalid  
Enter as complete a date as possible (e.g., MM DD YYYY or MM YYYY or YYYY).  
If field work took place over more than one day, please enter the last day of field work.

Comment about field work date(s):

Why not found★:

Total number of individuals:

How species identified?: (At least one of the identification methods below must be entered.)

Keyed in:

Compared with specimen at:

Compared with image from:

By another person:

Other ID method:

Identification explanation:

Identification confidence: Choose one...

Was a voucher specimen collected: ☐ Yes ☐ No

Start collector name and/or



# CNDDDB Online Field Survey Form



## Fill Out – Map/Location

File Edit View History Bookmarks Tools Help

California Natural Diversity... x ✓ CDFW Data Portal x +

https://nrm.dfg.ca.gov/fieldSurvey/default.aspx Search

Skip to: [My Account](#) | [Accessibility](#) Logged in as [Kate.Keiser@wildlife.ca.gov](#): [Logout](#)

**CA.GOV** CALIFORNIA DEPARTMENT OF FISH and WILDLIFE

CNDDDB Online Field Survey Form for *Aquila chrysaetos* (golden eagle)

[Observer](#) [Observations](#) **[Map/Location](#)** [Animal Info](#) [Habitat/Site](#) [Attachments](#) [Submit](#) [Reset](#) [Previous Submissions](#) [Help](#)

★ Required field You are required to map a point.

[Draw point](#) [Enter coordinates](#) [Geofind](#) [Basemaps](#) 1:144,448 (Zoom level 12)

[Delete](#) [Draw point](#)

**Map/Location Information:**

The mapped feature is accurate within★  
Choose one...  
Source of mapped feature★  
Mapping notes:  
Location/directions comments

A map of California and Nevada showing major cities, geographical features, and state boundaries. The map is centered on the San Francisco Bay Area and extends south to Bakersfield and Las Vegas. Major cities like Redding, Chico, Reno, Carson City, Sacramento, San Francisco, San Jose, Fresno, and Las Vegas are labeled. Geographical features like the Sierra Nevada, Great Basin, and Mojave Desert are also shown.



# CNDDDB Online Field Survey Form



## Fill Out – Map/Location – Enter Coordinates

File Edit View History Bookmarks Tools Help

California Natural Diversity... x ✓ - CDFW Data Portal x +

https://nrm.dfg.ca.gov/fieldSurvey/default.aspx Search

Skip to: [My Account](#) | [Accessibility](#) Logged in as [Kate.Keiser@wildlife.ca.gov](#): [Logout](#)

**CA.GOV** CALIFORNIA DEPARTMENT OF FISH and WILDLIFE

CNDDDB Online Field Survey Form for *Aquila chrysaetos* (golden eagle)

Observer Observation **Map/Location** Animal Info Habitat/Site Attachments Submit Reset Previous Submissions Help

★ Required field You are required to map a point.

Draw point Enter coordinates ▲ Go find ▼ Basemaps ▼ 1:9,244,649 (Zoom level 6)

Coordinate System: Lat/Long, NAD83/WGS84

Longitude:   
Ex: -122.57948 or -122 34 46

Latitude:   
Ex: 37.92750 or 37 55 39

Add point

**Map/Location Information:**

The mapped feature is accurate within★  
Choose one... ▼

Source of mapped feature★

Mapping notes:

Location/directions comments

A map showing California and surrounding regions including Nevada, Utah, Arizona, and parts of Mexico. Major cities like San Francisco, Sacramento, Fresno, Los Angeles, San Diego, Tijuana, Mexico City, Las Vegas, Salt Lake City, and Phoenix are labeled. The map is centered on the Great Basin region.



# CNDDDB Online Field Survey Form



## Fill Out – Map/Location – Geofind

File Edit View History Bookmarks Tools Help

California Natural Diversity... CDFW Data Portal

https://nrm.dfg.ca.gov/fieldSurvey/default.aspx

Skip to: [My Account](#) | [Accessibility](#)

Logged in as [Kate.Keiser@wildlife.ca.gov](#): [Logout](#)

**CA.GOV** CALIFORNIA DEPARTMENT OF FISH and WILDLIFE

### CNDDDB Online Field Survey Form for *Aquila chrysaetos* (golden eagle)

[Observer](#) [Observation](#) [Map/Location](#) [Animal Info](#) [Habitat/Site](#) [Attachments](#) [Submit](#) [Reset](#) [Previous Submissions](#) [Help](#)

★ Required field You are required to map a point.

[Draw point](#) [Enter coordinates](#) [Geofind](#) [Basemaps](#)

Locate By:

- Coordinates**
- Address
- Township & Range
- Geographic Name
- USGS Quad
- City
- County

Coordinates

Coordinate System: Lat/Long, NAD83/WGS8

Longitude: Ex: -122.57948 or -122.34.46

Latitude: Ex: 37.92750 or 37.55.39

[Help](#) [Find](#)

1:9,244,649 (Zoom level 6)

NEVADA UTAH

GREAT BASIN

CALIFORNIA ARIZONA

Los Angeles San Diego Tijuana Mexicali Phoenix Tucson

Death Valley National Park Mojave National Preserve Joshua Tree National Park

Las Vegas Grand Canyon National Park

Salt Lake City

**Map/Location Information:**

The mapped feature is accurate within★

Choose one...

Source of mapped feature★

Mapping notes:

Location/directions comments







# CNDDDB Online Field Survey Form



## Fill Out – Map/Location - Zooming

File Edit View History Bookmarks Tools Help

California Natural Diversity... CDFW Data Portal

https://nrm.dfg.ca.gov/fieldSurvey/default.aspx

Skip to: [My Account](#) | [Accessibility](#)

Logged in as [Kate.Keiser@wildlife.ca.gov](#): [Logout](#)

**CA.GOV** CALIFORNIA DEPARTMENT OF FISH and WILDLIFE

### CNDDDB Online Field Survey Form for *Aquila chrysaetos* (golden eagle)

[Observer](#) [Observation](#) [Map/Location](#) [Animal Info](#) [Habitat/Site](#) [Attachments](#) [Submit](#) [Reset](#) [Previous Submissions](#) [Help](#)

★ Required field You are required to map a point.

[Draw point](#) [Enter coordinates](#) [Geofind](#) [Basemaps](#) [1:9,244,649 \(Zoom level 6\)](#) [+](#) [-](#)

**Map/Location Information:**

The mapped feature is accurate within★

Choose one... [▼](#)

Source of mapped feature★

Mapping notes:

Location/directions comments



# CNDDDB Online Field Survey Form



## Fill Out – Map/Location – Draw point

File Edit View History Bookmarks Tools Help

California Natural Diversity... x CDFW Data Portal x +

https://nrm.dfg.ca.gov/fieldSurvey/default.aspx Search

Skip to: [My Account](#) | [Accessibility](#) Logged in as [Kate.Keiser@wildlife.ca.gov](#): [Logout](#)

**CA.GOV** CALIFORNIA DEPARTMENT OF FISH and WILDLIFE

### CNDDDB Online Field Survey Form for *Aquila chrysaetos* (golden eagle)

[Observer](#) [Observation](#) [Map/Location](#) [Animal Info](#) [Habitat/Site](#) [Attachments](#) [Submit](#) [Reset](#) [Previous Submissions](#) [Help](#)

\* Required field. You are required to map a point.

[Draw point](#) [Enter coordinates](#) [Geofind](#) [Basemaps](#) 1:18,056 (Zoom level 15)

Click on the map to create a point.

The mapped feature is accurate within\*:  
Choose one...  
Source of mapped feature\*:  
Mapping notes:  
Location/directions comments:



# CNDDDB Online Field Survey Form



## Fill Out – Map/Location – Draw point

File Edit View History Bookmarks Tools Help

California Natural Diversity... x CDFW Data Portal x +

https://nrm.dfg.ca.gov/fieldSurvey/default.aspx Search

Skip to: [My Account](#) | [Accessibility](#) Logged in as Kate.Keiser@wildlife.ca.gov: [Logout](#)

**CA.GOV** CALIFORNIA DEPARTMENT OF FISH and WILDLIFE

### CNDDDB Online Field Survey Form for *Aquila chrysaetos* (golden eagle)

[Observer](#) [Observation](#) [Map/Location](#) [Animal Info](#) [Habitat/Site](#) [Attachments](#) [Submit](#) [Reset](#) [Previous Submissions](#) [Help](#)

★ Required field You are required to map a point.

[Draw point](#) [Enter coordinates](#) [Geofind](#) [Basemaps](#) 1:18,056 (Zoom level 15)

Key-Ave Oxford-Ave N-Oxford-Ave W-Althea-Ave N-Orleans-Ave Courtney-Ave W-Courtney-Ave

56 m 53 m

Enter comment (optional)  [Ok](#)

#### Map/Location Information:

The mapped feature is accurate within★:

Choose one...

Source of mapped feature★:

Mapping notes:

Location/directions comments



# CNDDDB Online Field Survey Form



## Fill Out – Animal Info: found

File Edit View History Bookmarks Tools Help

California Natural Diversity... x CDFW Data Portal x +

https://nrm.dfg.ca.gov/fieldSurvey/default.aspx Search

Skip to: [My Account](#) | [Accessibility](#) Logged in as [Kate.Keiser@wildlife.ca.gov](#): [Logout](#)

**CA.GOV** CALIFORNIA DEPARTMENT OF FISH and WILDLIFE

### CNDDDB Online Field Survey Form for *Aquila chrysaetos* (golden eagle)

[Observer](#) [Observation](#) [Sighting...](#) [Animal Info](#) [Habitat/Site](#) [Attachments](#) [Submit](#) [Reset](#) [Previous Submissions](#) [Help](#)

★ Required field

**Animal Information:**

Number detected in each age class:

<input type="text"/>	<input type="text"/>	<input type="text"/>	<input type="text"/>	<input type="text"/>
Adult	Juvenile	Larvae	Egg mass	Other

(At least one of these must contain a non-zero value.)

Age class comment:

Site used for★:

☐ Nesting ☐ Rookery ☐ Nesting colony ☐ Burrow site ☐ Lek ☐ Non-breeding (over-wintering) ☐ Communal roost ☐ Other

Site use description:

How was the detection made?★:

What was the observed behavior?★:

Describe any evidence of reproduction:



# CNDDDB Online Field Survey Form



## Fill Out – Animal Info: not found

File Edit View History Bookmarks Tools Help

California Natural Diversity... x CDFW Data Portal x +

https://nrm.dfg.ca.gov/fieldSurvey/default.aspx Search

Skip to: [My Account](#) | [Accessibility](#) Logged in as [Kate.Keiser@wildlife.ca.gov](#): [Logout](#)

**CA.GOV** CALIFORNIA DEPARTMENT OF FISH and WILDLIFE

CNDDDB Online Field Survey Form for *Aquila chrysaetos* (golden eagle)

Observer Observation\* Map/Location\* **Animal Info** Habits/Site Attachments Submit Reset Previous Submissions Help

\* Required field

**Animal Information:**

Number detected in each age class:

Adult	Juvenile	Larvae	Egg mass	Other
<input type="text"/>	<input type="text"/>	<input type="text"/>	<input type="text"/>	<input type="text"/>

(At least one of these must contain a non-zero value.)

Age class comment:

Site use description:

How was the detection made? Choose one...

What was the observed behavior?

Describe any evidence of reproduction:



# CNDDDB Online Field Survey Form



## Fill Out – Habitat/Site

File Edit View History Bookmarks Tools Help

California Natural Diversity... x CDFW Data Portal x +

https://nrm.dfg.ca.gov/fieldSurvey/default.aspx Search

Skip to: [My Account](#) | [Accessibility](#) Logged in as Kate.Keiser@wildlife.ca.gov: [Logout](#)

**CA.GOV** CALIFORNIA DEPARTMENT OF FISH and WILDLIFE

CNDDDB Online Field Survey Form for *Aquila chrysaetos* (golden eagle)

[Observer](#) [Observation](#) [Map/Location](#) [Animal Info](#) [Habitat/Site](#) [Attachments](#) [Submit](#) [Reset](#) [Previous Submissions](#) [Help](#)

★ Required field

**Habitat/Site Information:**

Habitat description:

Slope:

Aspect:

Landowner/manager:

Immediate & surrounding land use:

Overall site condition + population viability:

Visible disturbances:

Threats at this site:

General comments:



# CNDDDB Online Field Survey Form



## Fill Out – Attachments

File Edit View History Bookmarks Tools Help

California Natural Diversity... x CDFW Data Portal x +

https://nrm.dfg.ca.gov/fieldSurvey/default.aspx Search

Skip to: [My Account](#) | [Accessibility](#) Logged in as [Kate.Keiser@wildlife.ca.gov](#): [Logout](#)

**CA.GOV** CALIFORNIA DEPARTMENT OF FISH and WILDLIFE

### CNDDDB Online Field Survey Form for *Aquila chrysaetos* (golden eagle)

[Observer](#) [Observation\\*](#) [Map/Location\\*](#) [Animal Info\\*](#) [Habitat/Site](#) [Attachments](#) [Submit](#) [Reset](#) [Previous Submissions](#) [Help](#)

\* Required field

**Attachments:**

Please attach any files that you would like to include with this submission including photos, additional map information, associated reports, etc. For some data, such as shapefiles, it may be more convenient for you to zip the files and attach the resulting zip file instead. Attached files can be no larger than 27 MB.

Attach a file:

1. Specify the file attachment:  [Browse...](#)

2. Enter an optional comment:

3. Add the attachment: [Add File](#)

The maximum file upload size is 27 MB. If you need to send in a larger attachment, please contact CNDDDB staff.

Current Attachments:

File	Comments
<a href="#">Delete selected attachment(s)</a>	



# CNDDDB Online Field Survey Form



## Fill Out – Submit

File Edit View History Bookmarks Tools Help

California Natural Diversity... x CDFW Data Portal x

https://nrm.dfg.ca.gov/fieldSurvey/default.aspx

Search

Skip to: [My Account](#) | [Accessibility](#) Logged in as [Kate.Keiser@wildlife.ca.gov](#): [Logout](#)

**CA.GOV** CALIFORNIA DEPARTMENT OF FISH and WILDLIFE

### CNDDDB Online Field Survey Form for *Aquila chrysaetos* (golden eagle)

[Observer](#) [Observation\\*](#) [Map/Location\\*](#) [Animal Info\\*](#) [Habitat/Site](#) [Attachments](#) [Submit](#) [Reset](#) [Previous Submissions](#) [Help](#)

\* Required field

**Attachments:**

Please attach any files that you would like to include with this submission including photos, additional map information, associated reports, etc. For some data, such as shapefiles, it may be more convenient for you to zip the files and attach the resulting zip file instead. Attached files can be no larger than 27 MB.

Attach a file:

1. Specify the file attachment:  [Browse...](#)

2. Enter an optional comment:

3. Add the attachment: [Add File](#)

The maximum file upload size is 27 MB. If you need to send in a larger attachment, please contact CNDDDB staff.

Current Attachments:

File	Comments
<a href="#">Delete selected attachment(s)</a>	



# CNDDDB Online Field Survey Form



## Fill Out – Previous Submissions

File Edit View History Bookmarks Tools Help

California Natural Diversity... x ✓ - CDFW Data Portal x +

https://nrm.dfg.ca.gov/fieldSurvey/default.aspx Search

Skip to: [My Account](#) | [Accessibility](#) Logged in as [Kate.Keiser@wildlife.ca.gov](#): [Logout](#)

**CA.GOV** CALIFORNIA DEPARTMENT OF FISH and WILDLIFE

### CNDDDB Online Field Survey Form for *Aquila chrysaetos* (golden eagle)

[Observer](#) [Observation\\*](#) [Map/Location\\*](#) [Animal Info\\*](#) [Habitat/Site](#) [Attachments](#) [Submit](#) [Reset](#) [Previous Submissions](#) [Help](#)

\* Required field

**Attachments:**

Please attach any files that you would like to include with this submission including photos, additional map information, associated reports, etc. For some data, such as shapefiles, it may be more convenient for you to zip the files and attach the resulting zip file instead. Attached files can be no larger than 27 MB.

Attach a file:

1. Specify the file attachment:  [Browse...](#)

2. Enter an optional comment:

3. Add the attachment: [Add File](#)

The maximum file upload size is 27 MB. If you need to send in a larger attachment, please contact CNDDDB staff.

Current Attachments:

File	Comments
<a href="#">Delete selected attachment(s)</a>	



# CNDDDB Online Field Survey Form



## Fill Out – Need Help?

File Edit View History Bookmarks Tools Help

California Natural Diversity... x ✓ - CDFW Data Portal x +

https://nrm.dfg.ca.gov/fieldSurvey/default.aspx

Skip to: [My Account](#) | [Accessibility](#) Logged in as Kate.Keiser@wildlife.ca.gov: [Logout](#)

**CA.GOV** CALIFORNIA DEPARTMENT OF FISH and WILDLIFE

### CNDDDB Online Field Survey Form for *Aquila chrysaetos* (golden eagle)

[Observer](#) [Observation\\*](#) [Map/Location\\*](#) [Animal Info\\*](#) [Habitat/Site](#) [Attachments](#) [Submit](#) [Reset](#) [Previous Submissions](#) [Help](#)

★ Required field

**Attachments:**

Please attach any files that you would like to include with this submission including photos, additional map information, associated reports, etc. For some data, such as shapefiles, it may be more convenient for you to attach a zip file instead. Attached files can be no larger than 27 MB.

Attach a file:

1. Specify the file attachment:  [Browse...](#)

2. Enter an optional comment:

3. Add the attachment: [Add File](#)

The maximum file upload size is 27 MB. If you need to send in a larger attachment, please contact CNDDDB staff.

Current Attachments:

File	Comments
<a href="#">Delete selected attachment(s)</a>	

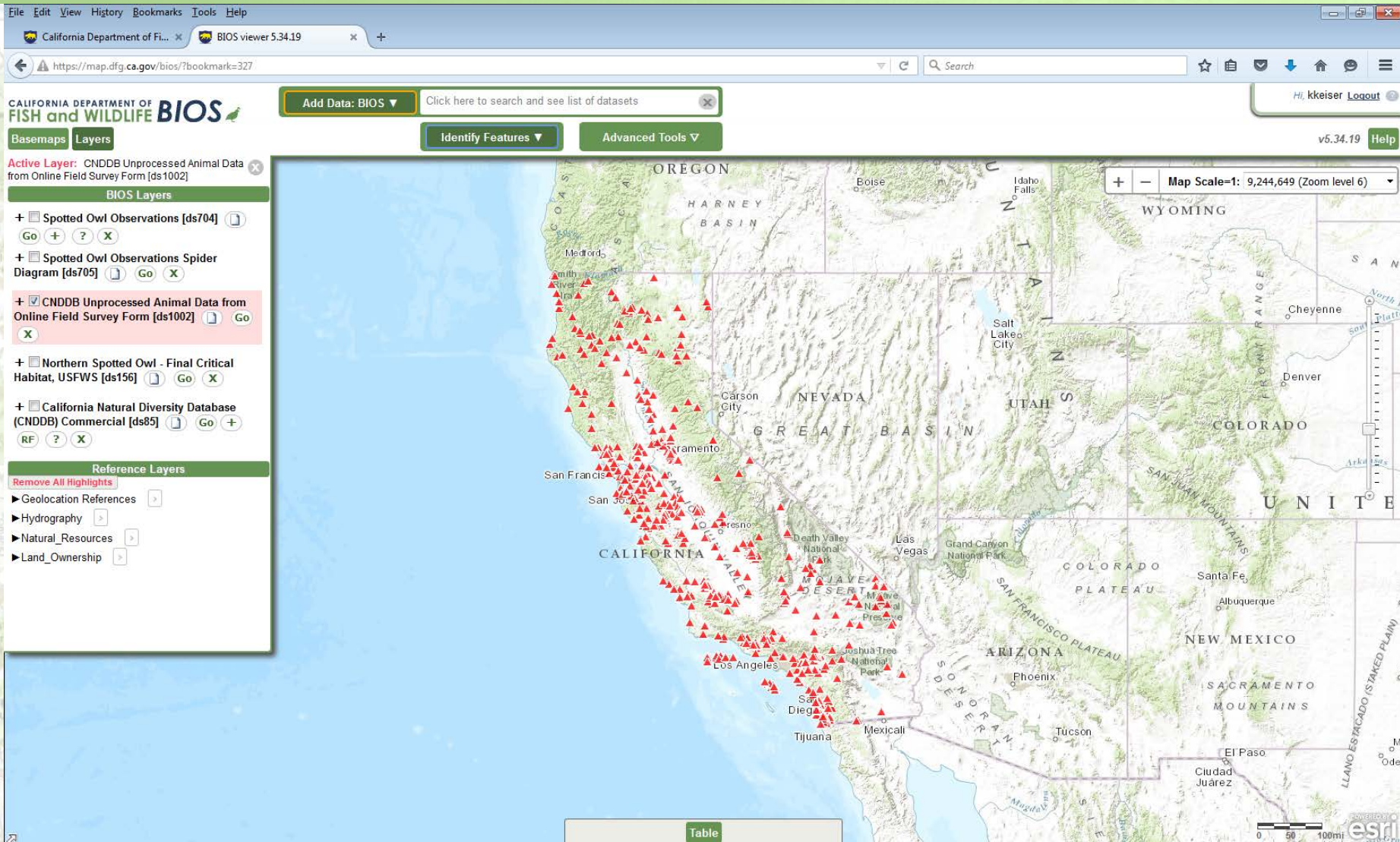
FAQ  
Help  
[Provide feedback or report issues](#)  
Contact: [CNDDDB@wildlife.ca.gov](mailto:CNDDDB@wildlife.ca.gov)



# CNDDDB Unprocessed Animal Data



Available to CNDDDB Subscribers





# Contacts

For CNDDDB inquiries:

Patrick McIntyre

Lead Scientist-California Natural Diversity Database

CDFW Biogeographic Data Branch

(916) 323-8970

[Patrick.McIntyre@wildlife.ca.gov](mailto:Patrick.McIntyre@wildlife.ca.gov)

For CNDDDB assistance:

[CNDDDB@wildlife.ca.gov](mailto:CNDDDB@wildlife.ca.gov)



# CNDDDB Field Form Demonstration

## The End

Submit Reset



Kate Whitney Keiser  
California Department of Fish and Wildlife  
Biogeographic Data Branch  
[Kate.Keiser@wildlife.ca.gov](mailto:Kate.Keiser@wildlife.ca.gov)  
(916) 445-5006

