

# Results of 1 Protocol Grid, 6 Exploratory Grids, and 11 Bowling Alley Grids in 2016

Ed LaRue, Jr., M.S.

Circle Mountain Biological Consultants, Inc.

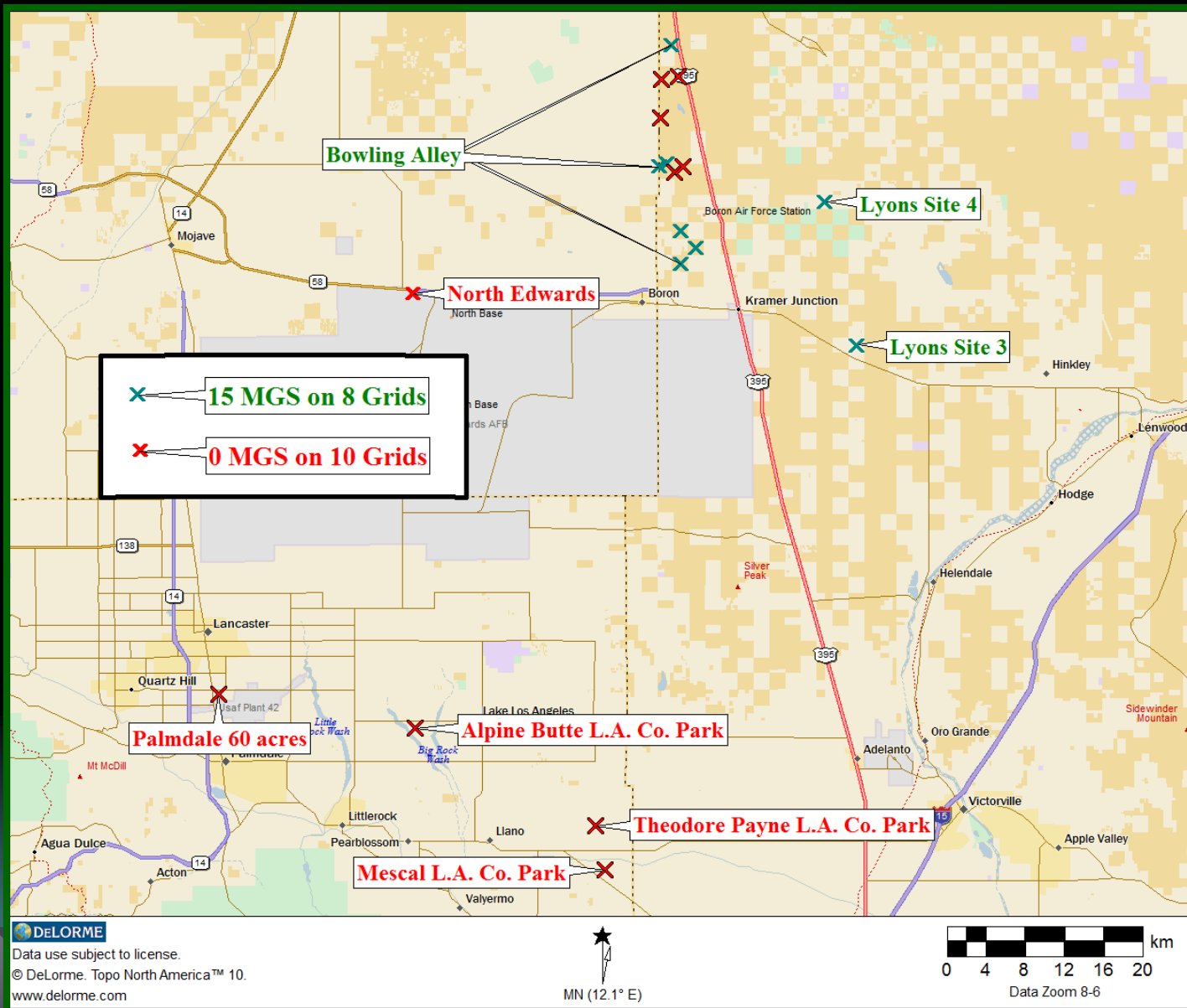
P.O. Box 3197, Wrightwood, CA 92397

[ed.larue@verizon.net](mailto:ed.larue@verizon.net)

Cell: (760) 964-0012



# 18 Grids Trapped in 2016



DeLORME

Data use subject to license.

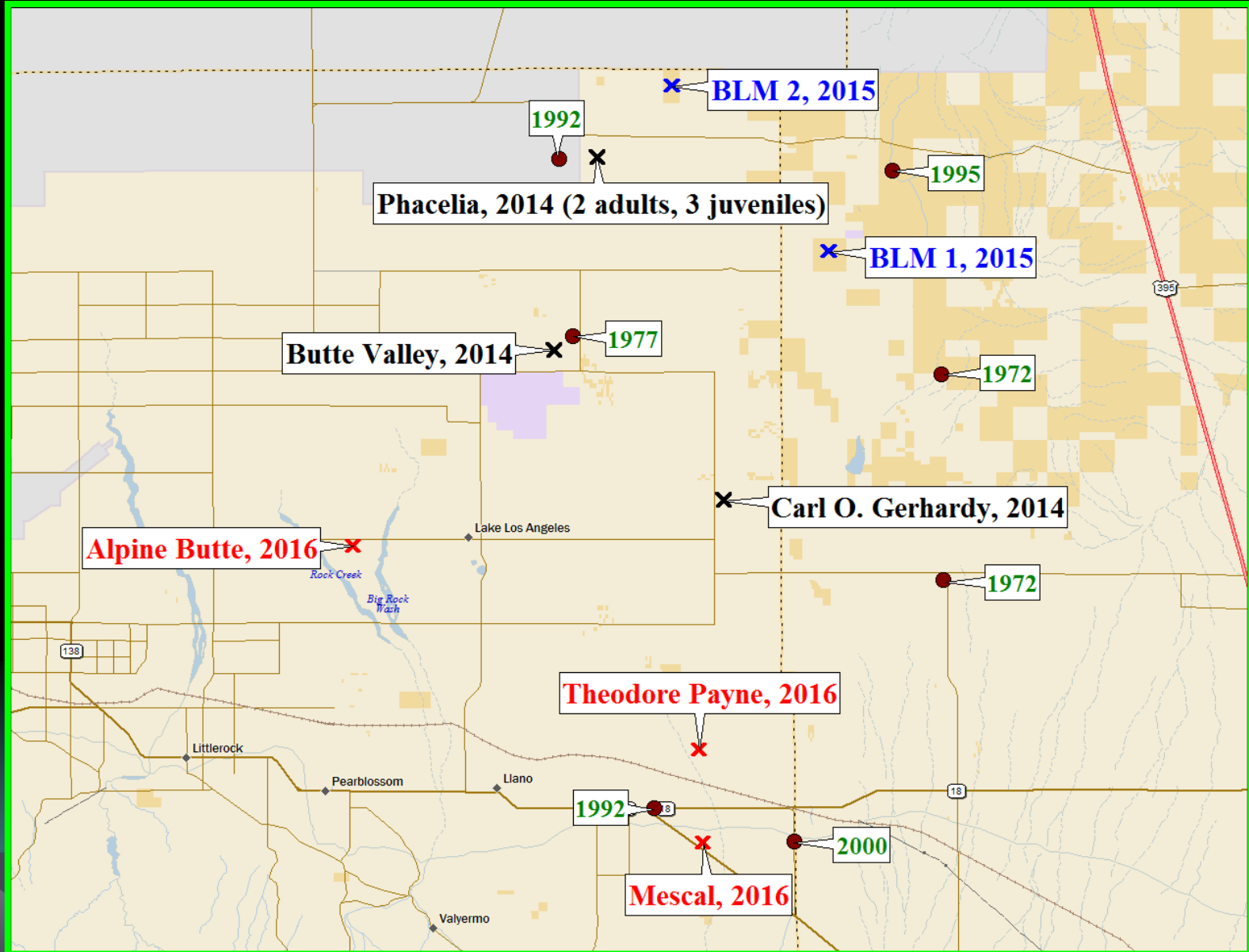
© DeLorme. Topo North America™ 10.

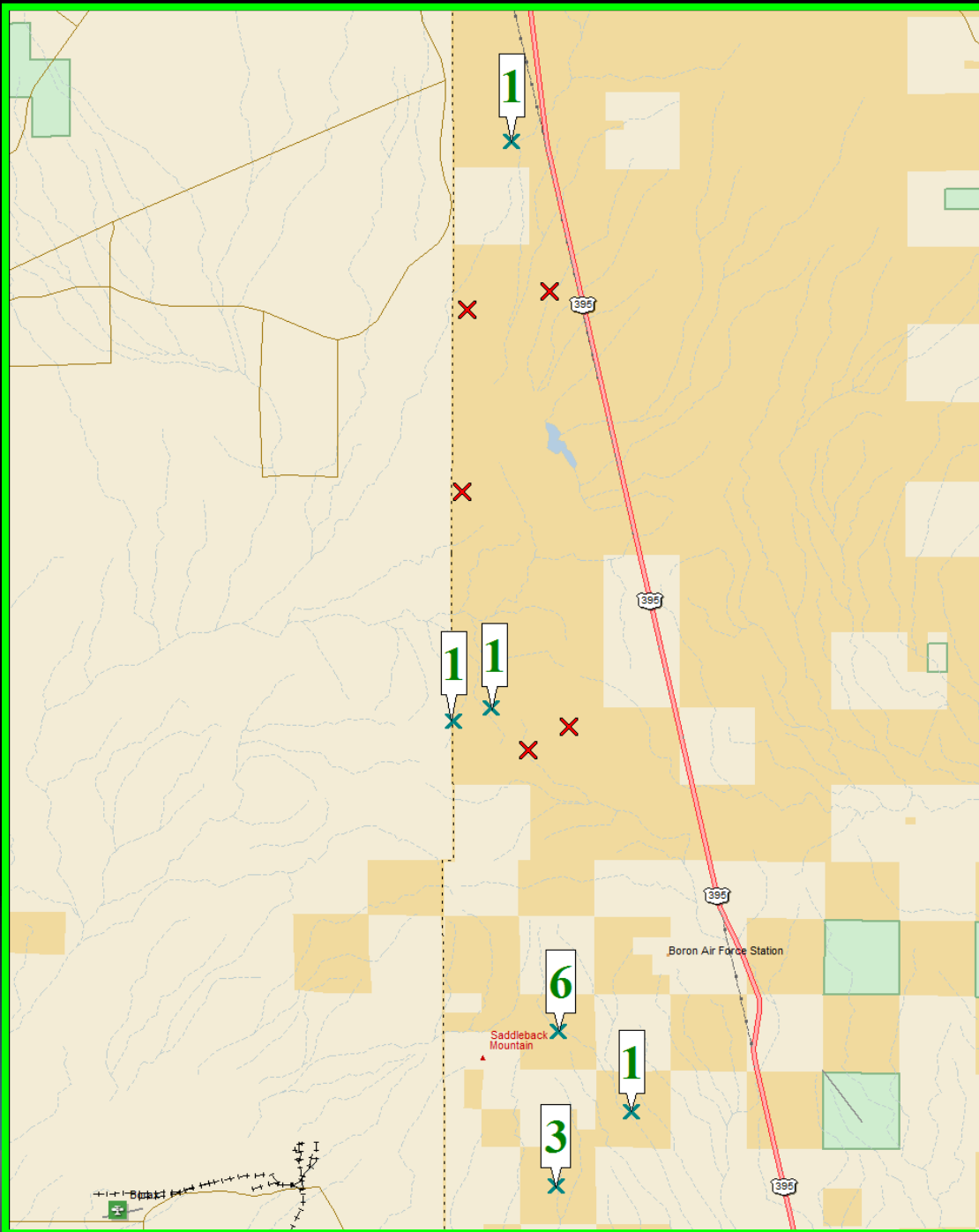
www.delorme.com

MN (12.1° E)

0 4 8 12 16 20 km  
Data Zoom 8-6

# Los Angeles County 2014 to 2016





# Bowling Alley:

11 Grids

13 MGS =

4 adults

9 juveniles



Bowling Alley:

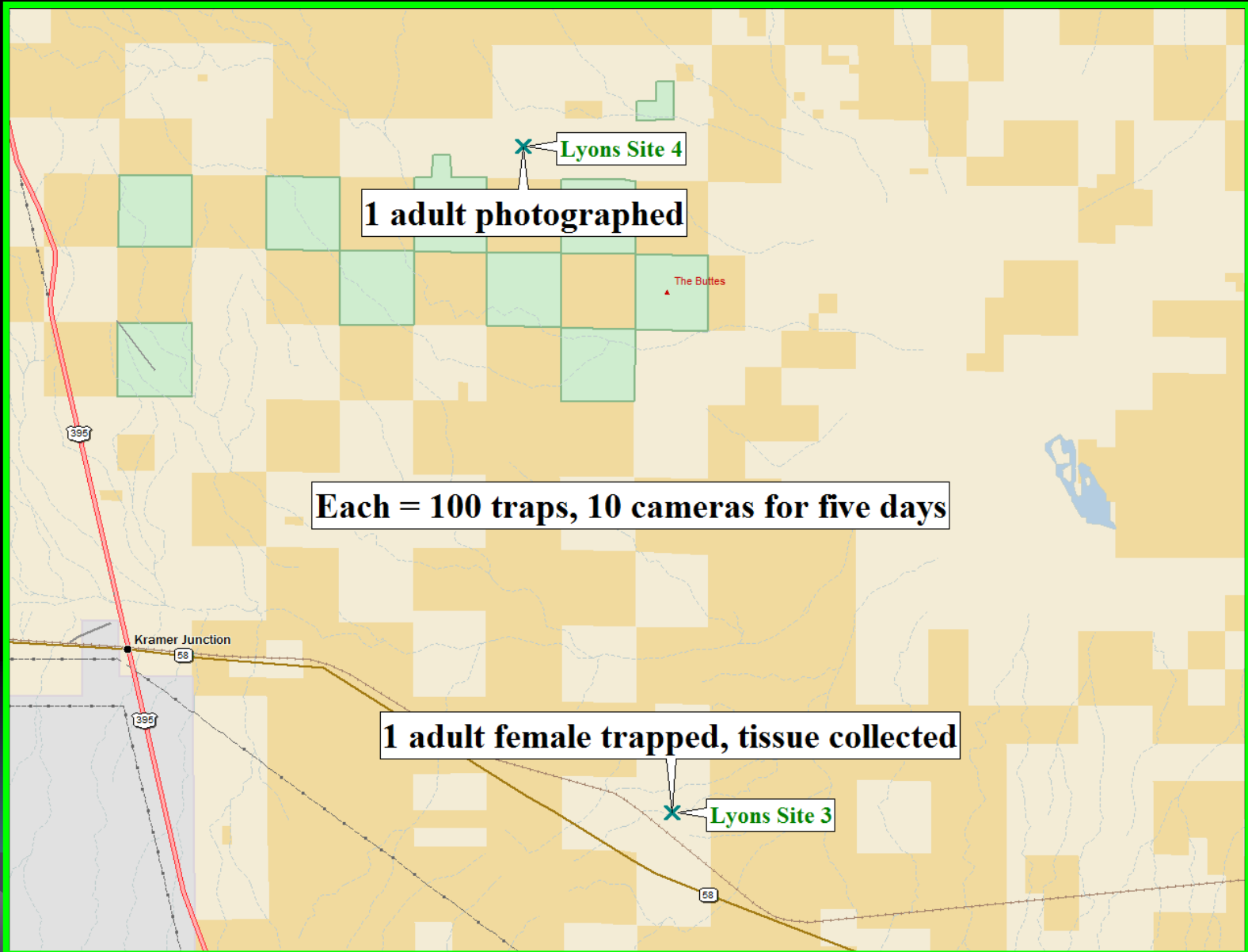
13 MGS =

2 in saltbush

11 in Creosote bush

Grid numbers shown

# Two Compensation Parcel Grids





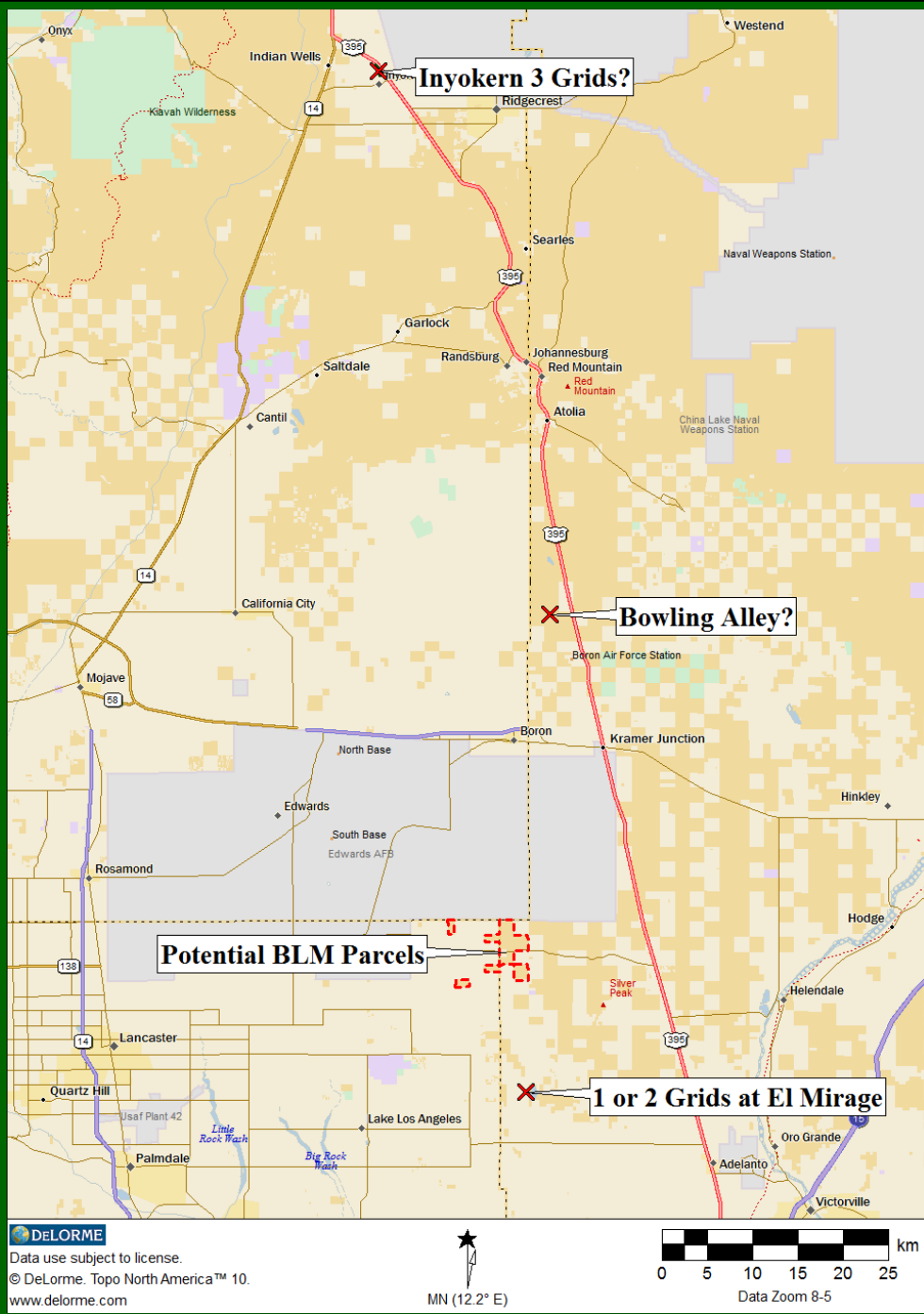
# Adult male at Lyons 4 – Up, up, and away



27.27 inHg ↑ 93°F 04/20/2016 12:42PM CAMERA2



# Possible Grid Locations In 2017?







Camera  
set-up  
with  
suet cage



# Close-up of suet cage

