

2017-2018 Central Valley Regulations
Section 7.50(b), Title 14, CCR

New changes shown in red text

| <i>Body of Water</i> | <i>Open Season and Special Regulations</i> | <i>Daily Bag and Possession Limit</i> |
|---|---|---|
| (5) American River (Sacramento Co.) | | |
| (A) From Nimbus Dam to the Hazel Avenue bridge piers. | Jan. 1 through July 15. | 2 hatchery trout or hatchery steelhead**. 4 hatchery trout or hatchery steelhead** in possession. |
| | July 16 through Dec. 31. | 2 hatchery trout or hatchery steelhead**. 4 hatchery trout or hatchery steelhead** in possession. 2 Chinook Salmon. 4 Chinook Salmon in possession. |
| (B) From Hazel Avenue bridge piers to the U.S. Geological Survey gauging station cable crossing about 300 yards downstream from the Nimbus Hatchery fish rack site. | Jan. 1 through July 15. Only barbless hooks may be used. | 2 hatchery trout or hatchery steelhead**. 4 hatchery trout or hatchery steelhead** in possession. |
| | July 16 through Aug. 15. Only barbless hooks may be used. | 2 hatchery trout or hatchery steelhead**. 4 hatchery trout or hatchery steelhead** in possession. 2 Chinook Salmon. 4 Chinook Salmon in possession. |
| (C) From the U.S. Geological Survey gauging station cable crossing about 300 yards down- stream | Jan. 1 through July 15. Only barbless hooks may be used. | 2 hatchery trout or hatchery steelhead**. 4 hatchery trout or hatchery steelhead** |

| | | |
|--|---|--|
| from the Nimbus Hatchery fish rack site to the SMUD power line crossing at the southwest boundary of Ancil Hoffman Park. | | in possession. |
| | July 16 through Oct. 31. Only barbless hooks may be used. | 2 hatchery trout or hatchery steelhead**. 4 hatchery trout or hatchery steelhead** in possession. 2 Chinook Salmon. 4 Chinook Salmon in possession. |
| (D) From the SMUD power line crossing at the southwest boundary of Ancil Hoffman Park downstream to the Jibboom Street bridge. | Jan. 1 through July 15. | 2 hatchery trout or hatchery steelhead**. 4 hatchery trout or hatchery steelhead** in possession. |
| | July 16 through Dec. 31. | 2 hatchery trout or hatchery steelhead**. 4 hatchery trout or hatchery steelhead** in possession. 2 Chinook Salmon. 4 Chinook Salmon in possession. |
| (E) From the Jibboom Street bridge to the mouth. | Jan. 1 through July 15. | 2 hatchery trout or hatchery steelhead**. 4 hatchery trout or hatchery steelhead** in possession. |
| | July 16 through Dec. 16. | 2 hatchery trout or hatchery steelhead**. 4 hatchery trout or hatchery steelhead** in possession 2 Chinook Salmon. 4 Chinook Salmon in possession. |
| | Dec. 17 through Dec. 31. | 2 hatchery trout or |

| | | |
|--|--|---|
| | | hatchery steelhead**. 4 hatchery trout or hatchery steelhead** in possession. |
| (68) Feather River below Fish Barrier Dam (Butte, Sutter and Yuba cos.). | | |
| (A) From Fish Barrier Dam to Table Mountain bicycle bridge in Oroville. | Closed to all fishing all year. | |
| (B) From Table Mountain bicycle bridge to Highway 70 bridge. | Jan. 1 through July 15. Only barbless hooks may be used. | 2 hatchery trout or hatchery steelhead**. 4 hatchery trout or hatchery steelhead** in possession. |
| (C) From Highway 70 bridge to the unimproved boat ramp above the Thermalito Afterbay Outfall. | All year. | 2 hatchery trout or hatchery steelhead**. 4 hatchery trout or hatchery steelhead** in possession. |
| (D) From the unimproved boat ramp above the Thermalito Afterbay Outfall to 200 yards above the Live Oak boat ramp. | Jan. 1 through July 15. | 2 hatchery trout or hatchery steelhead**. 4 hatchery trout or hatchery steelhead** in possession. |
| | July 16 through Oct. 15. | 2 hatchery trout or hatchery steelhead**. 4 hatchery trout or hatchery steelhead** in possession. 2 Chinook Salmon. 4 Chinook Salmon in possession. |
| | Oct. 16 through Dec. 31. | 2 hatchery trout or hatchery steelhead**. 4 hatchery trout or hatchery steelhead** in possession. |

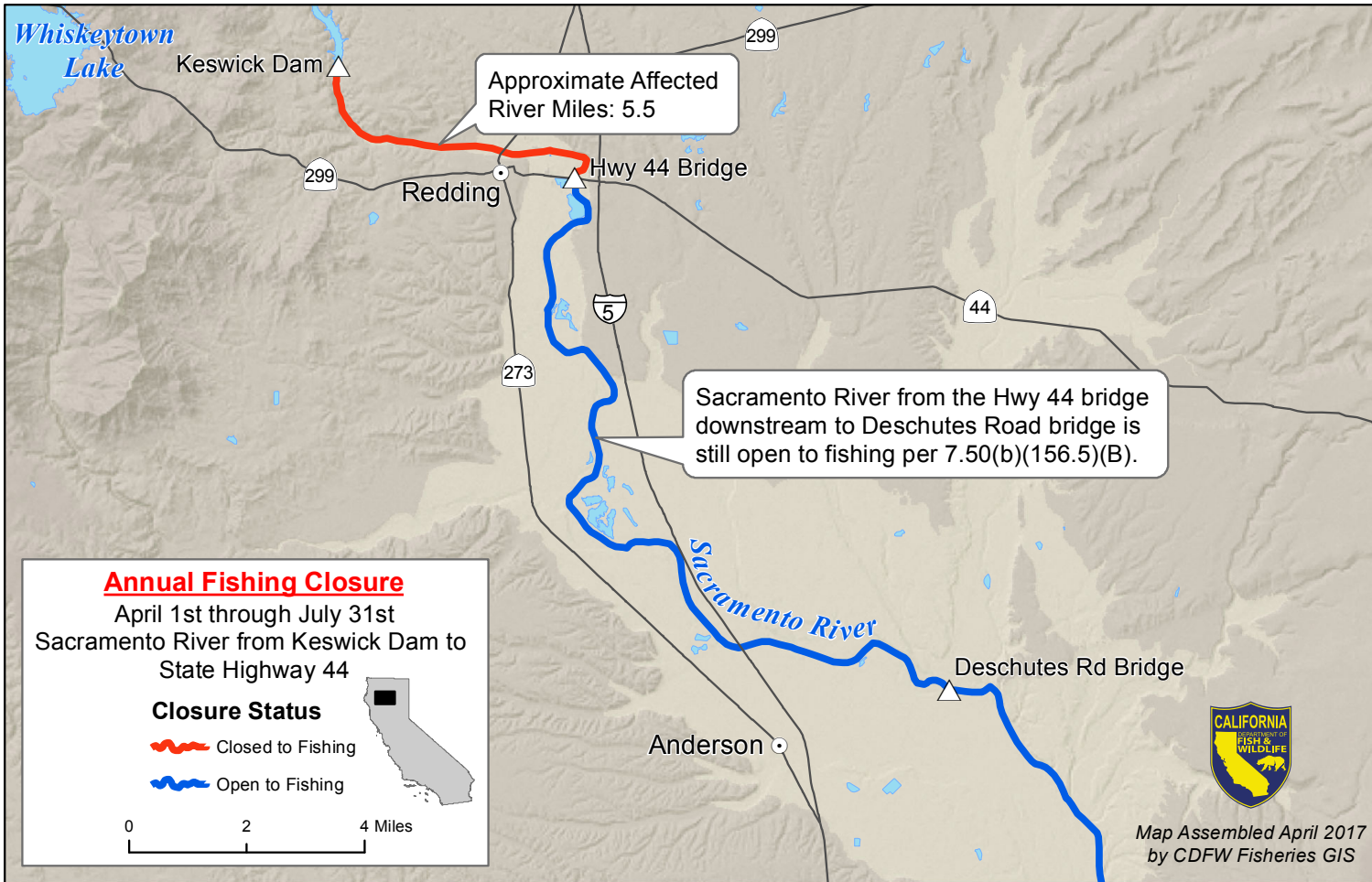
| | | |
|--|--|--|
| <p>(E) From 200 yards above Live Oak boat ramp to the mouth. For purposes of this regulation, the lower boundary is defined as a straight line drawn from the peninsula point on the west bank to the Verona Marine boat ramp.</p> | <p>Jan. 1 through July 15.</p> | <p>2 hatchery trout or hatchery steelhead**. 4 hatchery trout or hatchery steelhead** in possession.</p> |
| | <p>July 16 through Dec. 16.</p> | <p>2 hatchery trout or hatchery steelhead**. 4 hatchery trout or hatchery steelhead** in possession. 2 Chinook Salmon. 4 Chinook Salmon in possession.</p> |
| | <p>Dec. 17 to Dec. 31.</p> | <p>2 hatchery trout or hatchery steelhead**. 4 hatchery trout or hatchery steelhead** in possession.</p> |
| <p>(156.5) Sacramento River and tributaries below Keswick Dam (Butte, Colusa, Contra Costa, Glenn, Sacramento, Shasta, Solano, Sutter, Tehama and Yolo cos.).</p> | <p>Also see Sierra District General Regulations (See Section 7.00(b)).</p> | |
| <p>(A) Sacramento River from Keswick Dam to 650 feet below Keswick Dam.</p> | <p>Closed to all fishing all year.</p> | |
| <p>(B) Sacramento River from 650 feet below Keswick Dam to the Deschutes Road bridge.</p> | | |
| <p>1. Sacramento River from 650 feet below Keswick Dam to the Highway 44 bridge.</p> | <p>Jan. 1 to Mar. 31. Only barbless hooks may be used.</p> | <p>2 hatchery trout or hatchery steelhead**. 4 hatchery trout or hatchery steelhead** in possession.</p> |
| | <p>Closed to all fishing from Apr. 1 through July 31.</p> | |

| | | |
|--|--|--|
| | Aug. 1 through Dec. 31. Only barbless hooks may be used. | 2 hatchery trout or hatchery steelhead**. 4 hatchery trout or hatchery steelhead** in possession. |
| 2. Sacramento River from the Highway 44 bridge to the Deschutes Road bridge. | All year. Only barbless hooks may be used. | 2 hatchery trout or hatchery steelhead**. 4 hatchery trout or hatchery steelhead** in possession. |
| (C) Sacramento River from the Deschutes Road bridge to the Red Bluff Diversion Dam. | Jan. 1 through July 31. | 2 hatchery trout or hatchery steelhead**. 4 hatchery trout or hatchery steelhead** in possession. |
| | Aug. 1 through Dec. 16. | 2 hatchery trout or hatchery steelhead**. 4 hatchery trout or hatchery steelhead** in possession. 2 Chinook Salmon. 4 Chinook Salmon in possession. |
| | Dec. 17 through Dec. 31. | 2 hatchery trout or hatchery steelhead**. 4 hatchery trout or hatchery steelhead** in possession. |
| (D) Sacramento River from Red Bluff Diversion Dam to the Hwy 113 bridge near Knights Landing. Note: It is unlawful to take fish 0-250 feet downstream from the overflow side of the Moulton, Colusa and Tisdale Weirs. | Jan. 1 through July 15. | 2 hatchery trout or hatchery steelhead**. 4 hatchery trout or hatchery steelhead** in possession. |
| | July 16 through Dec. 16. | 2 hatchery trout or hatchery steelhead**. 4 hatchery trout or hatchery steelhead** in possession. 2 Chinook Salmon. 4 Chinook Salmon in possession. |

| | | |
|---|--------------------------|--|
| | Dec. 17 through Dec. 31. | 2 hatchery trout or hatchery steelhead**. 4 hatchery trout or hatchery steelhead** in possession. |
| (E) Sacramento River from the Hwy 113 bridge near Knights Landing to the Carquinez Bridge (includes Suisun Bay, Grizzly Bay and all tributary sloughs west of Highway 160). Note: It is unlawful to take fish 0-250 feet downstream from the overflow side of the Fremont and Sacramento Weirs. | Jan. 1 through July 15. | 2 hatchery trout or hatchery steelhead**. 4 hatchery trout or hatchery steelhead** in possession. |
| | July 16 through Dec. 16. | 2 hatchery trout or hatchery steelhead**. 4 hatchery trout or hatchery steelhead** in possession. 2 Chinook Salmon. 4 Chinook Salmon in possession. |
| | Dec. 17 through Dec. 31. | 2 hatchery trout or hatchery steelhead**. 4 hatchery trout or hatchery steelhead** in possession. |

* Wild Chinook Salmon are those not showing a healed adipose fin clip and not showing a healed left ventral fin clip.



**Hatchery trout or steelhead in anadromous waters are those showing a healed adipose fin clip (adipose fin is absent). Unless otherwise provided, all other trout and steelhead must be immediately released. Wild trout or steelhead are those not showing a healed adipose fin clip (adipose fin is present).




Sacramento River from the Hwy 44 bridge downstream to Deschutes Road bridge is still open to fishing per 7.50(b)(156.5)(B).

Annual Fishing Closure
April 1st through July 31st
Sacramento River from Keswick Dam to State Highway 44

Closure Status

-  Closed to Fishing
-  Open to Fishing

0 2 4 Miles



Map Assembled April 2017
by CDFW Fisheries GIS