

# California Wildlife Habitat Relationships System

California Department of Fish and Wildlife




California Interagency Wildlife Task Group

## Lesser Slender Salamander *Batrachoseps minor* A058



Credit: Gary Nafis



-  Yearlong Range
-  County Boundaries
-  Water Bodies

Original Map:  
CWHR Staff (2006)

Revision History:  
CWHR Program/A Wright/  
R Thomson (2014)

Range maps are based on available occurrence data and professional knowledge. They represent current, but not historic or potential, range. Unless otherwise noted above, maps were originally published in Zeiner, D.C., W.F. Laudenslayer, Jr., K.E. Mayer, and M. White, eds. 1988-1990. California's Wildlife. Vol. I-III. California Depart. of Fish and Game, Sacramento, California. Updates are noted in maps that have been added or edited since original publication.