



**APPENDIX B**  
**SITE PHOTOGRAPHS**



Top: Looking east and south from center of Site. Note southern creek with 26-inch pipeline at east end, PG&E natural gas compressor station at far right, and Clifton Court Foreba at extreme left corner of photo.

Bottom: Looking south and west from northeast boundary of Site. Note compressor station to left, onsite warehouse at southeast corner of Site, residential property south of Site, 60 kV and 230 kV transmission lines.



**Harding Lawson Associates**  
Engineering and  
Environmental Services

phs  
Assessment  
Property

PAGE

**1**

DRAWN  
GEJ


JOB NUMBER  
47442 1

DATE  
7/99

REVISED DATE



Top left: Onsite warehouse exterior and portion of a building.



Top right: Small alkali pond at southeast corner, used as a breeding pond for tiger salamander.

Bottom: Post-construction mitigation area along with construction of 42-inch PG&E natural gas pipe mitigation in October 1998.



**Harding Lawson Associates**  
Engineering and  
Environmental Services

maps  
Assessment  
Property

PAGE


**2**

DRAWN  
GEJ

JOB NUMBER  
47442 1

DATE  
7/99

REVISED DATE



Top left: Looking northwest from center of Site. Delta Pumping Plant "boneyard" building at left center.

Top right: Looking northwest at west end of Site. Note northern creek in foreground; entrance road (Kelso Road) to Delta Pumping Plant visible in left rear of photo.

Bottom left: Looking east from western boundary of Site.

Bottom right: Cattle onsite.



**Harding Lawson Associates**  
Engineering and  
Environmental Services

Jobs  
Assessment  
Property


PAGE

**3**

DRAWN                      JOB NUMBER  
GEJ                              47442 1

DATE  
7/99

REVISED DATE



and "boneyard" northwest of Site.

and entrance east of Site



**Harding Lawson Associates**  
Engineering and  
Environmental Services

Jobs  
Assessment  
Property

PAGE

**4**

DRAWN  
GEJ

JOB NUMBER  
47442 1

DATE  
7/99

REVISED DATE



**Harvey O. Banks Delta Pumping Plant**  
(looking southwest; Site is not visible in this photo, but would be to left of Plant)

Photo: California Department of Water Resources