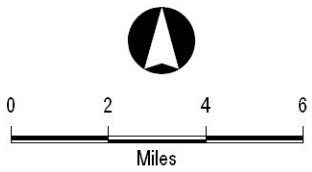
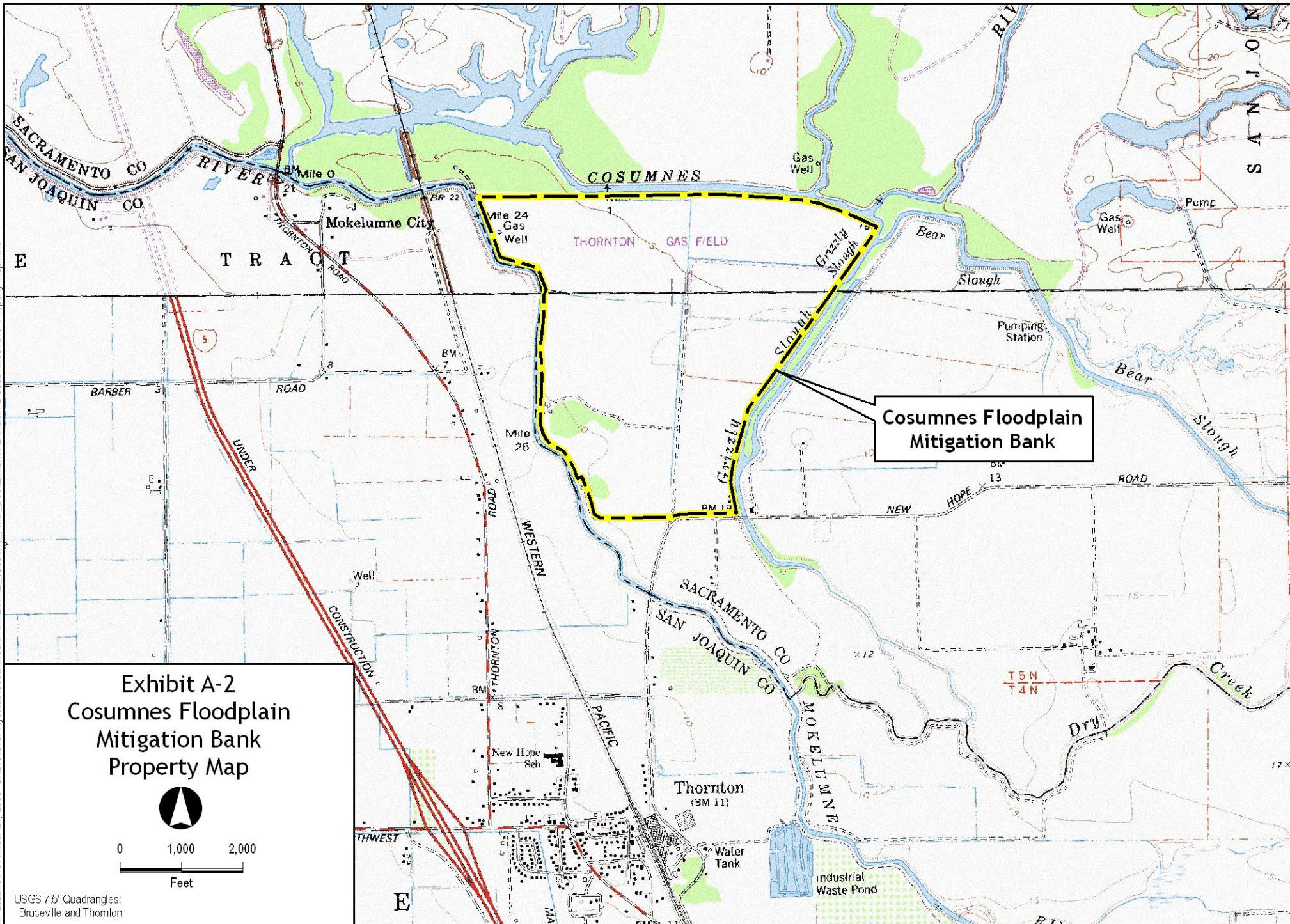


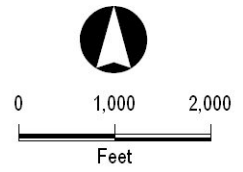
**Exhibit A-1**  
**Cosumnes Floodplain**  
**Mitigation Bank**  
**General Vicinity Map**



M. Lozano November 21, 2008 G:\GIS\GISProject\09\CosumnesRiver\BMMXD\_09051\RT\_Final\_Doc\Exhibit A-2 Cosumnes River Property Map.mxd



### Exhibit A-2 Cosumnes Floodplain Mitigation Bank Property Map



USGS 7.5' Quadrangles:  
Bruceville and Thornton