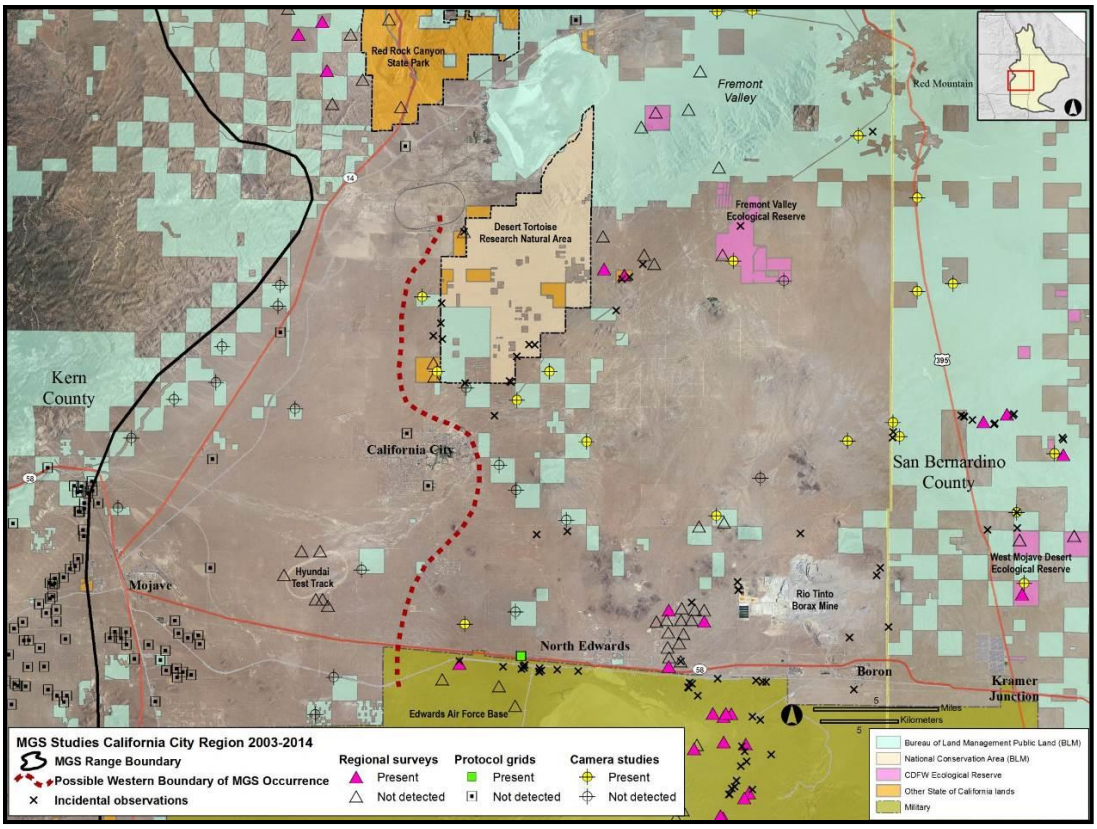
Red Rock Canyon State Park
Fremont Valley
Red Mountain
Fremont Valley Ecological Reserve
Desert Tortoise Research Natural Area
Kern County
California City
San Bernardino County
West Mojave Desert Ecological Reserve
Hyundai Test Track
Mojave
Rio Tinto Borax Mine
North Edwards
Boron
Kramer Junction
Edwards Air Force Base
MGS Studies California City Region 2003-2014
MGS Range Boundary
Possible Western Boundary of MGS Occurrence
Incidental observations
Regional surveys
Present
Not detected
Protocol grids
Present
Not detected
Camera studies
Present
Not detected
Bureau of Land Management Public Land (BLM)
National Conservation Area (BLM)
CDFW Ecological Reserve
Other State of California lands
Military

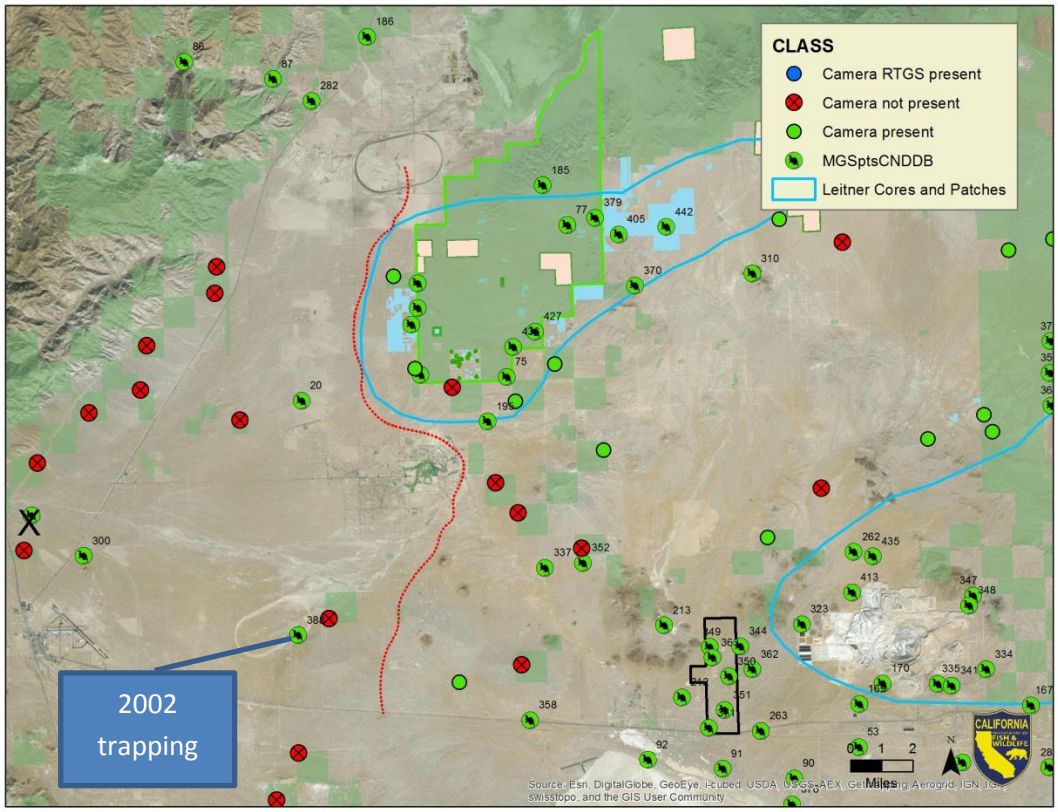
CLASS
Camera RTGS present
Camera not present
Camera present
MGSptsCNDDB
Leitner Cores and Patches
2002 trapping
Miles

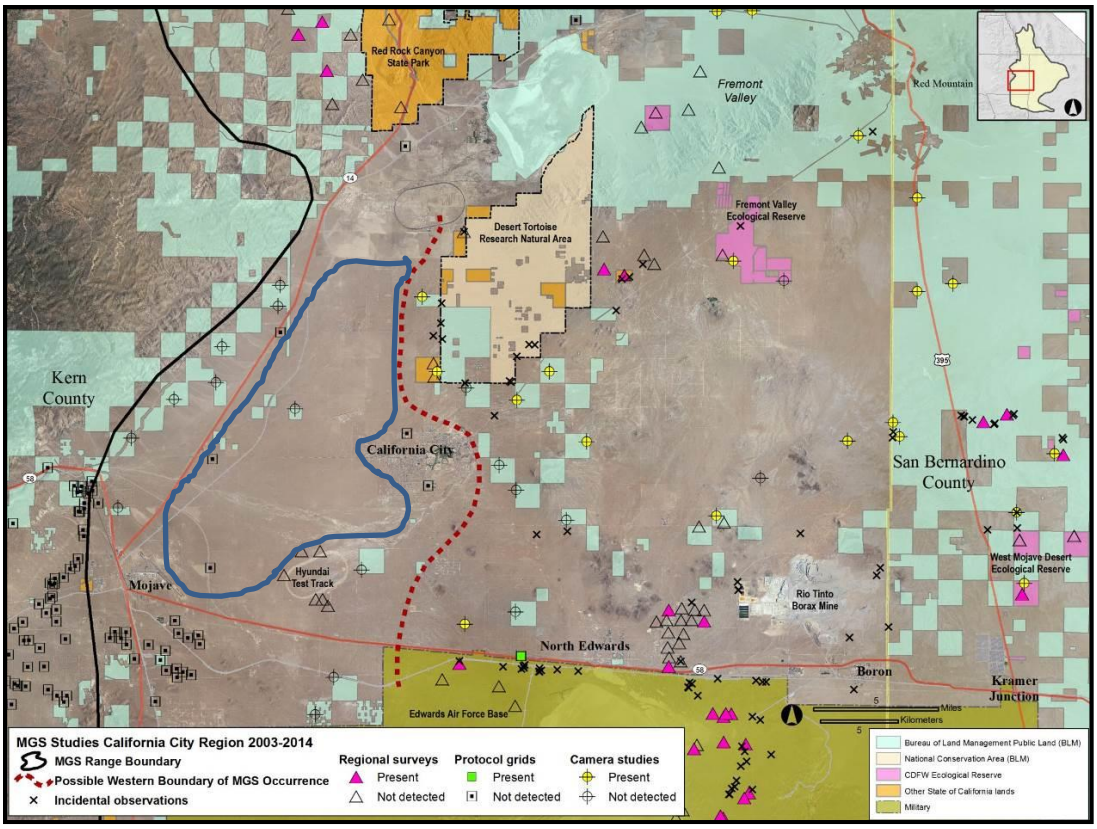
Red Rock Canyon State Park
Fremont Valley
Red Mountain
Fremont Valley Ecological Reserve
Desert Tortoise Research Natural Area
Kern County
California City
San Bernardino County
West Mojave Desert Ecological Reserve
Hyundai Test Track
Mojave
Rio Tinto Borax Mine
North Edwards
Boron
Kramer Junction
Edwards Air Force Base
Miles
Kilometers
MGS Studies California City Region 2003-2014
MGS Range Boundary
Possible Western Boundary of MGS Occurrence
Incidental observations
Regional surveys
Present
Not detected
Protocol grids
Present
Not detected
Camera studies
Present
Not detected
Bureau of Land Management Public Land (BLM)
National Conservation Area (BLM)
CDFW Ecological Reserve
Other State of California lands
Military

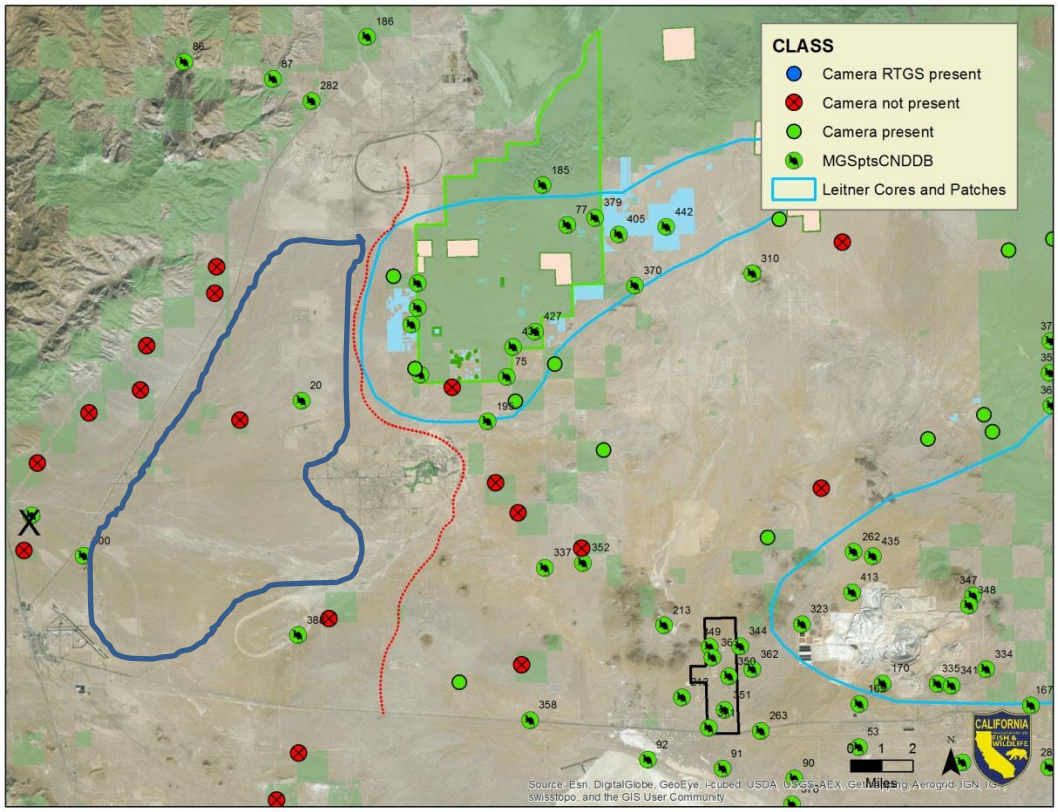
CLASS
Camera RTGS present
Camera not present
Camera present
MGSptsCNDDB
Leitner Cores and Patches
Miles
Source: Esri, DigitalGlobe, GeoEye, i-cubed, USDA, USGS, AEX, Getmapping, Aerogrid, IGN, IGP, swisstopo, and the GIS User Community