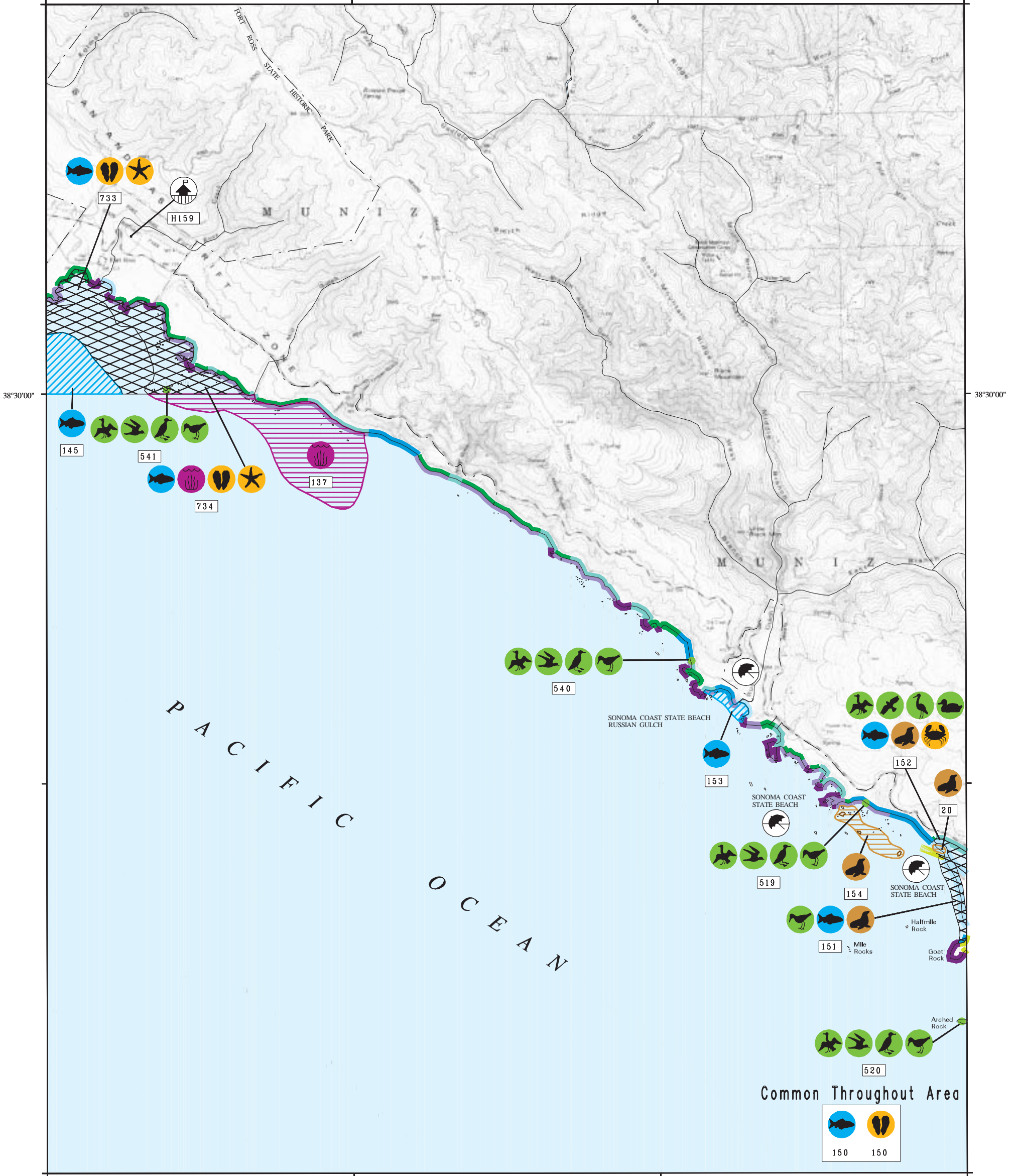


# ENVIRONMENTAL SENSITIVITY INDEX MAP

123°15'00"

123°07'30"




123°15'00"

123°07'30"

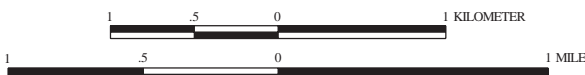


Office of  
OIL SPILL PREVENTION and RESPONSE  
California Department of Fish and Game

Prepared for



HAZARDOUS MATERIALS RESPONSE  
and ASSESSMENT DIVISION  
National Oceanic and Atmospheric Administration



PUBLISHED: SEPTEMBER 1994

FORT ROSS, CALIF. (1978)  
ARCHED ROCK, CALIF. (1977)

**NC-7**