

2023-2024 CALIFORNIA MAMMAL HUNTING REGULATIONS

FOR ALL MAMMAL HUNTING IN CALIFORNIA
COMPILED JULY 1, 2023 THROUGH JUNE 30, 2024



2023-2024 MAMMAL HUNTING

STATE OF CALIFORNIA

Gavin Newsom, Governor

NATURAL RESOURCES

AGENCY

Wade Crowfoot, Secretary

DEPARTMENT OF FISH AND

WILDLIFE

Charlton H. Bonham, Director

FISH AND GAME

COMMISSION

Eric Sklar, President

St. Helena

Erika Zavaleta, Vice President

Santa Cruz

Jacque Hostler-Carmesin,

Member

McKinleyville

Samantha Murray, Member

La Jolla

Anthony Williams, Member

Huntington Beach

Melissa Miller-Henson,

Executive Director

P.O. Box 944209,

Sacramento, CA 94244-2090

(916) 653-4899

Email: fgc@fgc.ca.gov

Website: fgc.ca.gov

Contents

CDFW Contact Information.....	3
Participating in the Regulatory Process	4
What's New	5
License and Tag Fees	6
Hunters Help CDFW Scientists Conserve Big Game Species...	7
Hunting License Information.....	8
Foreward	12
General Provisions and Definitions.....	13
Free Hunting Days	20
Hunter Education	22
Use of Lights	23
Use of Dogs	25
Small Game	29
Big Game.....	31
General Regulations	31
Deer Hunting	34
Archery Deer Hunting.....	51
Elk Season Summary	61
Elk Hunting	63
Pronghorn Season Summary	66
Bighorn Sheep Season Summary	68
Bear Hunting	69
Wild Pig Hunting	71
Nongame Animals	71
Other Laws Related to Hunting.....	73
Hunting and ATVs	73
Unlawful Actions	74
Gray Wolf in California.....	75
Chronic Wasting Disease	76

2023-2024 MAMMAL HUNTING

DEPARTMENT OF FISH AND WILDLIFE REGIONAL OFFICES

1 - Northern Region

Serving Del Norte, Humboldt, Lassen, Mendocino, Modoc, Shasta, Siskiyou, Tehama and Trinity counties

601 Locust Street, Redding 96001
(530) 225-2300

AskRegion1@wildlife.ca.gov

No public license sales counter. Customer service representatives are available in person to validate hunting tags, answer questions, and provide and receive applications that will be fulfilled by mail.

Eureka Field Office

619 Second Street, Eureka 95501
(707) 445-6493

2 - North Central Region

Serving Alpine, Amador, Butte, Calaveras, Colusa, El Dorado, Glenn, Lake, Nevada, Placer, Plumas, Sacramento, San Joaquin, Sierra, Sutter, Yolo and Yuba counties

1701 Nimbus Road, Rancho Cordova 95670
(916) 358-2900

R2info@wildlife.ca.gov

3 - Bay Delta Region

Serving Alameda, Contra Costa, Marin, Napa, Sacramento, San Mateo, Santa Clara, Santa Cruz, San Francisco, San Joaquin, Solano, Sonoma and Yolo counties

2825 Cordelia Road, Ste. 100, Fairfield 94534
(707) 428-2002

AskBDR@wildlife.ca.gov

Stockton Field Office

2109 Arch Airport Road, Suite 100, Stockton 95206
(209) 234-3420

4 - Central Region

Serving Fresno, Kern, Kings, Madera, Mariposa, Merced, Monterey, San Benito, San Luis Obispo, Stanislaus, Tulare and Tuolumne counties

1234 E. Shaw Avenue, Fresno 93710
(559) 243-4005

Reg4Assistant@wildlife.ca.gov

5 - South Coast Region

Serving Los Angeles, Orange, San Diego, Santa Barbara and Ventura counties

3883 Ruffin Road, San Diego 92123
(858) 467-4201

AskR5@wildlife.ca.gov

Seal Beach Field Office

3030 Old Ranch Parkway, Suite 400
Seal Beach 90740

6 - Inland Deserts Region

Serving Imperial, Inyo, Mono, Riverside and San Bernardino counties

3602 Inland Empire Blvd., Ste. C-220
Ontario 91764

(909) 484-0167

AskRegion6@wildlife.ca.gov

Licenses are not sold at this office.

7 - Marine Region

Serving the entire California coast, from border to border and three nautical miles out to sea.

20 Lower Ragsdale Drive, Ste. 100, Monterey 93940
(831) 649-2870

AskMarine@wildlife.ca.gov

Office is closed to the public. Licenses are not sold at this office.

2023-2024 MAMMAL HUNTING

NONDISCRIMINATION

Any person excluded from participation in, denied the benefits of, or otherwise subjected to discrimination under any program of the California Department of Fish and Wildlife, on the grounds of age, race, national origin, disability, religious or political affiliation, color, sex, ancestry, marital status, or sexual orientations, should contact the nearest regional office of the Department or its headquarters located at 715 P Street, Sacramento, CA 95814, (916) 445-0411. In addition, you may contact the U.S. Equal Employment Opportunity Commission, Washington, D.C. 20506 or a local EEOC office listed in your phone directory under U.S. Government.

Alternate communication format available upon request, call (916) 322-8911. Call the California Relay (telephone) Service for the deaf or hearing-impaired from TDD phones at 800-735-2929 or 711.

PARTICIPATING IN THE REGULATORY PROCESS

The Fish and Game Commission is composed of five members who are appointed by the Governor and confirmed by the State Senate. The Commission establishes hunting and sport fishing regulations including seasons, bag and possession limits, methods of take, area descriptions and any special conditions. In addition, the Commission formulates general policies for the Department of Fish and Wildlife. Monthly topical meetings are held to hear regulation change proposals. The public may make recommendations in writing before a Commission meeting or present its proposals verbally at the meeting. The Commission's meeting schedule, including specific topics, dates and locations, is posted on their web site www.fgc.ca.gov.

Written comments can be directed to the Fish and Game Commission at P.O. Box 944209, Sacramento, CA 94244-2090, or by e-mail to fgc@fgc.ca.gov. Comments sent by e-mail should include a full name and mailing address. The Commission also has established a list server for information distribution available on their web site www.fgc.ca.gov.

READY TO MAKE A DIFFERENCE?



NOW HIRING WILDLIFE OFFICERS!



wildlife.ca.gov/Enforcement

2023-2024 MAMMAL HUNTING

WHAT'S NEW IN 2023

Regulatory changes and hunt updates from the previous year are provided in **red** text.

Free Hunting Days

The California Free Hunting Days for the 2023-24 hunting season are Saturday, November 25, 2023, and Saturday, April 13, 2024. To hunt on the free hunting days, participants must meet requirements established in FGC 3040, including the possession of a valid Free Hunt Days Registration. The Free Hunt Days Registration item will be available to claim beginning on October 11, 2023. For more information and requirements to participate in California's free hunting days, please visit <https://wildlife.ca.gov/Licensing/Hunting/Free-Hunting-Days>.

New Elk Hunting Opportunities

There are several new elk regulation changes beginning on July 1, 2023. These changes include increasing bull and antlerless tags in two Roosevelt Elk Hunt Zones, modified Hunt Zone boundaries for the Bear Valley and Cache Creek Tule Elk Hunt Zones, modified boundaries for the La Panza Tule Elk Hunt Zone, and establishing three new Hunt Zones: the Gabilan Tule Elk Hunt Zone, Central Coast Tule Elk Hunt Zone, and Tehachapi Rocky Mountain Elk Hunt Zone with General Methods hunts proposed for each. For new zone boundaries, see page 63.

Wild Pig Tag Changes for Nonresident Hunters

Beginning on July 1, 2023, hunters with a two-day nonresident hunting license may purchase wild pig tags.

STAY CONNECTED TO CDFW

Having your e-mail address and mobile number will enable the CDFW to send you information you can use, such as license renewal and courtesy report card deadline reminders, and California fishing information. When purchasing a license from a license agent or when you log in to the Online License Sales and Services, update your communication preferences and provide your e-mail address and mobile number.

Fish and Game Code, Section 1050.6, and California Government Code, Section 11015.5, prohibit the CDFW from selling or sharing your personal information with any third party.

Requests to Return Premium Tags for Preference Points

Hunters with premium deer, elk, pronghorn antelope, and bighorn sheep tags may return their premium tag requesting their preference points be reinstated under the following conditions:

Pre-season

Hunters unable to hunt with their premium deer, elk, pronghorn antelope, and bighorn sheep tag may surrender their tag via mail to the CDFW License and Revenue Branch before the season starts, along with a written request to have their preference points reinstated. The tag must be postmarked prior to the earliest date that the tag is valid for hunting. If the request is approved, preference points will be reinstated and one preference point will be awarded for the hunt year ((CCR T14-708.14(j)(1) and 708.14(k)(1)). In addition, eligible elk, pronghorn antelope, and bighorn sheep tag holders may request a refund of their tag fees.

Post-season

Hunters with a premium deer, elk, pronghorn antelope, and bighorn sheep tag whose hunt zone was inaccessible for sixty-six percent (66%) or more of the hunt season due to a public land closure caused by wildfire may return their unfilled tag with their written request for preference point reinstatement and/or tag refund. The tag holder must return their unfilled tag with their written request.

CDFW will update the Exchanges, Returns, Preference Points web page at: <https://wildlife.ca.gov/Licensing/Hunting#9941888-exchanges-returns-preference-points> as soon as any hunt zone has been identified as inaccessible for sixty-six (66%) or more of the hunt season due to a public land closure caused by wildfire.

Tag holders are encouraged to monitor this page for a list of tags eligible for return and preference points reinstatement. Return tags must be postmarked on or prior to February 28 of the current license year for which the tag is valid. Requests postmarked after this date shall not be considered.

Please mail your tag(s) and written preference point reinstatement requests to:

CDFW
License and Revenue Branch
Attn: Big Game Hunting Desk
P.O. Box 944209
Sacramento, CA 94244-2090

2023-2024 MAMMAL HUNTING

JULY 1, 2023 - JUNE 30, 2024 HUNTING LICENSE AND TAG FEES

Hunting Licenses

Resident	\$58.58
Nonresident	\$204.69
Junior	\$15.38
Disabled Veteran & Recovering Service Member	\$9.46
<i>Initial qualification must be done at a CDFW license sales office, see page 8 for more information.</i>	
Duplicate Hunting License	\$12.96
2-Day Nonresident Hunting License	\$58.58

Valid only for taking resident and migratory game birds, resident small game mammals, fur-bearing mammals, wild pigs, and non-game mammals.

Lifetime Hunting Licenses

Ages 0-9	\$644.50
Ages 10-39	\$1,054.25
Ages 40-61	\$949.75
Ages 62+	\$644.50

Tags

First Deer Tag

Resident	\$38.62
Nonresident	\$343.25

Second Deer Tag

Resident	\$48.09
Nonresident	\$343.25

Bear Tag

Resident	\$56.98
Resident Junior	\$30.81
Nonresident	\$361.90

Wild Pig Tag

Resident	\$28.08
Nonresident	\$94.22

Hunter Education

Hunter Education Equivalency Exam	\$65.00
-----------------------------------	---------

Available at regional CDFW license sales offices only by appointment. NOTE: Not recognized as proof of Hunter Education in other states.

Duplicate Hunter Education Certificate	\$8.13
--	--------

Customers with CDFW verified Hunter Education Certificates in their ALDS customer record may purchase duplicate hunter education certificates at license agents or online.

Other Fees

Duplicate Big Game Tag	\$12.36
------------------------	---------

Available at any CDFW license sales office.

Deer Tag Non-Reporting Fee	\$21.60
----------------------------	---------

2023-2024 MAMMAL HUNTING

Hunters Help CDFW Scientists Conserve Big Game Species

How are wildlife populations surveyed? Revenues from state hunter licenses and tags and federal ammunition taxes directly fund science at CDFW. This information is essential to ensure sustainable harvest levels that conserve big game species while also optimizing opportunities for hunting. CDFW scientists regularly design and conduct various types of wildlife surveys to monitor populations of big game species throughout the state. Especially in forested regions, CDFW scientists place hundreds of cameras across the landscape and use the rate at which deer, bear and other species are photographed to estimate the abundances of these species. In more open areas, CDFW scientists conduct surveys from aircraft to get counts of deer, elk, pronghorn, and other species. Additionally, bear hunters provide CDFW scientists with tooth samples from harvested bears that can be used to understand the age structure of state's bear population, which is an important monitoring parameter that would otherwise cost CDFW millions of dollars to collect.


Deer Survey Using a Camera



Pronghorn Survey from a Helicopter



How are the survey results used to set hunting regulations? CDFW scientists use the survey data in statistical models to estimate the total population size of each species in different hunt zones or management units, and to monitor how these populations change over time. This provides a key source of scientific information to help inform how to best conserve big game species and provide diverse opportunities for hunting. CDFW scientists use the results to make recommendations to the Fish and Game Commission which is the state regulatory authority that adopts harvest adjustments to hunt tag limits, new hunts, and boundary changes. In 2023, the Commission expanded hunting opportunities for elk based on new science recently completed by CDFW.



**SAVE
OUR
WATER**
SaveOurWater.com

2023-2024 MAMMAL HUNTING

HUNTING LICENSES

Hunting License Requirements

First-time applicants applying for a hunting license through the CDFW's ALDS must present one of the following as evidence of hunter education when applying for a California hunting license:

- An annual California hunting license issued in any prior year;
- A Two-Day Nonresident California Hunting License issued after the 1999/2000 license year;
- A California certificate of hunter education completion or equivalency with a unique number imprinted on it ex: (AA00000) or a California hunter education certificate with no unique number imprinted and a California hunter education validation stamp affixed;
- A certificate of successful completion of a California-approved hunter education course from any state or province; or
- A current hunting license or a hunting license issued in either of the two previous years from any state, province, European Union country or South Africa.

Applicants that have previously purchased a hunting license through CDFW's ALDS will already have the required proof of hunter education evidence in their customer profile. To ensure the appropriate customer profile is retrieved at a license agent, the CDFW recommends hunters provide the license agent with a previously issued ALDS license.

Validation of License

To be valid, every California hunting license shall be signed by the licensee. Proof of identification must be presented at the time of initial purchase. In addition, the license must contain the following information about the licensee: true name, residence address, date of birth, height, weight, color of eyes, color of hair, and sex.

Acceptable Proof of Identification:

- Any license document or GO ID number previously issued via ALDS
- A valid driver's license or identification card issued to him or her by the Department of Motor Vehicles or by the entity issuing driver's licenses from the licensee's state of domicile
- US Birth Certificate
- US Certificate or Report of Birth Abroad
- Tribal Identification Card, as defined by each sovereign tribal nation
- Birth Certificate or passport issued from a US Territory
- US Passport
- US Military Identification Cards (Active or reserve duty, dependent, retired member, discharged from service, medical/religious personnel)
- Certificate of Naturalization or Citizenship
- A foreign government-issued photo identification

Applicants who are less than 18 years of age may provide any form of identification previously described or a guardian's identification (parent or legal guardian identification listed).

License Provisions

A valid California hunting license is required to take any bird or mammal. Hunters must carry licenses and be prepared to show them upon request to any peace officer. Guns and other equipment used in hunting must be shown upon request.

A 2-Day Nonresident California Hunting License is valid only for taking resident and migratory game birds, resident small game mammals, fur-bearing mammals wild pigs, and non-game mammals. A 2-Day Nonresident California Hunting License is not valid to hunt bighorn sheep, bear, deer, elk, or pronghorn.

Junior Hunting License Eligibility

To qualify for a junior hunting license, a hunter must be less than 16 years of age as of July 1, of the license year for which they are applying.

Disabled Veteran and Recovering Service Member Hunting Licenses

CDFW offers reduced fee hunting licenses for Disabled Veterans and Recovering Service Members.

Honorably discharged disabled veterans (resident or nonresident) with a 50 percent or greater service-connected disability are eligible for a reduced fee hunting license. Applicants must submit a letter from the Veterans' Administration documenting that you were honorably discharged from the US military and have a service-connected disability rating of 50 percent or greater.

Recovering service members are eligible for a reduced fee hunting license while undergoing medical treatment, recuperation, or therapy, and are in an outpatient status while recovering from a serious injury or illness related to the member's military service. Applicants must submit a letter from your commanding officer or military medical doctor verifying your eligibility as a recovering service member, including the expected recovery date in your verification letter.

To prequalify, applicants must submit the document of eligibility along with a photocopy of your personal identification and GO ID by fax to (916) 419-7585 or by secure document upload. To upload your documentation, please email your request to LRB@wildlife.ca.gov and follow the link provided in the response. You may also apply by mail or in person at any CDFW license sales office. For more information please contact your nearest CDFW license sales offices or visit our web site at wildlife.ca.gov/licensing/hunting. Hunting tags and validations must be purchased at full price.

2023-2024 MAMMAL HUNTING

HUNTING LICENSES

Duplicate Licenses

Your customer record contains a history of all your license purchases. If you lose your license or additional validations, you can go to any CDFW license sales office, license agent, online or by telephone sales and purchase a duplicate license and validations.

Disabled Entitlements

The CDFW offers the following free disabled entitlements to any resident or nonresident hunter that meets the qualifications. These entitlements must be certified by a licensed physician and submitted to the CDFW's License and Revenue Branch. Hunters that qualify for these entitlements must also have a valid California hunting license in possession while hunting.

Disabled Archer Permit

A disabled archer permit is available to any hunter who has permanent loss, significant limitation, or diagnosed disease or disorder, which substantially impairs one or both upper extremities preventing the hunter from drawing and holding of a bow in a firing position. The Disabled Archer Permit authorizes the disabled archer to use a crossbow or device which holds a string and arrow in the firing position, to assist in the taking of birds and mammals under the conditions of an archery tag or during archery season.

Certification from a licensed physician is required. If the physician indicates on the initial application that the disability is permanent, hunters may renew the permit every year at any CDFW license sales office, license agent, online or by telephone sales.

If the disability is temporary, the physician is required to enter the end date of the disability on the application. Temporary permits may be renewed at any CDFW's license sales office, license agent, online or by telephone sales every year until the temporary disability end date; once the end date has passed, re-certification is required.

Disabled Muzzleloader Scope Permit

A disabled muzzleloader scope permit is available to any visually impaired hunter having a permanent loss, significant limitation, or diagnosed disease or disorder, which substantially impairs the vision of a hunter, preventing the hunter from viewing and aligning the sights of a muzzleloader rifle with the target in order to hunt deer. The Disabled Muzzleloader Scope Permit allows the hunter to use a 1X scope on a muzzleloader rifle while hunting under the conditions of a muzzleloader deer hunt tag. Hunters must renew the permit each license year, but hunters may provide a copy of their previously issued permit to the CDFW's License and Revenue Branch to renew annually.

Mobility Impaired Disabled Persons Motor Vehicle Hunting License

A Mobility Impaired Disabled Persons Motor Vehicle Hunting License is available for any mobility impaired disabled hunter who must use a motor vehicle to pursue game. The Mobility Impaired Disabled Persons Motor Vehicle Hunting License allows a hunter to discharge a firearm from a vehicle that is stopped and its engine turned off. To qualify a person must be either permanently or fully confined to a wheelchair, a single or double amputee above the knee or double amputee below the knee, or depend upon the aid of a walker, crutches, etc. to walk. Certification from a licensed physician is required. The license is only available from the CDFW's License and Revenue Branch.



2023-2024 MAMMAL HUNTING

HUNTING LICENSES

Hunter Education Class Options

Hunter education classes include instruction in firearms safety and handling, sportsmanship and ethics, wildlife management and conservation, archery, black powder, wildlife identification, game care, first aid, and survival. Classes are offered in two formats:

1. Traditional (minimum of 10 hours of classroom, homework, and field instruction) or
2. Online course and follow-up class. For more information or to register for a class, visit www.wildlife.ca.gov/Hunter-Education.

Hunter Education Equivalency Exams

Hunter education equivalency exams are given by appointment only at CDFW regional offices for a fee. In some states, the California equivalency certificate may not be accepted as evidence of hunter education. For more information on the hunter education equivalency exam, contact your nearest CDFW regional office.

Duplicate Hunter Education Certificates

Duplicate hunter education certificates can be issued to any person who completed and passed a hunter education class.

If the class was completed prior to 1989, CDFW does not have records before this date; the hunter should contact the original instructor, club, or organization where the course was taught to obtain a duplicate. If the hunter is unable to obtain a duplicate through these means, they will have to repeat the course. Visit the hunter education web page at wildlife.ca.gov/Hunter-Education for more information.

Advanced Hunter Education

Advanced Hunter Education Clinics are species-specific or skill-specific. Learn how to field dress a deer, call in a mallard, find your way out of the woods, process and prepare your game for the table, plus much more! For additional information, including clinic dates and locations, visit wildlife.ca.gov/Hunter-Education/Advanced.

Bowhunter Education Class

Although bowhunter education training is not required in California, many states do require it for all bowhunters. CDFW's bowhunter education program meets the requirements of all states. For more information or to register for a class, visit wildlife.ca.gov/Hunter-Education.



2023

**WARDEN
STAMP**

wildlife.ca.gov/wardenstamp




Chronic Wasting Disease (CWD): What you need to know

WHAT IS CWD?

CWD is a **fatal neurological disease** of cervids (i.e., deer, elk, moose and reindeer).



HOW DOES IT SPREAD?



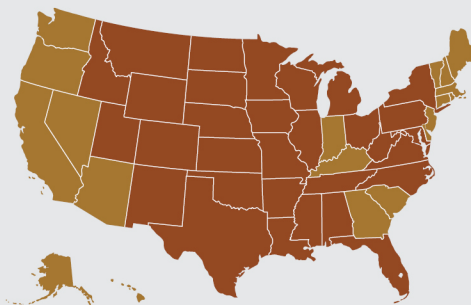
CWD spreads to cervids through contact with infected animals, tissues and environments.



HOW CAN WE HELP PREVENT THE SPREAD OF CWD?

Testing deer samples helps us know if CWD is present and allows us to better respond and manage the disease.

WHICH U.S. STATES HAVE DETECTED CWD?



■ States with detected cases of CWD



Hunters can bring their harvested deer or elk to a California Department of Fish and Wildlife (CDFW) sampling station or regional office to be sampled for CWD. Alternatively, the head can be brought to a meat processor or taxidermist participating in CDFW's CWD Sampling Program. CDFW will collect paired lymph nodes, dime to quarter-sized tissues, located behind the jaw along the spine.



OUT-OF-STATE HUNTING & HARVEST IMPORT



The California Code of Regulations, Title 14, Section 712 governs the importation of hunter-harvested deer and elk (cervid) into California. Only some parts of a harvested deer or elk can be imported, and no portions of the brain or spinal cord may be imported. Visit wildlife.ca.gov/CWD to learn more.

For more information on keeping California's deer and elk herds safe and free from CWD, please visit CDFW's CWD web page: wildlife.ca.gov/CWD.

**NO TIME
TO WASTE**
KEEP CWD AWAY



2023-2024 MAMMAL HUNTING

FOREWARD

This booklet contains information from both the California Fish and Game Code (FGC) and Title 14 of the California Code of Regulations (CCR). For detailed information, refer to the appropriate code or contact the Department of Fish and Wildlife (Department).

These excerpts are provided as a courtesy and are not to be used as legal documents. Since the regulation and FGC sections may be amended at any time, it is the reader's responsibility to be knowledgeable of, and abide by, all laws and regulations in effect at the time he/she participates in any commercial fishing activity. Any discrepancies between this document and the regulation and FGC sections from which they were prepared will be enforced and adjudicated according to the official code sections and regulations in effect on the date the activity takes place.

The official California Code of Regulations may be accessed through Thompson Reuters Westlaw at <https://govt.westlaw.com/calregs/Browse/Home/California/CaliforniaCodeofRegulations>. The official Fish and Game Code may be accessed through California Legislative Information at <https://leginfo.ca.gov/faces/home.xhtml>

California Fish and Game Commission

The Mission of the California Fish and Game Commission is, on behalf of California citizens, to ensure the long term sustainability of California's fish and wildlife resources by:

- Guiding the ongoing scientific evaluation and assessment of California's fish and wildlife resources;
- Setting California's fish and wildlife resource management policies and ensuring these are implemented by the Department of Fish and Wildlife;
- Establishing appropriate fish and wildlife resource management rules and regulations; and
- Building active fish and wildlife resource management partnerships with individual landowners, the public and interest groups, and federal, state, and local resource management agencies

Department of Fish and Wildlife


The mission of the Department of Fish and Wildlife is to manage California's diverse fish, wildlife, and plant resources, and the habitats upon which they depend, for their ecological values and for their use and enjoyment by the public.

The Department is charged with the administration and enforcement of the FGC and Title 14. The Department is organized with the Director and headquarters staff in Sacramento, and seven regional managers coordinating the operations in their respective portions of the state. The Director is the appointing power of all Department employees, who are responsible to the Director for the proper performance of their duties and responsibilities.

Most of the revenue for the Department comes from the Fish and Wildlife Preservation Fund, with a limited amount from other sources (General Fund, Sport Fish Restoration Act, Environmental License Plate Fund, and grants). The Fish and Wildlife Preservation Fund is supported by the sale of sport fishing and hunting licenses, commercial licenses, fish landing taxes, and fines and penalties assessed for violation of Fish and Wildlife laws.

All laws or regulations hereunder are either reproduced verbatim from the Fish and Game Code or from Title 14 of the California Code of Regulations, as adopted by the Fish and Game Commission under authority of the Fish and Game Code.

All references to state highway, interstate highway and U.S. highway numbers appearing in regulations are as designated on the current California State Highway map issued by the Business, Transportation and Housing Agency at the time such regulations were adopted by the Fish and Game Commission.



Explore the exciting world of California's great outdoors in the award-winning Outdoor California Magazine!

SUBSCRIBE TODAY!

wildlife.ca.gov/Publications/Outdoor-California/Subscribe

2023-2024 MAMMAL HUNTING

GENERAL PROVISIONS AND DEFINITIONS

Definition of “Take” (FGC §86)

To hunt, pursue, catch, capture or kill or attempt to hunt, pursue, catch, capture or kill.

General Prohibition Against Taking Resident Game Birds, Game Mammals and Furbearing Mammals (T14 CCR §250)

Except as otherwise provided in this Title 14, and in the Fish and Game Code, resident game birds, game mammals and furbearing mammals may not be taken at any time.

Prohibition on the Use of Lead Projectiles and Ammunition Using Lead Projectiles for the Take of Wildlife (T14 CCR §250.1)

(a) Purpose

This regulation phases in the requirements of Fish and Game Code Section 3004.5, which prohibits the use of any lead projectiles or ammunition containing lead projectiles when taking any wildlife with a firearm on or after July 1, 2019.

(b) Definitions

(1) A projectile is any bullet, ball, sabot, slug, buckshot, shot, pellet or other device that is expelled from a firearm through a barrel by force.

(2) Nonlead ammunition is any centerfire, shotgun, muzzleloading, or rimfire ammunition containing projectiles certified pursuant to subsection (b)(3) or subsection (f).

(3) Shotgun ammunition containing pellets composed of materials approved as nontoxic by the U.S. Fish and Wildlife Service, as identified in Section 507.1 of these regulations, is considered certified.

(4) A nonlead projectile shall contain no more than one percent lead by weight, as certified pursuant to subsection (b)(3) or subsection (f).

(c) General Provisions

(1) Except as otherwise provided in this section, it is unlawful to possess any projectile containing lead in excess of the amount allowed in subsection (b)(4) and a firearm capable of firing the projectile while taking or attempting to take wildlife.

(2) The possession of a projectile containing lead in excess of the amount allowed in subsection (b)(4) without possessing a firearm capable of firing the projectile is not a violation of this section.

(3) Nothing in this section is intended to prohibit the possession of concealable firearms containing lead ammunition, provided that the firearm is possessed for personal protection and is not used to take or assist in the take of wildlife.

(d) Phased Approach to Prohibit the Use of Lead Ammunition for the Take of Wildlife.

The use of lead projectiles is authorized until the effective dates described in subsections (d)(1), (d)(2), and (d)(3).

(1) Effective July 1, 2015, it shall be unlawful to use, or possess with any firearm capable of firing, any projectile(s) not certified as nonlead when taking:

(A) Nelson bighorn sheep as authorized by Fish and Game Code Section 4902; or

(B) All wildlife in any wildlife area or ecological reserve, as described in sections 551, 552 and 630 of these regulations.

(2) Effective July 1, 2016, it shall be unlawful to use, or possess with any shotgun capable of firing, any projectile(s) not certified as nonlead as described in subsection (b)(3) when taking:

(A) Upland game birds as included in Fish and Game Code Section 3683, except for dove, quail, snipe, and any game birds taken under the authority of a licensed game bird club as provided for in sections 600 and 600.4 of these regulations;

(B) Resident small game mammals as defined in Section 257 of these regulations;

(C) Fur-bearing mammals as defined by Fish and Game Code Section 4000;

(D) Nongame mammals as defined by Fish and Game Code Section 4150;

(E) Nongame birds as defined by Fish and Game Code Section 3800; or

(F) Any wildlife for depredation purposes, regardless of whether the take is authorized by a permit issued pursuant to sections 401 or 402 of these regulations.

(3) Effective July 1, 2019, it shall be unlawful to use, or possess with any firearm capable of firing, any projectile(s) not certified as nonlead when taking any wildlife for any purpose in this state.

(e) Condor Range.

[This subsection shall be repealed effective July 1, 2019]

Methods of take

Notwithstanding subsection (c)(3), it is unlawful to use, or possess with any firearm capable of firing, any projectile or ammunition containing any projectile not certified as nonlead when taking or attempting to take any big game as defined in section 350, nongame birds, or nongame mammals, in the area defined as the “California condor range” in subsection (a) of Fish and Game Code Section 3004.5.

2023-2024 MAMMAL HUNTING

GENERAL PROVISIONS

Nonlead Projectile and Ammunition Certification Process

(1) Any person or manufacturer requesting to have their projectile(s) or ammunition certified as nonlead shall submit the information identified in subsection (2) below to the Department of Fish and Wildlife's Wildlife Branch in Sacramento. The department shall certify or reject the request within 60 business days of receipt.

Information required for consideration of certification

(A) Name of manufacturer of projectile or ammunition, address, and contact information;

(B) For projectile certifications, information shall include the following: caliber, weight in grains, product trade name or marketing line (if established), product or catalog number (SKUs or UPCs are acceptable), composition, percent content of lead by weight, and detailed unique identifying characteristics;

(C) For ammunition certifications, information shall include the following: caliber, cartridge designation, weight in grains of the projectile, product trade name or marketing line (if established), product or catalog number (SKUs or UPCs are acceptable), composition of projectile, percent content of lead by weight of projectile, detailed unique identifying characteristics of the projectile, and any unique identifying characteristics of the cartridge.

(D) Signed statement verifying all information provided is accurate; and

(E) Digital color image of the projectile(s) or ammunition.

(3) The department shall determine, based on the information supplied, whether the projectile contains no more than one percent of lead by weight.

(4) The department shall update the list of certified projectiles and ammunition not less than once annually and make it available on the department's web site.

(5) The department shall decertify and remove from the list any projectile(s) or ammunition it determines does not meet the standards set forth in this section.

For the latest information please check the Department's web page at www.wildlife.ca.gov.

Shooting Time (T14 CCR §250.5)

In these orders whenever a specific clock time is mentioned, such time is meant to be legal California time for the date specified: i.e., during the days when California is on Pacific Daylight Saving Time, Pacific Daylight Saving Time is intended; when California is legally on Pacific Standard Time, Pacific Standard Time is intended. When reference is made to sunrise or sunset time, such reference is to the sunrise or sunset time at the location of the hunter.

Prohibition on Pursuing or Shooting Birds and Mammals from Motor-Driven Air or Land Vehicles, Motorboats, Airboats, Sailboats or Snowmobiles (T14 CCR §251)

(a) General Prohibition

No person shall pursue, drive, herd, or take any bird or mammal from any type of motor-driven air or land vehicles, motorboat, airboat, sailboat, or snowmobile. Additionally, no person shall use any motorized, hot-air, or unpowered aircraft or other device capable of flight or any earth orbiting imaging device to locate or assist in locating big game mammals beginning 48 hours before and continuing until 48 hours after any big game hunting season in the same area. No person shall use at any time or place, without Department approval, any computer, telemetry device or other equipment to locate a big game mammal to which a tracking device is attached. For purposes of this subsection "use" includes but is not limited to personal use or intent by another to obtain information from such personal use. Evidence of an act constituting a violation of this section includes but is not limited to flying slowly at low altitudes, hovering, circling or repeatedly flying over any area where big game may be found. Exceptions to this subsection are:

(1) When the motor of such motorboat, airboat, or sailboat has been shut off and/or the sails furled and its progress therefrom has ceased, and it is drifting, beached, moored, resting at anchor, or is being propelled by paddle, oar or pole.

(2) When used by the landowner or tenant of private property to drive or herd game mammals for the purpose of preventing damage to private property.

(3) Pursuant to a license from the department issued under such regulations as the commission may prescribe (see subsection 251(b) below).

(b) Mobility Disabled Persons Motor Vehicle License

(1) Applications

Applications for a Motor Vehicle Hunting License for mobility disabled persons shall be on a form supplied by the Department (Mobility Impaired Disabled Persons Motor Vehicle Hunting License Application, FG1460-10/95). The application shall include the applicant's name, address, physical description, a description of the qualifying disability, and a certified statement from a licensed physician describing the applicant's permanent disability. It shall be unlawful for any person to falsify an application for a Motor Vehicle Hunting License.

(2) Terms of the License

The Motor Vehicle Hunting License shall specify conditions under which said license shall be used and shall include but not be limited to the following provisions:

2023-2024 MAMMAL HUNTING

GENERAL PROVISIONS

(A) The licensee shall be accompanied by an able bodied assistant who shall immediately retrieve, and tag if necessary, all game taken. (Possession of the licensee's tag, required in this subsection, shall not be considered an unlawful possession of a tag or license issued to another person).

(B) The assistant shall not possess a firearm, crossbow or archery equipment unless he/she is a licensed hunter and possesses any necessary license or tag for the area being hunted. The assistant shall not discharge a firearm or release a bolt or an arrow from the vehicle. If licensed, the assistant may dispatch wounded game which has moved out of range of the licensee.

(C) The vehicle must be stopped and the engine must be shut off prior to the licensee discharging firearm or releasing a bolt from a crossbow or an arrow from archery equipment.

(D) The licensee shall notify the Department, at the regional office having responsibility for the area where the licensee intends to hunt, at least 48 hours prior to hunting or contact the department's 24-hour dispatcher at the number indicated on the license. The licensee shall specify the locality, vehicle description, and the approximate time frame during which such hunt shall take place.

(E) The licensee or assistant shall not pursue any animal or drive or herd animals to any other hunters with a motor vehicle.

(F) This license does not grant permission to trespass on private property or permission to use a motor vehicle while in any area where the use of motor vehicles is restricted or prohibited.

(G) This license does not grant permission to discharge a firearm in any place or manner that would otherwise be unlawful, or to possess a loaded firearm in violation of any other city, county or state law.

(H) The licensee shall have the license in possession while hunting from a motor vehicle.

Harassment of Animals (T14 CCR §251.1)

Except as otherwise authorized in these regulations or in the Fish and Game Code, no person shall harass, herd or drive any game or nongame bird or mammal or furbearing mammal. For the purposes of this section, harass is defined as an intentional act which disrupts an animal's normal behavior patterns, which includes, but is not limited to, breeding, feeding or sheltering. This section does not apply to a landowner or tenant who drives or herds birds or mammals for the purpose of preventing damage to private or public property, including aquaculture and agriculture crops.

Prohibition Against Feeding Big Game Mammals (T14 CCR §251.3)

No person shall knowingly feed big game mammals, as defined in Section 350 of these regulations.

General Tag Provisions

In addition to a California hunting license, license tags are also required and must be in possession when taking deer, bear, pronghorn, elk, bighorn sheep, wild pigs, and bobcats. Applicants for bear and wild pig license tags must be at least 12 years of age at the time of application. Applicants for deer tags must be at least 12 years of age on or before July 1 of the license year for which they are applying or at the time of application if they are applying after July 1.

Deer Tags (FGC §4336)

(a) The person to whom a deer tag has been issued shall carry the tag while hunting deer. Upon the killing of any deer, that person shall immediately fill out the tag completely, legibly, and permanently, and cut out or punch out and completely remove notches or punch holes for the month and date of the kill. The deer tag shall be immediately attached to the antlers of antlered deer or to the ear of any other deer and kept attached during the open season and for 15 days thereafter. The holder of the deer tag shall immediately, upon harvesting a deer, notify the department in a manner specified by the commission.

(b) Except as otherwise provided by this code or regulation adopted pursuant to this code, it is unlawful to possess any untagged deer.

Deer Tag Exchanges (T14 CCR §708.4)

The department shall not exchange any deer license tag for a different zone or hunt after the tag quota for the original tag zone or hunt fills for the season. The department shall not exchange a tag if the earliest season (either archery or general) for the tag being exchanged has opened. The department shall charge a nonrefundable processing fee, as specified in Section 702, for exchanging a deer license tag for a different zone or hunt. Applicants may apply at any department license sales office to exchange a deer license tag.

Pig Tags (FGC §4657)

(a) The holder of a wild pig tag shall keep the tag in their possession while hunting wild pig. Before the taking of any wild pig, the holder of a wild pig tag, except for wild pig tags issued through the Automated License Data System, shall legibly write or otherwise affix their hunting license number to the wild pig tag. Upon the killing of any wild pig, the date of the kill shall be clearly marked by the holder of the tag on both parts of the tag. Before transporting the pig, a tag shall be attached to the carcass by the holder of the tag. The holder of the wild pig tag shall immediately, upon harvesting a pig, notify the department in a manner specified by the commission.

2023-2024 MAMMAL HUNTING

GENERAL PROVISIONS

(b) This section shall remain in effect only until July 1, 2024, and as of that date is repealed.

Bear Tags (FGC §4753)

The person to whom a bear tag has been issued shall carry the tag while hunting bear. Upon the killing of any bear, that person shall immediately fill out the tag completely, legibly, and permanently, and cut out or punch out and completely remove notches or punch holes for the month and the date of the kill. One part of the tag shall be immediately attached to the ear of the bear and kept attached during the open season and for 15 days thereafter. The holder of the bear tag shall immediately, upon harvesting a bear, notify the department in a manner specified by the commission. Except as otherwise provided by this code or regulations adopted pursuant to this code, it is unlawful to possess any untagged bear.

Duplicate Big Game Tags

To replace a lost or destroyed deer, bear, elk, pronghorn or bighorn sheep tag, you must submit the duplicate tag fee of \$12.36 and a Duplicate Big Game Tag Affidavit signed under penalty of perjury by the tag holder, confirming that the originally issued big game tag was lost or destroyed and cannot be recovered. Submit the fee and affidavit to the nearest CDFW license sales office. Contact your nearest CDFW license sales office for an affidavit or visit our web site at www.wildlife.ca.gov/Licensing/Hunting.

Tag and License Refunds (T14 CCR §708.2)

...(b) Application Fee

The department shall require that the specified fee for a deer tag, as specified in Section 4332 of the Fish and Game Code, be paid as a prerequisite to obtaining a deer tag or tag drawing application. In addition to the tag fee, the department shall also charge a processing fee, as specified in Section 702, for each deer license tag application. Deer license tag processing fees are not refundable. Deer license tag fees are not refundable once a deer tag application has been entered into the big game drawing or a deer tag has been issued regardless of closures of any zone or hunt due to fire, weather or other natural disasters. The department may only refund deer tag license fees under the following provisions:

(1) The difference between the fee paid for a nonresident deer license tag application and a resident deer license tag application may be refunded for any nonresident deer tag application for which a deer tag was not issued.

(2) The department may refund the difference between the fee paid for a nonresident deer tag license application and a resident deer tag license application for any nonresident tag issued if all of the following conditions are met:

(A) The deer license tag is not a premium tag.

(B) The deer license tag is returned prior to the earliest opening date for the hunt.

(C) The tag quota has not been filled for the hunt.

(D) Request for refunds shall be submitted on or before March 1 of the license year to the department's License and Revenue Branch, Attn: Big Game Hunting Desk, P.O. Box 944209, Sacramento, CA 94244-2090. If the deadline to submit the request for refund falls on a weekend or holiday requests will be accepted until the close of business on the first state business day following the deadline to submit the request.

Deer Tagging and Reporting Requirements (FGC §4336)

(a) The person to whom a deer tag has been issued shall carry the tag while hunting deer. Upon the killing of any deer, that person shall immediately fill out the tag completely, legibly, and permanently, and cut out or punch out and completely remove notches or punch holes for the month and date of the kill. The deer tag shall be immediately attached to the antlers of antlered deer or to the ear of any other deer and kept attached during the open season and for 15 days thereafter. The holder of the deer tag shall immediately, upon harvesting a deer, notify the department in a manner specified by the commission.

(b) Except as otherwise provided by this code or regulation adopted pursuant to this code, it is unlawful to possess any untagged deer.

Deer Tagging and Reporting Requirements (T14 CCR §708.5)

(a) Upon the killing of any deer the tag holder shall immediately fill out all portions of the tag including the report card completely, legibly, and permanently, and cut out or punch out and completely remove notches or punch holes for the month and date of the kill. The deer license tag shall be attached to the antlers of an antlered deer or to the ear of any other deer and kept attached during the open season and for 15 days thereafter. Except as otherwise provided, possession of any untagged deer shall be a violation. (Refer to Fish and Game Code, Section 4336).

(b) Every person to whom a deer license tag is issued shall report to the Department their deer harvest.

(1) Successful deer tag holders are required to report deer harvested within 30 days of the date of harvest or by January 31, whichever date is first.

(2) Unsuccessful deer tag holders, whether they hunted or not, are required to report no harvest by January 31 annually.

(c) Harvest Report Card Return and Reporting Mechanisms.

(1) By mail at the address specified on the harvest report card. A harvest report card returned by mail shall be postmarked by the date applicable to that card as specified in this section. If a report card is submitted by mail and not received by the department, it is considered not reported.

(2) Online through the department's internet license sales service website by the date specified in the section. Tag holders

2023-2024 MAMMAL HUNTING

GENERAL PROVISIONS

reporting online will be provided a confirmation number upon successful submission. The tag holder must record the provided confirmation number in the space provided on the harvest report card and retain the harvest report card until March 1 annually. Tags reported online must be surrendered to the department upon demand.

(d) Beginning July 1, 2016, deer tag holders, whether successful or unsuccessful, who fail to report by the date specified in this section shall be subject to a Deer Harvest Non-reporting Fee. The fee specified in Section 702 shall be charged prior to the issuance of a deer tag or deer tag drawing application in the following year.

Bear Tagging and Reporting Requirements (FGC §4753)

The person to whom a bear tag has been issued shall carry the tag while hunting bear. Upon the killing of any bear, that person shall immediately fill out the tag completely, legibly, and permanently, and cut out or punch out and completely remove notches or punch holes for the month and the date of the kill. One part of the tag shall be immediately attached to the ear of the bear and kept attached during the open season and for 15 days thereafter. The holder of the bear tag shall immediately, upon harvesting a bear, notify the department in a manner specified by the commission. Except as otherwise provided by this code or regulations adopted pursuant to this code, it is unlawful to possess any untagged bear.

Wild Pig Tagging and Reporting Requirements (FGC §4657)

(a) The holder of a wild pig tag shall keep the tag in their possession while hunting wild pig. Before the taking of any wild pig, the holder of a wild pig tag, except for wild pig tags issued through the Automated License Data System, shall legibly write or otherwise affix their hunting license number to the wild pig tag. Upon the killing of any wild pig, the date of the kill shall be clearly marked by the holder of the tag on both parts of the tag. Before transporting the pig, a tag shall be attached to the carcass by the holder of the tag. The holder of the wild pig tag shall immediately, upon harvesting a pig, notify the department in a manner specified by the commission.

(b) This section shall remain in effect only until July 1, 2024, and as of that date is repealed.

Deer and Elk Tag Countersigning and Transporting Requirements (T14 CCR §708.6)

(a) Any person legally killing a deer in this state shall have the deer license tag countersigned by a person authorized by the commission as described in subsection (c) before transporting such deer, except for the purpose of taking the deer to the nearest person authorized to countersign the license tag, on the route being followed from the point where the deer was taken (refer to Fish and Game Code, Section 4341).

(b) Any person legally killing an elk in this state shall have the elk license tag countersigned by a person authorized by the commission as described in subsection (c) before transporting such elk, except for the purpose of taking the elk to the nearest person authorized to countersign the license tag, on the route being followed from the point where the elk was taken.

(c) The following persons are authorized to countersign deer and elk tags:

(1) State:

(A) Fish and Game Commissioners

(B) Employees of the Department of Fish and Wildlife, including Certified Hunter Education Instructors

(C) Employees of the California Department of Forestry and Fire Protection (CAL FIRE)

(D) Plant Quarantine Inspector, Supervisor I, and Supervisor II

(2) Federal:

(A) Employees of the Bureau of Land Management

(B) Employees of the United States Forest Service

(C) Employees of the United States Fish & Wildlife Service

(D) All Uniformed Personnel of the National Park Service

(E) Commanding Officers of any United States military installation or their designated personnel for deer or elk taken on their reservation.

(F) Postmasters & Post Office Station or Branch Manager for deer or elk brought to their post office.

(3) Miscellaneous:

(A) Firefighters employed on a full-time basis, only when the deer or elk carcass is brought to their fire station.

(B) Judges or Justices of all state and United States courts.

(C) Notaries Public

(D) Peace Officers (salaried & non-salaried)

(E) Officers authorized to administer oaths

(F) Owners, corporate officers, managers or operators of lockers or cold storage plants for deer or elk brought to their place of business.

(d) No person may countersign his/her own deer tag or elk tag, on their reservation.

Deer Head Retention Requirements and Production Upon Demand (T14 CCR §708.7)

Any person taking any deer in this state shall retain in their possession during the open season thereon and for 15 days thereafter, that portion of the head which in adult males normal-

2023-2024 MAMMAL HUNTING

GENERAL PROVISIONS

ly bears the antlers, and shall produce the designated portion of the head upon the demand of any officer authorized to enforce the provisions of this regulation (refer to Fish and Game Code, Section 4302).

Deer Violations, Tag Forfeiture (T14 CCR §708.8)

Any person who is convicted of a violation involving deer shall forfeit their current year deer license tags and no new deer license tags may be issued to that person during the then current hunting license year, and that person may not apply for a deer license tag or deer preference points for the following license year (refer to Fish and Game Code, Section 4340).

Game Birds, Game Mammals, Furbearers and Nongame Animals, Possession Of (T14 CCR §251.5)

(a) Migratory game birds may not be held beyond the period provided by the federal regulations and in accordance with the daily bag and possession limits prescribed by these regulations. (See section 500.)

(b) Live mountain lions may be possessed only under terms of a permit issued by the Department pursuant to section 2150 of the Fish and Game Code or if the owner can demonstrate that the mountain lion was in his/her possession on or before June 6, 1990 under a permit issued pursuant to section 3200 of said code.

(c) Every game bird, game mammal, furbearer or nongame animal taken under the authority of a hunting or trapping license and reduced to possession by the hunter or trapper shall be immediately killed and become a part of the daily bag limit.

Bag and Possession Limit Defined (T14 CCR §252)

“Bag and possession limit” means the daily bag limit of each kind of resident and migratory game birds, game mammals and furbearing mammals which may be taken and possessed by any one person unless otherwise authorized.

Resident Small Game Defined (T14 CCR §257)

“Resident small game” means the following resident game birds: Chinese spotted doves, Eurasian collared-doves, ringed turtle-doves of the family Columbidae, California quail and varieties thereof, Gambel’s or desert quail, mountain quail and varieties thereof, sooty grouse and varieties thereof, ruffed grouse, sage grouse (sage hens), white-tailed ptarmigan, Hungarian partridges, red-legged partridges, including the chukar and other varieties, ring-necked pheasants and varieties, and wild turkeys of the order Galliformes; and the following game mammals: jackrabbits and varying hares (genus *Lepus*), cottontail rabbits, brush rabbits, pigmy rabbits (genus *Sylvilagus*), and tree squirrels (genus *Sciurus* and *Tamiasciurus*).

Prohibition Against Taking Resident Game Birds and Mammals by the Aid of Bait (T14 CCR §257.5)

Except as otherwise provided in these regulations or in the Fish and Game Code, resident game birds and mammals may not be taken within 400 yards of any baited area.

(a) Definition of Baited Area

As used in this regulation, “baited area” shall mean any area where shelled, shucked or unshucked corn, wheat or other grains, salt, or other feed whatsoever capable of luring, attracting, or enticing such birds or mammals is directly or indirectly placed, exposed, deposited, distributed, or scattered, and such area shall remain a baited area for ten days following complete removal of all such corn, wheat or other grains, salt, or other feed.

(b) Exceptions

(1) The taking of domestically reared and released game birds on licensed pheasant clubs and other licensed game bird clubs;

(2) The taking of resident game birds and mammals on or over standing crops, flooded standing crops (including aquatics), flooded harvested croplands, grain crops properly shocked on the field where grown, or grains found scattered solely as the result of normal agricultural planting or harvesting;

(3) The taking of resident game birds and mammals on or over any lands where shelled, shucked or unshucked corn, wheat or other grain, salt, or other feed have been distributed or scattered as the result of bona fide agricultural operations or procedures, or as a result of manipulation of a crop or other feed on the land where grown for wildlife management purposes: provided that manipulation for wildlife management purposes does not include the distributing or scattering of grain or other feed once it has been removed from or stored on the field where grown.

Season Defined (T14 CCR §258)

“Season” means that period of time during which resident and migratory game birds, game mammals and fur-bearing mammals may be taken. All dates are inclusive.

Prohibition Against Taking Other Than Migratory Game Birds and Quail in Picacho State Recreation Area (T14 CCR §260)

Notwithstanding any other provisions of these regulations, in Picacho State Recreation Area only migratory game birds and quail may be taken or possessed as prescribed in Sections 301, 500, 501 and 502 of these regulations.

2023-2024 MAMMAL HUNTING

GENERAL PROVISIONS

Prohibition Against Hunting Other Than During September-January on Providence Mountains State Recreation Area (T14 CCR §260.1)

Notwithstanding any other provisions of these regulations, in Providence Mountains State Recreation Area hunting is permitted only during the period September 1 to January 31.

Hunting Restrictions on Lake Oroville State Recreation Area (T14 CCR §260.2)

Game species may be taken on the Lake Oroville State Recreation Area only as follows:

(a) No hunting of any type is permitted between February 1 and September 14 except for wild turkeys only, during the spring turkey hunting season as provided in Section 306 of these regulations.

(b) No waterfowl or deer hunting is permitted at any time.

(c) Game species may be taken only during their respective open seasons or portions thereof falling within the period Sep-

tember 15 through January 31; and as provided in (a) above; and as otherwise provided by state Parks and Recreation area regulations (see area regulations).

Prohibition Against Taking Other Than Waterfowl and Resident Small Game on Perris Reservoir State Recreation Area (T14 CCR §260.4)

Notwithstanding any other provision of these regulations, in Perris Reservoir State Recreation Area only waterfowl and resident small game may be taken or possessed as prescribed in Section 551 of these regulations.

Prohibition Against Night Hunting (T14 CCR §263)

Notwithstanding any other provisions of these regulations, hunting wildlife from one-half hour after sunset to one-half hour before sunrise is prohibited in Monterey and San Benito counties east of Highway 101.

REMINDER - All successful hunters must retain the tag while in possession of game meat. FGC 3080(b)(1).



2023-2024 MAMMAL HUNTING

FREE HUNTING DAYS

California Free Hunting Days (T14 CCR §700.1)

(a) Definitions:

(1) "Free Hunting Day Registration" is a no-fee license available only to an authorized unlicensed hunter for use on the two designated free hunting days of the license year for which the registration is issued.

(2) "Authorized Unlicensed Hunter" is a California resident who holds a free hunting day registration.

(3) "Licensed Supervising Hunter" is a hunter accompanying an authorized unlicensed hunter who holds a valid California hunting license and is at least 21 years old.

(b) An authorized unlicensed hunter shall be eligible to participate in free hunting days for only one license year and shall not be eligible to obtain a free hunting day registration for any other license year.

(c) The department shall issue a free hunting day registration to hunt on free hunting days to any California resident who submits to the department all information required to obtain an annual California hunting license pursuant to sections 700.3 and 700.4 and provides evidence of completing a course in hunter education as required in paragraph (3) of subdivision (a) of Fish and Game Code Section 3050.

(d) Authorized unlicensed hunters must have in their possession while hunting: a free hunting day registration for the current license year, any required tags, validations, report cards, federal entitlements and any required entry permits, with the exception of upland game bird hunting validations and state duck hunting validations.

(e) Authorized unlicensed hunters participating in free hunting days shall take only upland and migratory game birds as defined in sections 300 and 502; resident small game as defined in Section 257; furbearing mammals as defined in Fish and Game Code Section 4000; nongame mammals as defined in Section 472; and wild pigs as defined in Fish and Game Code Section 4650.

(f) Authorized unlicensed hunters hunting pursuant to this section are subject to all requirements, limitations, restrictions, conditions, statutes, rules, and regulations applicable to the holder of a valid hunting license, except as described in subdivision (g) of Fish and Game Code Section 3040.

(g) A free hunting day registration, as used by an authorized unlicensed hunter participating in free hunting days, does not authorize the possessor to apply for any drawing for any tag, reservation, or other hunting opportunity where an annual hunting license is required to apply.

(h) An authorized unlicensed hunter must be accompanied by a licensed supervising hunter, with the following conditions:

(1) A licensed supervising hunter must only accompany one

authorized unlicensed hunter.

(2) While engaged in hunting activities, the authorized unlicensed hunter and the licensed supervising hunter shall remain in close visual and verbal contact with each other at all times. The licensed supervising hunter must be able to provide adequate direction and immediately assume control of a firearm or other legal method of take used by the authorized unlicensed hunter, to ensure safety and compliance with laws and regulations at all times, as specified in Fish and Game Code 3040.

(i) Annual free hunting dates will be designated by the director and published in annual publications of the department regarding current hunting regulations, as specified in Fish and Game Code 3040.

Free Hunting Days (FGC §3040)

(a) Notwithstanding Section 3031, the director shall, no later than July 1, 2023, designate two days per year as "Free Hunting Days." The department shall publish the exact dates of the free hunting days in annual publications of the department regarding current hunting regulations.

(b) (1) During a free hunting day, a California resident may hunt if accompanied by a hunter who meets all of following requirements:

(A) Holds a valid hunting license issued by the State of California.

(B) Is at least 21 years of age.

(C) Accompanies only one unlicensed hunter in the field at a time.

(2) An unlicensed hunter shall participate in the free hunting days for only one license year, and shall complete a hunter education course approved by the department and register with the department, or an agent of the department, before participating in a free hunting day. While engaged in hunting activities, an unlicensed hunter and the licensed supervising hunter shall remain in close visual and verbal contact with each other at all times so that the licensed hunter is able to provide adequate direction and immediately assume control of a firearm or other legal method of take used by the unlicensed hunter at any time.

(c) The department shall issue a free registration for free hunting days to any California resident who submits to the department all of the information required to issue an annual California hunting license and provides evidence of completing a course in hunter education as required in paragraph (3) of subdivision (a) of Section 3050. The free hunting day registration shall be valid from the date specified on the registration through the remainder of the license year for which the registration is issued.

(d) An unlicensed hunter who participates in a free hunting day shall have in their possession all of the following:

(1) A registration to hunt on free hunting days for that license year issued by the department pursuant to subdivision (c).

2023-2024 MAMMAL HUNTING

FREE HUNTING DAYS

(2) Any required tags or report cards.

(3) Any required federal entitlements.

(4) Any required entry permits.

(e) An unlicensed hunter participating in free hunting days shall take only resident and migratory game birds, resident small game mammals, fur-bearing mammals, nongame mammals, and wild pigs with a wild pig tag.

(f) An unlicensed hunter participating in free hunting days shall not apply for any draw or lottery to obtain any tag, reservation, or other hunting opportunity.

(g) An unlicensed hunter hunting pursuant to this section is subject to all of the limitations, restrictions, conditions, statutes, rules, and regulations applicable to the holder of a valid hunting license, except all of the following:

(1) The requirement to possess a valid hunting license pursuant to Section 3031.

(2) The requirement to possess an upland game bird hunting validation pursuant to Section 3682.1.

(3) The requirement to possess a state duck hunting validation pursuant to Section 3700.1.

(h) An unlicensed hunter, who is 12 years of age or older, in possession of a registration to hunt on free hunting days may purchase one wild pig tag pursuant to Section 4652.

(i) (1) The department may adopt additional minimum requirements and restrictions for a licensed hunter or an unlicensed hunter participating in a free hunting day pursuant to this section.

(2) The department may adopt emergency regulations to implement this section in accordance with Chapter 3.5 (commencing with Section 11340) of Part 1 of Division 3 of Title 2 of the Government Code. The adoption of these regulations is an emergency and shall be considered by the Office of Administrative Law as necessary for the immediate preservation of the public peace, health and safety, and general welfare. Notwithstanding Chapter 3.5 (commencing with Section 11340) of Part 1 of Division 3 of Title 2 of the Government Code, an emergency regulation adopted by the department, or any amendments to it made by the department pursuant to this section, shall stay in effect until revised by the department.

(j) (1) On or before July 1, 2022, the department shall develop a plan to implement this section. The plan shall include, at a minimum, all of the following:

(A) A description of the scope of the emergency regulations necessary to implement this section.

(B) A description of the steps the department will take to implement this section.(C) An estimate of the total costs to the department to implement this section.

(D) Identification of the source of the funds, including fees paid by hunters, necessary to implement this section.

(2) The estimate of the total costs to the department identified in subparagraph (C) of paragraph (1) shall include, but is not limited to, the costs of pursuing emergency regulations, updating existing or developing new hunting outreach materials for the free hunting days, any necessary revision to the Automated License Data System, and use of any department resources necessary to conduct the free hunting days.

(3) The department shall provide the plan required by paragraph (1) to the relevant legislative policy and budget committees and post the plan on its internet website.

(k) This section shall remain in effect only until July 1, 2024, and as of that date is repealed.



Sarah R. and son Jacob P., Butte County

2023-2024 MAMMAL HUNTING

HUNTER EDUCATION

Pass on the Tradition: Be A Hunter Education Instructor!

Volunteer to be a hunter education instructor and help pass on California's hunting tradition to the next generation. As an instructor, you will be eligible for the Instructor Incentive Program. This program is for instructors only and consists of numerous hunting opportunities including wild pig hunts, X Zone deer tags, and the chance at an open zone deer tag. For more information on becoming a hunter education instructor, visit wildlife.ca.gov/Hunter-Education/Become-an-Instructor.

Sea un instructor de la Educación del Cazador. El California Department of Fish and Wildlife solicita instructores de cacería responsable. ¿Eres aficionado a la cacería? Desea pasarlo a la siguiente generación la tradición de la cacería? Para más información, visita wildlife.ca.gov/Hunter-Education/Become-an-Instructor.

Hunter Education Instructor Incentive Program (CCR 14 §709)

Eligible certified hunter education instructors may participate in the Incentive Program drawings for highly desirable hunting opportunities. CDFW awards incentives, which may include big game tags provided voluntarily by licensed private lands management areas, cooperative elk or deer hunting areas, or other hunts designated by CDFW. Instructors who accept a tag are required to pay the applicable tag fee(s) set forth in the Fish and Game Code or California Code of Regulation Title 14.

Advanced Hunter Education

Advanced Hunting Clinics focus on the "how-to's" of hunting and are designed for both the novice and experienced hunter. You will learn more about biology, habitat needs, hunting regulations, game care and safety, blackpowder hunting, wilderness navigation, and more. For additional information about the Advanced Hunter Education Program as well as clinic dates and locations, visit wildlife.ca.gov/Hunter-Education/Advanced or Contact Captain Shawn Olague at Shawn.Olague@wildlife.ca.gov.



Father and daughter scoping

2023-2024 MAMMAL HUNTING

USE OF LIGHTS

Use of Lights While Hunting—Specific Areas (T14 CCR §264)

(a) Lights of any size or voltage may be used to take furbearing or nongame mammals only in the areas described in subsections (b) and (c) below, and only under the following conditions:

(1) The use of lights for night hunting is prohibited in any area where the general deer season is open.

(2) Furbearing mammals and nongame mammals may be taken with the aid of a spotlight or other artificial light operated from a vehicle provided such vehicle is stopped and standing with the motor off. No spotlight may be used from a vehicle which is on a public road or highway.

(b) Zone 1. (Portions of Butte, Colusa, Glenn, Placer, Sacramento, Sutter, Tehama, Yolo and Yuba counties.)

Area: Within the boundary beginning at the junction of Interstate 880 and Interstate 5 near Sacramento; east on Interstate 880 to its junction with Interstate 80; north and east on Interstate 80 to its junction with Highway 65 near Roseville, along Highway 65 to its junction with Highway 20 at Marysville; west on Highway 20 to its junction with Highway 45; north on Highway 45 to its junction with Highway 162; east on Highway 162 to its junction with Highway 99; north on Highway 99 to South Avenue near the town of Corning; west on South Avenue to Interstate 5 in Corning; north on Interstate 5 to Corning Road; west on Corning Road to Paskenta Road; west on the Paskenta Road to the town of Paskenta; southwest on the Round Valley Road to the Garland Road; south on the Garland Road to the town of Newville; south on the Newville-Elk Creek Road to the town of Elk Creek; south on the Elk Creek-Stonyford Road to the town of Stonyford; south on the Stonyford-Leesville Road to the town of Ladoga; south on the Stonyford-Leesville Road to the town of Leesville; south from Leesville on the Bear Valley Road to its intersection with Highway 20; east on Highway 20 to its intersection with Highway 16; south and east on Highway 16 to its intersection with Interstate 5; east on Interstate 5 to Interstate 880 and the point of beginning.

(c) Zone 2. (Portions of Inyo, Kern, Los Angeles, Mono and San Bernardino counties and all of Imperial, Orange, Riverside and San Diego counties.)

Area: Inyo, Mono and Kern counties south and east of a line beginning at the junction of Highway 182 and the California-Nevada state line; south on Highway 182 to its junction with Highway 395; south on Highway 395 to its intersection with Highway 168 at Bishop; west on Highway 168 to its intersection with the Inyo National Forest boundary; south on the Inyo National Forest boundary to its junction with County Highway J41; south and east on County Highway J41 to its junction with Highway

395; south on Highway 395 to its junction with Highway 14 near Inyokern; south on Highway 14 to its junction with Highway 178 at Freeman; west on Highway 178 to its junction with the Bodfish-Caliente Road at Isabella; south on the Bodfish-Caliente Road to its junction with Highway 58; east on Highway 58 to its junction with the Los Angeles Aqueduct; south and west on the Los Angeles Aqueduct Road to its junction with 265th Street West near Neenach; south on 265th Street West to its junction with the Elizabeth Lake-Pine Canyon Road at Three Points; east along the Elizabeth Lake-Pine Canyon Road to its junction with Highway 14 at Palmdale; south on Highway 14 to its intersection with the Angeles Forest Highway; south on the Angeles Forest Highway to the Mill Creek Summit Road; east and south on the Mill Creek Summit Road to its intersection with the Angeles Crest Highway (Highway 2) at Upper Chilao Campground; east on the Angeles Crest Highway to its intersection with the Los Angeles-San Bernardino county line; north on the Los Angeles-Kern-San Bernardino county line to its intersection with Highway 58; east on Highway 58 to its intersection with the range line between R3W and R4W; south along the range line between R3W and R4W to the southeast corner of T8N, R4W; east along T8N to its intersection with the west boundary of the U.S. Marine Corps Training Center; south and east on that boundary to its intersection with Giant Rock Road; east along Giant Rock Road to a point where it turns southeast and corresponding with a projected north extension of Sunfair Road; south on Sunfair Road and its projected extension to the San Bernardino-Riverside county line; and all of Imperial, Orange, Riverside and San Diego counties..

Use of Lights While Hunting: Remainder of State (T14 CCR §264.5)

Lights may be used, in those portions of the state not listed in Section 264, to take furbearers and nongame mammals under the following conditions only:

(a) Only 9 volt lights or smaller, hand-held or worn on the head are permitted.

(b) Persons using such lights must be on foot.

(c) Lights may not be used in or from a vehicle and may not be attached or powered from any source other than self-contained batteries.

(d) A landowner or tenant suffering damage to livestock or other property by furbearing mammals or nongame mammals may designate, in writing, persons allowed by such landowner or tenant to use artificial lights in excess of 9 volts to assist in taking the depredating mammals. The landowner or tenants shall notify the closest fish and game office whenever furbearing or nongame mammals are taken under this authority.

No furbearing or nongame mammals including any threatened, endangered or fully protected species may be taken contrary to any other prohibition set forth in these regulations.

2023-2024 MAMMAL HUNTING

USE OF LIGHTS

Fish and Game Code Laws Related to the Use of Lights (FGC §2005)

(a) Except as otherwise authorized by this section, it is unlawful to use an artificial light to assist in the taking of a game bird, game mammal, or game fish.

(b) It is unlawful for one or more persons to throw or cast the rays of a spotlight, headlight, or other artificial light on a highway or in a field, woodland, or forest where game mammals, fur-bearing mammals, or nongame mammals are commonly found, or upon a game mammal, fur-bearing mammal, or nongame mammal, while having in his or her possession or under his or her control a firearm or weapon with which that mammal could be killed, even though the mammal is not killed, injured, shot at, or otherwise pursued.

(c) It is unlawful to use or possess night vision equipment to assist in the taking of a bird, mammal, amphibian, reptile, or fish. For purposes of this subdivision, "night vision equipment" includes, but is not limited to, the following:

(1) An infrared or similar light, used in connection with an electronic viewing device.

(2) An optical device, including, but not limited to, binoculars or a scope, that uses electrical or battery powered light amplifying circuits.

(d) This section does not apply to any of the following:

(1) Sport fishing in ocean waters, or other waters where night fishing is permitted, if an artificial light is not used on or as part of the fishing tackle.

(2) Commercial fishing.

(3) The taking of mammals governed by Article 2 (commencing with Section 4180) of Chapter 3 of Part 3 of Division 4.

(4) The use of a hand-held flashlight that is no larger and emits no more light than a two-cell, three-volt flashlight, and is not affixed to a weapon.

(5) The use of a lamp or lantern that does not cast a directional beam of light.

(6) Headlights of a motor vehicle that are operated in a usual manner and without attempt or intent to locate a game mammal, fur-bearing mammal, or nongame mammal.

(7) An owner of land devoted to the agricultural industry, or the owner's employee, while on that land.

(8) An owner of land devoted to the agricultural industry, or the owner's employee, while on land controlled by the owner in connection with the agricultural industry.

(9) Other uses as the commission may authorize by regulation.

(e) A person shall not be arrested for violation of this section except by a peace officer.

SHARE (SHARED HABITAT ALLIANCE FOR RECREATIONAL ENHANCEMENT)

The California Department of Fish and Wildlife's SHARE program provides public access for hunting, fishing, and other recreational activities on private land.

For property and hunt information please visit the SHARE webpage at: wildlife.ca.gov/Hunting/SHARE



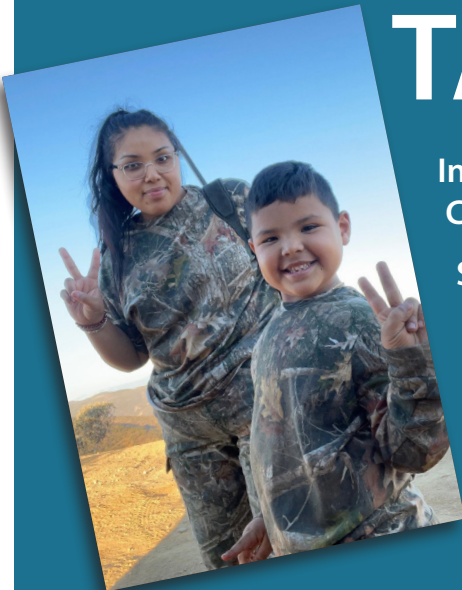
TAKE YOUR SHOT!

Interested in the chance to be featured in CDFW outreach or publication materials?

Submit your photos by scanning this code or clicking here!



Only photos following CDFW's photo submission guidelines can be considered for use.



2023-2024 MAMMAL HUNTING

USE OF DOGS

Use of Dogs for Pursuit/Take of Mammals or for Dog Training (T14 CCR §265)

(a) Prohibitions on the Use of dogs.

The use of dogs for the pursuit/take of mammals or for dog training is prohibited as follows:

(1) The use of dogs is prohibited during the archery seasons for deer or bear.

(2) The use of dogs is prohibited for the take of bear, bobcat, elk, bighorn sheep and antelope.

(3) Mountain lions may not be pursued with dogs except under the provisions of a depredation permit issued pursuant to Section 4803 of the Fish and Game Code. Bear or bobcat may not be pursued with dogs except under the provisions of a permit issued pursuant to sections 3960.2 or 3960.4 of the Fish and Game Code. Dog training on mountain lions is prohibited.

(4) The use of dogs for the pursuit/take of mammals or for dog training is prohibited from the first Saturday in April through the day preceding the opening of the general deer season in the following dog control zones:

(A) Central California Dog Control Zone

Napa County north of Highway 128 and east of Highway 29; Lake County east of a line beginning at the Lake-Napa county line and Highway 29; northwest on Highway 29 to Highway 53. From Highway 53 turn northwest on Highway 20; northwest on Highway 20 to the Lake-Mendocino county line; north on the Lake-Mendocino county line to the Lake-Glenn county line; south on Lake-Glenn county line to the Lake-Colusa county line; south on the Lake-Colusa county line to the Lake-Yolo county line; southwest on the Lake-Yolo county line to the Lake-Napa county line; west on the Lake-Napa county line to the starting point. Mendocino County east of Highway 101, and north of Highway 20. Sierra and Alpine counties and those portions of Nevada, Placer, Amador and Calaveras counties east of Highway 49; and El Dorado County east of the following line: Beginning at the junction of Highway 49 and the Placer-El Dorado county line; south on Highway 49 to Highway 193 at Cool; east and south along Highway 193 to Highway 49 in Placerville; south on Highway 49 to the Amador-El Dorado county line; east on the El Dorado-Amador county line to the Alpine-El Dorado county line; east on the Alpine-El Dorado county line to the California-Nevada state line; north on the California-Nevada state line to the Placer-El Dorado county line; west on the Placer-El Dorado county line to the starting point.

(B) Northern California Dog Control Zone

Plumas and Trinity counties. Butte County east of the following line: Beginning at the junction of Highway 99 and the Butte-Tehama county line; south and east along Highway 99 to Highway 149; south and east along Highway 149 to Highway 70; south along Highway 70 to the Butte-Yuba county line; east on the Butte-Yuba county line to the Butte-Plumas county line; north

on the Butte-Plumas county line to the Butte-Tehama county line southwest on the Butte-Tehama county line to the starting point. Del Norte County east of Highway 101. Glenn County west of a line beginning at the intersection of County Road 200 and the Glenn-Tehama county line; southeast on County Road 200 to County Road 306; south along County Road 306 to the Colusa-Glenn county line; west on the Colusa-Glenn county line to the Glenn-Lake county line; northwest on the Glenn-Lake county line to the Glenn-Mendocino county line; north on the Glenn-Mendocino county line to the Glenn-Tehama county line; east on the Glenn-Tehama county line to the starting point. Humboldt County north of Highway 36 and east of Highway 101. Siskiyou County south and west of the line defined as follows: Beginning at the Oregon-California state line at Interstate 5, proceed south on Interstate 5 to Highway 97 at the town of Weed; north on Highway 97 to Meiss Lake Road near the town of Macdoel; east on Meiss Lake Road to Old State Highway; south on Old State Highway to Redrock Road; east on the Redrock Road (forest service road 15[8Q03] to Willow Creek Red Rock Road; north on Willow Creek Red Rock Road to the Gold Digger Pass Road (N8U01); east on the Gold Digger Pass Road to the western boundary of the Lava Beds National Monument; north and east on said boundary to the Siskiyou-Modoc county line; south on the Siskiyou-Modoc county line to the Siskiyou-Shasta county line; west on the Siskiyou-Shasta county line to the Siskiyou-Trinity county line; west on the Siskiyou-Trinity county line to the Siskiyou-Humboldt county line; northwest on the Siskiyou-Humboldt county line to the Siskiyou-Del Norte county line; north on the Siskiyou-Del Norte county line to the California-Oregon state line; east on the California-Oregon state line to the starting point. Shasta County south and west of Highway 89 and north of the line defined as follows: Beginning at the Shasta-Tehama county line and Highway 36 near the town of Beegum, go west on Highway 36 to County Road A16; north on County Road A16 to Pine Street in the city of Redding; north on Pine Street to Eureka Way (Highway 299); west on Eureka Way (Highway 299) to Highway 273; north on Highway 273 to Interstate 5; north on Interstate 5 to the south shore of Shasta Lake; east and north along the southern shore of Shasta Lake to Fender's Ferry Road; southeast on Fender's Ferry Road to Highway 299; southwest on Highway 299 to Oakrun Road; southwest on the Oakrun Road to Fern Road in the town of Oakrun; northeast on the Oakrun Road to Fern Road to the town of Fern; south and west on Fern

Follow us on Social Media!



@CaliforniaDFW

2023-2024 MAMMAL HUNTING

USE OF DOGS

Road to Whitmore Road; east on Whitmore Road to the town of Whitmore. From Whitmore Road turn south on Ponderosa Way to Innwood Road; Innwood Road to Highway 44 near Innwood; east on Highway 44 to Wilson Hill Road; south on Wilson Hill Road to Rock Creek Road; south on Rock Creek Road to the Shasta-Tehama county line; east along the Shasta-Tehama county line to Highway 89; North on Highway 89 to the Shasta-Siskiyou county line; west along the Shasta-Siskiyou county line to the Shasta-Trinity county line; southeast along the Shasta-Trinity county line to the Shasta-Tehama county line; east along the Shasta-Tehama county line to the starting point. The following portions of Tehama County: Those portions of Tehama County within the Mendocino National Forest and east of Ponderosa Way. Those portions of Tehama County within the Lassen National Forest. Those portions of Tehama County east of Ponderosa Way. Those portions of Lassen County north and west of the following line: North from the Lassen-Sierra county line on Highway 395 to Highway 36 east of Susanville; north-west on Highway 36 to Highway 139; north on Highway 139 to the Lassen-Modoc county line; west along the Lassen-Modoc county line to the Lassen-Shasta county line; south along the Lassen-Shasta county line to the Plumas-Lassen county line; southeast along the Plumas-Lassen county line to the Lassen-Sierra county line; east along the Lassen-Sierra county line to the starting point.

(C) Southern Sierra Dog Control Zone

Those portions of Tuolumne, Mariposa, Madera, Fresno and Tulare counties east of the following line beginning at the intersection of Highway 49 and the Calaveras-Tuolumne county line; south on Highway 49 to Highway 108; southwest on Highway 108 to Highway 120; east on Highway 120 to the Smith Station Road (J20); south on the Smith Station Road (J20) to the Greeley Hill Road; east on the Greeley Hill Road to the Briceburg Road; east on Briceburg Road to the North Fork of the Merced River at Bower Cave; south on the North Fork of the Merced River to Road 3S15 (Black Mountain Road/Ponderosa Way); south on Road 3S15 (Ponderosa Way) to Forest Service Road 3S02 (Ponderosa Way) crossing the U.S. Forest Service-Bureau of Land Management property boundary in Section 28 located in Township 3S, Range 18E to Forest Service Road 2S05 (Bull Creek Road); south on Forest Service Road 2S05 (Bull Creek Road) to the Main Fork of the Merced River; west on the Main Fork of the Merced River to the southern boundary of Lake McClure; west on the southern boundary of Lake McClure to Highway 49; south on Highway 49 to Highway 140 at Mariposa; north on Highway 140 to the South Fork of the Merced River;



Californians turn in poachers & polluters

Call: **1 (888) 334-CALTIP**

Text: **847411**

Download: **Free App**

east along the South Fork of the Merced River to Hite Cove Trail at Hite Cove. From Hite Cove south on the U.S. Forest Service Road (Hite Cove Trail) to Hite Cove Road; south on Hite Cove Road to Scott Road; south on Scott Road to Jerseydale Road; south on Jerseydale Road through Jerseydale Station and Darrah to the Darrah Road; south along Darrah Road to Highway 49; south along Highway 49 to Highway 41 at Oakhurst; north along Highway 41 to its intersection with the Bass Lake Road at Yosemite Forks; south along Bass Lake Road to Road 274; south on Road 274 past Bass Lake on the east side of the lake to the junction with the Mammoth Pool Road at North Fork; west on Mammoth Pool Road to Road 222 (Auberry Road); south on Road 222 (Auberry Road) to the San Joaquin River; east along the San Joaquin River to Italian Bar Road (Road 225) at the Italian Bar Bridge; south on Italian Bar Road (Road 225) to Jose Basin Road (County Road M2441); east on Jose Basin Road (County Road M2441) to its intersection with Forestry Service Roads 8S08 (Railroad Grade Road) and 9S07 (Jose Basin Road); south on 9S07 (Jose Basin Road) to Jose Basin/Musick Farm Road; southeast on 9S07 to Auberry Road near Pine Ridge; east on Auberry Road to North Toll House Road; south on North Toll House Road to Peterson Road; east on Peterson Road to Big Creek Road; east on Big

2023-2024 MAMMAL HUNTING

USE OF DOGS

Road (10S69 Trimmer Springs Road) at Haslett Basin; east on Dinkey-Trimmer Road (10S69) to Sycamore Springs Road (11S02); east on Sycamore Springs Road (11S02) to Black Rock Road (11S12) at Balch Camp; east on the Black Rock Road (11S12) to the decommissioned 11S07 (the old Rodgers Ridge Road) at Black Rock Reservoir Dam; east along decommissioned 11S07 (old Rodgers Ridge Road) to Garlic Spur; south on Garlic Spur to the Kings River; west along the Kings River to Verplank Ridge; south on Verplank Ridge-Hoise Ridge to Forest Route 13S65; southeast on Forest Route 13S65 to Forest Route 13S03; southeast on Forest Route 13S03 to Highway 180 near Cherry Gap; south along Highway 180 to the north boundary of Kings Canyon/Sequoia National Park; south along the western boundary of Kings Canyon/Sequoia National Park to the northern boundary of Sequoia National Forest between Grouse Peak and Dennison Mountain; south along the common line between R29E and R30E, M.D.B.M. to the boundary of the Sequoia National Forest; east and south along that boundary to Balch Park Road; southeast along that road to the west boundary of Mountain Home Demonstration State Forest; south and east along that boundary to Forest Trail 30E14; southeast along 30E14 to the Doyle Springs Road (Wishon Drive); southwest along Doyle Springs Road (Wishon Drive) to Camp Wishon; southeast along the Alder Creek Grove-Hossack Meadow Road to Camp Nelson; east along Highway 190 to Coy Flat Road; south along Coy Flat Road to the boundary of the Tule River Indian Reservation; south along the east boundary of that reservation (County Highway J42) to Parker Peak; southeast through Upper Parker Meadow to Parker Pass. Parker Pass to Forest Route 22S81; south through Starvation Creek Grove on Forest Route 22S81 to M504 (Parker Pass); south on M504 to Forest Route 23S64; southeast on 23S64 to the southwest corner of Section 15, T23S, R31E, M.D.B.M., continuing to the northeast corner of Section 22, T23S, R31E, M.D.B.M.; south approximately 6 miles to Sugarloaf Winter Recreation Area.; southeast on Sugarloaf drive to Forest Road 24S23; northeast on Forest Route 24S23 to Forest Route 23S16; Southeast on Forest Route 23S16 to Portuguese Pass; southeast along Forest Route 23S16 (24S06) though Portuguese Pass to the Tulare-Kern county line; east along the Tulare-Kern county line to the Tulare-Inyo county line.; north along the Tulare-Inyo county line to Fresno-Inyo county line; north along the Fresno-Inyo county line to the Fresno-Mono county line; north along the Fresno-Mono County line to the Mono-Madera county line; north along the Mono-Madera county line to the Mono-Tuolumne county line; north along the Mono-Tuolumne county line to the Alpine-Tuolumne county line; northwest along the Alpine-Tuolumne county line to the Calaveras-Tuolumne county line; southwest along the Calaveras-Tuolumne county line to the starting point. That portion of Kern County within a line beginning where the Tulare-Kern county line intersects the west boundary of the Sequoia National Forest;

Road to National Forest Route 25S03 (Rancheria Road); north-east along National Forest 25S03 (Rancheria Road) to National Forest 25S15 (Rancheria Road); north on National Forest 25S15 (Rancheria Road) to Rancheria Road; northeast along Rancheria Road through Shirley Meadow to Forest Highway 90 (Forest Route 23S16) at Greenhorn Summit; northeast on Forest Highway 90 (Forest Route 23S16) to Cow Creek; northeast on Cow Creek to Bull Run Creek; north on Bull Run Creek to the Tulare-Kern county line; west along said county line to the point of beginning, Those portions of Inyo and Mono counties west of Highway 395.

(D) Southern California Dog Control Zone

Those portions of Los Angeles, Ventura and Santa Barbara counties within the Los Padres and Angeles National Forests; and those portions of San Bernardino County within the San Bernardino and Angeles National Forests.

(b) Authorized Use of Dogs

The use of dogs for the pursuit/take of mammals or for dog training is authorized as follows:

(1) Dog Control Zones

The use of dogs for the pursuit/take of mammals or for dog training is permitted in the dog control zones described in subsections 265(a)(4)(A), (B), (C) and (D) from the opening day of the general deer season through the first Friday in April.

(2) Areas of the State Outside the Dog Control Zones

The use of dogs for the pursuit/take of mammals or for dog training in areas outside of the dog control zones is permitted year-round, except for closures and restrictions described in this Section 265 and Section 364, and the provisions of sections 3960 and 4800 of the Fish and Game Code which prohibit allowing any dog to pursue any big game mammal during the closed season on such mammal or mountain lions, elk or any fully-protected, threatened or endangered mammal at any time.

(3) Take of Depredating Mammals

The use of dogs is permitted for pursuing/taking depredating mammals by federal and county animal damage control officers or by permittees authorized under a depredation permit issued by the department.

(4) Take of Furbearers and Nongame Mammals

Furbearers and nongame mammals as specified in subsection 472(a) may be taken with the aid of dogs during the appropriate open season, except for closures and restrictions described in subsections 265(a) and (b).

(5) Prohibition on Starting Pursuit Within 400 Yards of Baited Area

Pursuits may not be started within 400 yards of a baited area as described in Section 257.5 of these regulations.

(6) Dog Training

Except for the prohibitions of subsection 265(a), dog training is

2023-2024 MAMMAL HUNTING

USE OF DOGS

permitted pursuant to the following provisions:

(A) Dog Training Defined

For purposes of these regulations, dog training is defined as the education of dogs through “breaking” or “practicing” under strict provisions that preclude the injuring or take of animals. Training is distinguished from “pursuit”, as used in Section 86 of the Fish and Game Code, in that the animal being chased shall not be killed, captured, or injured.

(B) Prohibition on Killing, Capturing or Injuring Mammals

No person shall kill, capture or injure any mammal, nor shall any person’s dog be allowed to kill, capture or injure any mammal during dog training.

(C) Prohibition on Possession of Equipment

No firearm, archery gear, crossbow or other instrument capable of killing, injuring or capturing any animal may be possessed by any person training dogs during the seasons described in subsection 265(b)(6)(F) below.

Possession of a firearm, archery gear, crossbow or other instrument capable of killing or capturing any animal is prohibited while training dogs, but such equipment may be transported to or from a campsite, transported to or from a residence or lawfully possessed by a person at a campsite provided all dogs are secured and under the control of the owner, agent or person training or transporting said dogs.

(D) Prohibition on Starting Dog Training Within 400 Yards of Baited Area

Dog Training may not be started within 400 yards of a baited area as described in Section 257.5 of these regulations.

(E) Prohibition on Training Dogs on Big Game Mammals, Bobcat or on Protected, Threatened or Endangered Mammals It shall be unlawful to train any dog on any big game mammal, bobcat, or to train any dog on any fully-protected, threatened or endangered mammal at any time. A person in possession of a valid deer tag may utilize the general deer season for purposes of educating a dog for deer. Only one dog may be used for training in areas where the general deer season (as described in subsection 360(a) and (b)) is open(F) Seasons

1. Gray Fox. Dogs may be trained on gray fox from March 1 through the day preceding the opening of the general gray fox season, except for closures and restrictions described in subsections 265(a) and (b).

2. Raccoon. Dogs may be trained on raccoon from April 1 through the day preceding the opening of the general raccoon season, except for closures and restrictions described in subsections 265(a) and (b).

3. Other Mammals. Except for closures and prohibitions described in this Section 265 and sections 3960 and 4800 of the Fish and Game Code, dogs may be trained on mammals other than gray fox and raccoon at any time.

(c) Restrictions on the Number of Dogs per Hunter

(1) One Dog per Hunter Limitation During Deer Season

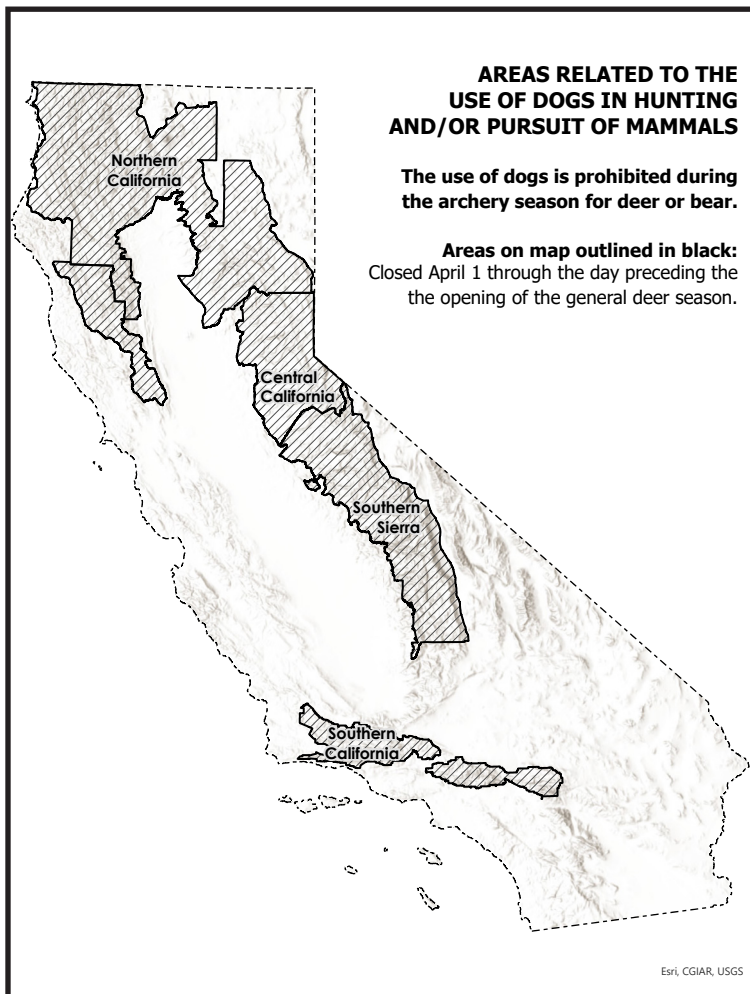
No more than one dog per hunter may be used in the area where the general deer season is open.

(2) Three Dogs per Hunter Limitation for the Take of Wild Pigs

Up to three dogs per hunter may be used for the purpose of taking wild pigs, pursuant to the following provisions:

(A) No more than one dog per hunter may be used in an area where the general deer season is open.

(B) No dogs may be used within the closures described in subsection 265(a).



2023-2024 MAMMAL HUNTING

RESIDENT SMALL GAME

Tree Squirrels (T14 CCR §307)

Tree squirrels may be taken only as follows:

(a) General Season and Areas

The general season in the counties of Alameda, Alpine, Amador, Butte, Calaveras, Colusa, Contra Costa, Del Norte, El Dorado, Fresno, Glenn, Humboldt, Kings, Lake, Lassen, Madera, Marin, Mariposa, Mendocino, Merced, Modoc, Monterey, Napa, Nevada, Placer, Plumas, Sacramento, San Benito, San Luis Obispo, San Joaquin, San Mateo, Santa Clara, Santa Cruz, Shasta, Sierra, Siskiyou, Solano, Sonoma, Stanislaus, Sutter, Tehama, Trinity, Tulare, Tuolumne, Yolo, Yuba, and that portion of Kern County lying east of Interstate 5 shall open on the second Saturday in September extending through the last Sunday in January.

(b) Archery and Falconry Tree Squirrel Season and Area

Tree squirrels may be taken with bow and arrow or raptors only during the general tree squirrel season and as follows: (1) The season in the counties of Alpine, Amador, Butte, Calaveras, Del Norte, El Dorado, Fresno, Glenn, Humboldt, Lake, Lassen, Madera, Marin, Mariposa, Modoc, Napa, Nevada, Placer, Plumas, Shasta, Sierra, Siskiyou, Solano, Sonoma, Sutter, Tehama, Trinity, Tulare, Tuolumne, and Yuba; and that portion of Kern County lying east of Interstate 5 shall open on the first Saturday in August extending through the day before the general tree squirrel season.

(c) Bag and Possession Limit

Four squirrels per day, four in possession.

(d) Except as provided herein, tree squirrels may not be taken at any time in the balance of the state..

Brush, Cottontail and Pigmy Rabbits, and Varying Hare (Snowshoe) (T14 CCR §308)

(a) General Season and Area

The general season shall open on July 1 extending through the last Sunday in January, and shall be open statewide except for that area described in (d) below.

(b) Falconry Rabbits and Hares

Brush, cottontail and pigmy rabbits and varying hare (snowshoe) may be taken with raptors only during the general rabbit and hare seasons and as follows: The season shall open on the first Monday following the close of the general season extending through the third Sunday in March, and shall be open statewide except for that area described in (d) below.

(c) Bag and Possession Limit in the Aggregate of All Species: Five per day, 10 in possession.

(d) The take of brush and cottontail rabbits is prohibited within the area described as follows: That portion of San Joaquin County generally located between Stockton and Tracy that is enclosed by the following lines: Beginning at the intersection of Stewart Road and Interstate 5; west along Stewart road to the intersection of Stewart Road and Old River; southwest along Old River to the intersection of Old River and Tom Paine Slough; south along Tom Paine Slough to the intersection of Tom Paine Slough and Sugar Cut; south along Sugar Cut to the intersection of Sugar Cut and Interstate 205; east along Interstate 205 to the intersection of Interstate 205 and Interstate 5; north along Interstate 5 to the intersection of Interstate 5 and Stewart Road.

Jack Rabbits, Black-Tailed and White-Tailed (T14 CCR §309)

(a) General Season and Area

The general season shall be open statewide all year.

(b) Bag and Possession Limit

No limit.

Shooting Hours on Resident Small Game Mammals (T14 CCR §310)

The shooting hours for all resident small game mammals shall be one-half hour before sunrise to one-half hour after sunset.



2023-2024 MAMMAL HUNTING

RESIDENT SMALL GAME

Methods Authorized for Taking Resident Small Game (T14 CCR §311)

The take or attempted take of any resident small game with a firearm shall be in accordance with the use of nonlead projectiles and ammunition pursuant to Section 250.1. Only the following may be used to take resident small game:

(a) Shotguns 10 gauge or smaller using shot shells only and incapable of holding more than three shells in the magazine and chamber combined. If a plug is used to reduce the capacity of a magazine to fulfill the requirements of this section, the plug must be of one piece construction incapable of removal without disassembling the gun.

(b) Shotgun shells may not be used or possessed that contain shot size larger than No. BB, except that shot size larger than No. 2 may not be used or possessed when taking wild turkey. All shot shall be loose in the shell.

(c) Muzzle-loading shotguns.

(d) Falconry.

(e) Bow and arrow (see Section 354 for archery equipment regulations).

(1) It shall be unlawful to take wild turkey by use of hunting arrows and crossbow bolts unless fitted with a broad head type blade which will not pass through a hole seven-eighths inch in diameter. Mechanical/retractable broad heads shall be measured in the open position.

(f) Air rifles powered by compressed air or gas and used with any caliber of pellet, except that wild turkey may only be taken with a pellet that is at least 0.177 caliber.

(g) In addition to the methods listed in (a), (b), (c), (d), (e), and (f) above, firearm rifles and pistols may be used for taking rabbits and squirrels only; except in Los Angeles County where rifles and pistols may not be used.

(h) In San Diego and Orange counties only, rabbits may be taken at any time during the open season by means of box traps. Such traps shall not exceed 24 inches in any dimension, shall be tended at least once every 24 hours, and shall show the name and address of the trap owner. All rabbits taken under this section shall be immediately killed and become a part of the daily bag limit.

(i) Electronic or mechanically-operated calling or sound-reproducing devices are prohibited when attempting to take resident game birds.

(j) Coursing dogs may be used to take rabbits.

(k) Archers hunting during any archery season may not use or possess a firearm while in the field engaged in archery hunting during an archery season except as provided in subsection (k) (1).

(1) Nothing in this section shall prohibit the lawful possession of a concealed firearm by an active peace officer listed in Chapter 4.5 (commencing with Section 830) of Title 3 of Part 2 of the Penal Code or a retired peace officer in lawful possession of an identification certificate issued pursuant to Penal Code Section 25455 authorizing the retired officer to carry a concealed firearm. Nor shall this section prohibit the lawful possession of a concealed firearm pursuant to a concealed carry permit issued pursuant to Penal Code sections 26150 or 26155.

(l) The use of live decoys is prohibited when attempting to take resident game birds.

(m) Pistols and revolvers may be used to take sooty and ruffed grouse in those counties only and for the season described in Section 300(a)(1)(E).

(n) Crossbows, except for provisions of Section 354(d) and (g).

(o) Dogs may be used to take and retrieve resident small game.



Protect California's wildlife resources with the

NATURAL RESOURCE VOLUNTEER PROGRAM

Building Community Within Our Natural Resources

The mission of the Natural Resource Volunteer Program is to provide conservation and enforcement education in public service, through community outreach, State lands monitoring, habitat and pollution awareness, animal welfare and CDFW administrative assistance.

wildlife.ca.gov/Explore/Volunteering/NRVP

2023-2024 MAMMAL HUNTING

BIG GAME

Prohibition of Rifles and Pistols in Picacho and Providence Mountains State Recreation Areas (T14 CCR §311.6)

The use of rifles and pistols to take any bird or mammal is prohibited in Picacho and Providence Mountains State Recreation Areas.

Big Game Defined (T14 CCR §350)

“Big game” means the following: deer (genus *Odocoileus*), elk (genus *Cervus*), pronghorn antelope (genus *Antilocapra*), wild pig (feral pigs, European wild pigs and their hybrids (genus *Sus*)), black bear (genus *Ursus*) and Nelson bighorn sheep (subspecies *Ovis canadensis nelsoni*) in the areas described in subsection 4902(b) of the Fish and Game Code.

CCR T14-351. Forked-Horn Buck, Antlerless and Either-Sex Deer Defined (T14 CCR §351)

(a) Forked-Horn Buck Defined

For the purpose of these regulations a forked-horn buck is defined as a male deer having a branched antler on either side with the branch in the upper two-thirds of the antler. Eyeguards or other bony projections on the lower one-third of the antler shall not be considered as points or branches.

(b) Antlerless Deer Defined

For the purpose of these regulations, antlerless deer are defined as female deer, fawns of either sex other than spotted fawns, and male deer with an unbranched antler on one or both sides which is not more than three inches in length.

(c) Either-Sex Deer Defined

For the purpose of these regulations, either-sex deer are defined as antlerless deer as described in Section 351(b), or legal bucks that have two or more points in the upper two-thirds of either antler. Spike bucks may not be taken.

Shooting Hours on Big Game (T14 CCR §352)

Hunting and shooting hours for big game, including but not limited to deer, antelope, elk, bear, and wild pig shall be from one-half hour before sunrise to one-half hour after sunset.

Methods Authorized for Taking Big Game (T14 CCR §353)

(a) It shall be unlawful to take or attempt to take big game in violation of this section or Section 250.1. The take or attempted take of any big game (as defined by Section 350 of these regulations) with a firearm shall be in accordance with the use of nonlead projectiles and ammunition pursuant to Section 250.1 of these regulations.

(b) Definition

For purposes of this section, a projectile is any bullet, ball, sabot, slug, buckshot or other device which is expelled from a firearm through a barrel by force. The following definitions shall apply:

(1) A softnose or expanding projectile is a bullet designed to increase from its original diameter, commonly referred to as “mushrooming”, and retain a significant part of its original weight upon impact with, or when passing through the tissues of an animal.

(2) Projectiles commonly referred to as “frangible” bullets, designed to disintegrate upon impact with, or when passing through the tissues of an animal are not softnose or expanding projectiles.

(c) Except for the provisions of the following subsections (d) through (j), big game may only be taken by rifles using center-fire cartridges with softnose or expanding projectiles; bow and arrow (see Section 354 of these regulations for archery equipment regulations); or wheellock, matchlock, flintlock or percussion type, including “in-line” muzzleloading rifles using black powder or equivalent black powder substitute, including pellets, with a single projectile loaded from the muzzle and at least .40 caliber in designation.

(d) Shotguns capable of holding not more than three shells firing single slugs may be used for the taking of deer, bear and wild pigs. In areas where the discharge of rifles or shotguns with slugs is prohibited by county ordinance, shotguns capable of holding not more than three shells firing size 0 or 00 buckshot may be used for the taking of deer only.

(e) Pistols and revolvers using centerfire cartridges with softnose or expanding projectiles may be used to take deer, bear, and wild pigs.

(f) Pistols and revolvers with minimum barrel lengths of 4 inches, using centerfire cartridges with softnose or expanding projectiles may be used to take elk and bighorn sheep.

(g) Except as provided in subsection 354(j) of these regulations, crossbows may be used to take deer and wild pigs only during the regular seasons.

(h) Under the provisions of a muzzleloading rifle only tag, hunters may only possess muzzleloading rifles as described in subsection (c) equipped with open or “peep” type sights only except as described in subsection (l).

(i) Under the provisions of a muzzleloading rifle/archery tag, hunters may only possess muzzleloading rifles with sights as described in subsection (h); archery equipment as described in Section 354 of these regulations; or both. For purposes of this subsection, archery equipment does not include crossbows, except as provided in subsection 354(j) of these regulations.

(j) Except as otherwise provided, while taking or attempting to take big game under the provisions of this section or Sec-

2023-2024 MAMMAL HUNTING

BIG GAME

or devices which: 1) throw, cast or project an artificial light or electronically alter or intensify a light source for the purpose of visibly enhancing an animal; or 2) throw, cast or project an artificial light or electronically alter or intensify a light source for the purpose of providing a visible point of aim directly on an animal. Devices commonly referred to as “sniperscopes”, night vision scopes or binoculars, or those utilizing infra-red, heat sensing or other non-visible spectrum light technology used for the purpose of visibly enhancing an animal or providing a visible point of aim directly on an animal are prohibited and may not be possessed while taking or attempting to take big game. Devices commonly referred to as laser rangefinders, “red-dot” scopes with self-illuminating reticles, and fiberoptic sights with self-illuminating sight or pins which do not throw, cast or project a visible light onto an animal are permitted.

(k) Unless provided in these regulations or any other law, it is unlawful to possess a loaded muzzleloading firearm in any vehicle or conveyance or its attachments which is standing on or along or is being driven on or along any public road or highway or other way open to the public.

For the purposes of this section, a muzzleloading firearm shall be deemed to be loaded when it is capped or primed or has an electronic or other ignition device attached and has a powder charge and projectile or shot in the barrel or cylinder.

(l) Upon application to the department, the department may issue a Disabled Muzzleloader Scope Permit, free of any charge or fee, to any person with a physical disability, as defined in subsection (m), which prevents him/her from being able to focus on the target utilizing muzzleloading rifles equipped with open or “peep” sights. The Disabled Muzzleloader Scope Permit authorizes the disabled hunter to use a 1X scope on a muzzleloading rifle, as described in subsection (h), with a muzzleloading rifle only tag.

(1) Applications for a Disabled Muzzleloader Scope Permit as specified in Section 702 of these regulations shall be submitted to the department at the address specified on the application and shall include:

- (A) Applicant’s name
- (B) Applicant’s physical address
- (C) Applicant’s date of birth
- (D) Applicant’s Driver’s License or DMV Number
- (E) Applicant’s telephone number
- (F) Applicant’s signature
- (G) Medical Physician’s or Optometrist’s name
- (H) Medical Physician’s or Optometrist’s business address
- (I) Medical Physician’s or Optometrist’s business telephone number
- (J) Medical Physician’s State medical license number or Optometrist’s State license number

(L) Medical Physician’s or Optometrist’s signature

(M) Signature of the authorizing department employee and date issued

(2) The applicant must have a valid hunting license for the year for which he/she is applying.

(3) Proof of meeting eligibility requirements may be met by providing a previously issued Disabled Muzzleloader Scope Permit.

(4) The valid Disabled Muzzleloader Scope Permit shall be in the hunter’s immediate possession while hunting and shall be shown on demand to any person authorized to enforce this regulation.

(5) The Disabled Muzzleloader Scope Permit is valid from July 1 through June 30 of the following year or if issued after July 1 of the license year, it is valid beginning on the date issued through to the following June 30

(m) For the purposes of this section a visual disability means a permanent loss, significant limitation, or diagnosed disease or disorder, which substantially impairs the vision of a hunter, preventing the hunter from viewing and aligning the sights of a muzzleloading rifle with the target in order to hunt deer.

Archery Equipment and Crossbow Regulations (T14 CCR §354)

(a) Bow, as used in these regulations, means any device consisting of a flexible material having a string connecting its two ends and used to propel an arrow held in a firing position by hand only. Bow, includes long bow, recurve or compound bow.

(b) Crossbow, as used in these regulations means any device consisting of a bow or cured latex band or other flexible material (commonly referred to as a linear bow) affixed to a stock, or any bow that utilizes any device attached directly or indirectly to the bow for the purpose of keeping a crossbow bolt, an arrow or the string in a firing position. Except as provided in subsection 354(j), a crossbow is not archery equipment and cannot be used during the archery deer season.

(c) For the taking of big game, hunting arrows and crossbow bolts with a broad head type blade which will not pass through a hole seven-eighths inch in diameter shall be used. Mechanical/retractable broad heads shall be measured in the open position. For the taking of migratory game birds, resident small game, furbearers and nongame mammals and birds any arrow or crossbow bolt may be used except as prohibited by subsection (d) below. Notwithstanding the general prohibition of the use of lights in Fish and Game Code section 2005, arrows or crossbow bolts with lighted nocks that do not emit a directional beam of light may be used.

(d) No arrows or crossbow bolt with an explosive head or with any substance which would tranquilize or poison any animal may be used. No arrows or crossbow bolt without flu-flu fletching may be used for the take of pheasants and migratory game

2023-2024 MAMMAL HUNTING

BIG GAME

birds, except for provisions of section 507(a)(2).

(e) No arrow or crossbow bolt may be released from a bow or crossbow upon or across any highway, road or other way open to vehicular traffic.

(f) It shall be unlawful to use any bow or crossbow without a draw weight of at least 30 pounds for a bow or 125 pounds for a cross bow.

(g) Except as described in subsection 354(j), crossbows may not be used to take game birds and game mammals during archery seasons.

(h) Archers may not use or possess a firearm while in the field engaged in archery hunting during an archery season or while hunting during a general season under the provisions of an archery only tag except as provided in subsections (h)(1) or (h)(2).

(1) An archer may carry a firearm capable of being concealed on his or her person while engaged in the taking of big game other than deer with a bow and arrow in accordance with subdivision (h), but shall not take or attempt to take big game with the firearm.

(2) Nothing in this section shall prohibit the lawful possession of a firearm capable of being concealed on his or her person by an active peace officer listed in Chapter 4.5 (commencing with Section 830) of Title 3 of Part 2 of the Penal Code or a retired peace officer in lawful possession of an identification certificate issued pursuant to Penal Code Section 25455 authorizing the retired officer to carry a concealed firearm.

(i) No person may nock or fit the notch in the end of an arrow to a bowstring or crossbow string in a ready-to-fire position while in or on any vehicle.

(j) Upon application to the department, the department may issue a Disabled Archer Permit, free of any charge or fee, to any person with a physical disability, as defined in 354(k), which prevents him/her from being able to draw and hold a bow in a firing position. The Disabled Archer Permit authorizes the disabled archer to use a crossbow or device which holds a string and arrow in the firing position to assist in the taking of birds and mammals under the conditions of an archery tag or during archery season.

(1) Applications for a Disabled Archer Permit as specified in Section 702 shall be submitted to the department at the address specified on the application and shall include:

(A) Applicant's name

(B) Applicant's physical address

(C) Applicant's date of birth

(D) Applicant's Driver's License or DMV Number

(E) Applicant's telephone number

(F) Applicant's signature

(G) Medical Physician's name

(H) Medical Physician's business address

(I) Medical Physician's business telephone number

(J) Medical Physician's State medical license number

(K) A description of the disabled archer's disability. The physician shall designate if the disability is permanent or temporary. If the disability is temporary, shall provide date the disability is expected to end.

(L) Medical Physician's signature

(N) Signature of the authorizing department employee and date issued

(2) Proof of meeting eligibility requirements may be met by providing a previously issued Disabled Archer Permit when the disability is still in effect.

(3) The valid Disabled Archer Permit shall be in the archer's immediate possession while hunting and shall be shown on demand to any person authorized to enforce this regulation.

(4) The Disabled Archer Permit is valid beginning July 1 through June 30 of the following year or if issued after July 1 of the license year, it is valid beginning on the date issued through to the following June 30. For any person with a permanent disability, the permit is valid through the end of the license year. A Disabled Archer Permit for a permit holder with a temporary disability that ends prior to the end of the license year is valid only through the date specified by his/her physician.

(k) For the purposes of this section a physical disability means, a person having a permanent loss, significant limitation, or diagnosed disease or disorder, which substantially impairs one or both upper extremities preventing a hunter to draw and hold a bow in a firing position.

2023-2024 MAMMAL HUNTING

DEER HUNTING

General Deer Tag Information

Hunters must purchase a First-Deer Tag/Application before purchasing a Second-Deer Tag/Application.

It is illegal to submit more than one First-Deer Tag/Application and one Second-Deer Tag/Application in the same license year. Persons convicted of a deer violation during the previous license year may not apply for deer tags in the subsequent license year.

Deer Tags Issued on Request

Deer tags are issued on request for A, B, and some D zones until tag quotas fill. You can purchase and obtain a deer tag directly from your local license agent. You can also purchase these tags online but must wait for the tag to arrive in the mail before you go hunting. Tags purchased online or by telephone will be delivered within 15 days.

A, B, and D Zone Deer Tags

These tags allow hunting during the archery season with archery equipment and during the general season with a muzzle-loading or centerfire rifle, shotgun, authorized pistol or revolver, crossbow or bow. Tags are valid for a specific zone except:

- B zone tag is valid in all B zones;
- D3-5 tag is valid in zones D3, D4 and D5; and
- D11, D13 or D15 tag may be used in any of these three zones.
- Archery-Only Deer Tags (AO Tags)

These tags allow hunting with archery equipment only during the archery and general seasons in zone A; any B or D zone; and during Additional Hunt G-10 (restricted to military personnel only). You may not possess any firearm or crossbow when hunting with an Archery-Only deer tag except as otherwise provided. Archery Only deer tags are NOT valid in any C or X zone. To hunt during a C or X zone archery season, you must have the appropriate Area-Specific Archery Hunt tag for that area.

Premium Deer Tags

Any hunt that filled on or before the first business day after July 1, of the previous year is a premium deer hunt. Premium deer hunt tags are issued through the Big Game Drawing. For a complete list of deer hunts and their classifications, please refer to the 2023 California Big Game Hunting Digest, available online at www.wildlife.ca.gov/Publications/Hunting-Digest. To apply for a premium deer tag issued through the Big Game Drawing, applicants must use a First-Deer Tag Drawing Application, except for junior hunters may apply for apprentice hunts on their Second-Deer Tag Application.

C Zone Deer Tags

These tags are valid in zones C1, C2, C3 and C4 during the general season only. To hunt with archery equipment during the archery season in any C zone you must apply for an A-1 Area-Specific Archery Hunt tag.

X Zone Tags

These tags allow hunting during the general season only, in a specific zone using a muzzleloading or centerfire rifle, shotgun, authorized pistol or revolver, crossbow or bow.

Additional Hunt Deer Tags

Additional deer hunts offer antlerless, either-sex and buck hunting opportunities in a variety of locations throughout the state. They include junior deer hunts, military lands hunts, and special equipment hunts.

Apprentice Deer Hunts

Applicants must be at least 12 years of age on or before July 1 of the license year for which they are applying or at the time of application if they are applying after July 1, and must possess a valid California junior hunting license for the year they are applying. Eligible junior license holders may use either a First-Deer or Second-Deer Tag Drawing Application to apply for Apprentice Deer Hunts; however only one application may be submitted for Apprentice Hunts. Juniors receiving tags must be accompanied by an adult 18 years of age or older while hunting.

Military Lands Hunts

Additional hunts G8, J10 and A33 are held on military installations and offer limited numbers of tags for the public and military personnel. Public tags are issued through CDFW's Big Game Drawing. Military personnel must apply directly to the Base. Additional Hunts G7 (Beale Air Force Base Either-Sex Hunt), G10 (Camp Pendleton Air Force Base Either-Sex Hunt), and G11 (Vandenberg Air Force Base Either-Sex Hunt) are for military personnel only.

Area-Specific Archery Hunts

These tags allow archery hunting in designated areas throughout the state, including X zones.

Deer (T14 CCR §360)

Except as otherwise provided in this Title 14, deer may be taken only as follows:

(a) A, B, C, and D Zone Hunts.

(1) Zone A.

(A) Area: Shall include all of Zone A-South Unit 110 and Zone A-North Unit 160 (see subsections 360(a)(1)(A)1. through 2.).

1. South Unit 110.

In those portions of Alameda, Contra Costa, Fresno, Kern, Kings, Los Angeles, Madera, Merced, Monterey, San Benito, San Joaquin, San Luis Obispo, San Mateo, Santa Barbara, Santa Clara, Santa Cruz, Stanislaus, Tulare and Ventura counties within a line beginning at the intersection of Highway 99 and the San Joaquin-Sacramento county line at Dry Creek; south on Highway 99 to Highway 166 in Kern County; west on Highway 166 to Highway 33; south on Highway 33 to Sespe Creek; east and south along Sespe Creek to Highway 126; east on Highway 126 to Interstate 5; south on Interstate 5 and

2023-2024 MAMMAL HUNTING

DEER HUNTING

405 to Interstate 10; west on Interstate 10 to the Pacific Ocean; north on the Pacific Ocean coastline to the San Mateo-San Francisco county line; east on the San Mateo-San Francisco county line to the Alameda county line; north on the Alameda-San Francisco county line to the Contra Costa-San Francisco county line; northwest on Contra Costa-San Francisco county line to the Contra Costa-Marin county line; northeast on the Contra Costa-Marin county line to the Contra Costa-Solano county line in San Pablo Bay; east on the Contra Costa-Solano county line and the Sacramento River to the confluence of the San Joaquin River and Sacramento-Contra Costa county line; east on the Sacramento-Contra Costa county line and San Joaquin River to the confluence of the Mokelumne River and San Joaquin-Sacramento county line; northeast on the San Joaquin-Sacramento county line and Mokelumne River to the confluence of Dry Creek; east on the San Joaquin-Sacramento county line and Dry Creek to the point of beginning at Highway 99.

2. North Unit 160.

In those portions of Colusa, Glenn, Lake, Marin, Mendocino, Napa, Sacramento, Solano, Sonoma and Yolo within a line beginning at the junction of the mouth of Hardy Creek (Mendocino County) and the Pacific Ocean; east along Hardy Creek to Highway 1; north along Highway 1 to Highway 101; south along Highway 101 to Commercial Avenue in the town of Willits; east on Commercial Avenue to the Hearst-Willits Road (County Road 306); north and east on the Hearst-Willits Road to the Main Eel River; southeast on the Main Eel River to Lake Pillsbury at Scott Dam; southeast along the west shore of Lake Pillsbury and the Rice Fork of the Eel River to Forest Service Road M-10; east on Forest Service Road M-10 to Forest Service Road 17N16; east on Forest Service Road 17N16 to Forest Service Road M-10; east on Forest Service Road M-10 to Letts Valley-Fouts Spring Road; east on the Letts Valley-Fouts Spring Road to the Elk Creek-Stonyford Road (County Road 306); north on the Elk Creek-Stonyford Road to the Glenn-Colusa county line; east along the Glenn-Colusa County line to Interstate 5; Interstate 5 south to Highway 99 in the City of Sacramento; Highway 99 south to the Sacramento/San Joaquin County line at Dry Creek, west along the Sacramento/San Joaquin County line and Dry Creek to the confluence with the Mokelumne River, southwest on the Sacramento/San Joaquin County line and Mokelumne River to the confluence with the San Joaquin River and Sacramento/Contra Costa County line, west on the Sacramento/Contra Costa County line and San Joaquin River to the confluence of the Sacramento River and Solano/Contra Costa County line, west on the Sacramento River and Solano/Contra Costa County line to the Marin County line in San Pablo Bay, southwest on the Marin/Contra Costa and Marin/San Francisco county lines to the North Peninsula shoreline near the Golden Gate Bridge, west on the shoreline to the Pacific Ocean coastline, northwest on the Pacific Ocean coastline to the point of beginning.

(B) Season: The season in Zone A-South Unit 110 and Zone A-North Unit 160 shall open on the second Saturday in August

and extend for 44 consecutive days.

(C) Bag and Possession Limit: One buck, forked horn (see subsection 351(a)) or better, per tag.

(D) Number of Tags: 65,000. Zone A tags are valid in Zone A-South Unit 110 and Zone A-North Unit 160.

(2) Zone B.

(A) Area: Shall include all of Zones B-1, B-2, B-3, B-4, B-5 and B-6 (see subsections 360(a)(2)(A) 1-6).

1. Zone B-1.

In the County of Del Norte and those portions of Glenn, Humboldt, Lake, Mendocino, Siskiyou and Trinity counties within a line: Beginning at the California-Oregon state line and the Pacific Ocean; east along the state line to the point where Cook-Green Pass Road (Forest Service Road 48N20) intersects the California-Oregon state line; south on the Cook-Green Pass Road to Highway 96 near Seiad Valley; west and south along Highway 96 to Highway 299 at Willow Creek; southeast along Highway 299 to the South Fork of the Trinity River; southeast along the South Fork of the Trinity River to the boundary of the Yolla Bolly-Middle Eel Wilderness Area; southwest along the boundary of the Yolla Bolly-Middle Eel Wilderness Area to the Four Corners Rock-Washington Rock Trail; south and east on the Four Corners Rock-Washington Rock Trail to the North Fork of Middle Fork Eel River; south on the North Fork of Middle Fork Eel River to Middle Fork Eel River; east on Middle Fork Eel River to confluence with Balm of Gilead Creek; north and east on Balm of Gilead Creek to confluence with Minnie Creek; east and south on Minnie Creek to Soldier Ridge Trail; north on Soldier Ridge Trail to Summit Trail; south on Summit Trail to Green Springs Trail head at Pacific Crest Road (U.S. Forest Service Road M-2); south on the Mendocino Pass Road to the intersection of Forest Highway 7; west on Forest Highway 7 to the Middle Fork of the Eel River near Eel River Work Center; southwest on the Middle Fork of the Eel River to the Black Butte River; Black Butte River to the Glenn-Mendocino county line; south along the Glenn-Mendocino and Lake-Mendocino county lines to the northern boundary of State Game Refuge 2-A; east and south along the northern and eastern boundaries of State Game Refuge 2-A to the Glenn-Lake near Sheetiron Mountain; south along the Glenn-Lake and Colusa-Lake county lines to Forest Service Road 17N16; west on Forest Service Road 17N16 to Forest Service Road M-10; west on Forest Service Road M-10 to the Rice Fork of the Eel River; northwest along the Rice Fork of the Eel River and the shore of Lake Pillsbury to the Main Eel River at Scott Dam; west and north along the Main Eel River to the Hearst-Willits Road; southwest on the Hearst-Willits Road to Commercial Avenue; west on Commercial Avenue to Highway 101; north on Highway 101 to Highway 1 at Leggett; west on Highway 1 to its intersection with the South Fork of the Eel River; north and west along the South Fork of the Eel River to the main Eel River; west and north along the main Eel River to mouth of the Eel River and north along the Pacific coastline to the point of beginning.

2023-2024 MAMMAL HUNTING

DEER HUNTING

2. Zone B-2.

In those portions of Humboldt, Shasta, Siskiyou, Tehama, and Trinity counties within a line beginning at the intersection of Interstate 5 and Highway 299 in Redding; west on Highway 299 to the Bully Choop Mountain Road at the Shasta-Trinity county line and Buckhorn Summit; south on the Bully Choop Mountain Road to a point where this road leaves the Shasta-Trinity county line at Mud Springs; southwest along the Shasta-Trinity county line to the Browns Creek-Harrison Gulch Road; south on the Browns Creek-Harrison Gulch Road to Highway 36; east on Highway 36 (200 yards) to Forest Service Arterial Road 41; south on Forest Service Arterial Road 41 to Stuart Gap at the Tehama-Trinity county line; south on the Tehama-Trinity county line to the north boundary of the Yolla Bolly-Middle Eel Wilderness Area; west and south on the Yolla Bolly-Middle Eel Wilderness boundary to the South Fork of the Trinity River; north and west along the South Fork of the Trinity River to Highway 299; west and north on Highway 299 to Highway 96 at Willow Creek; north on Highway 96 to the Cecilville-Salmon River Road (Forest Service Road 93) at Somes Bar; east along the Cecilville-Salmon River Road to Highway 3 at Callahan; east along Highway 3 to the Gazelle-Callahan Road (Forest Service Road 1219); east along the Gazelle-Callahan Road to Highway 99; north along Highway 99 to Louie Road; east along Louie Road to Interstate 5; south along Interstate 5 to the point of beginning.

3. Zone B-3.

In those portions of Colusa, Glenn, Lake, Mendocino, and Tehama counties within a line beginning at the intersection of Interstate 5 and Black Butte Reservoir Road; south on Interstate 5 to the Glenn-Colusa county line; west along the Glenn-Colusa county line to the Elk Creek-Stonyford Road (County Road 306); south on the Elk Creek-Stonyford Road to the Letts Valley-Fouts Spring Road; west on the Letts Valley-Fouts Spring Road through Fouts Spring to Forest Service Road M-10; west on Forest Service Road M-10 to the Colusa-Lake county line; north along the Colusa-Lake and Glenn-Lake county lines to the eastern boundary of State Game Refuge 2-A, near Sheet-iron Mountain; north and west along the eastern and northern boundaries of State Game Refuge 2-A to the Lake-Mendocino county line; north on the Lake-Mendocino and Glenn-Mendocino county lines to the Black Butte River; northwest along the Black Butte River to the Middle Fork of the Eel River; east and north along the Middle Fork of the Eel River to Forest Highway 7 near the Eel River Work Center; east on Forest Highway 7 to the Low Gap-Government Flat Road; north on the Low Gap-Government Flat Road to the Round Valley-Paskenta Road at Government Flat; east on the Round Valley-Paskenta Road to the Black Butte Lake-Newville Road; south and east on the Black Butte Lake-Newville Road to Interstate 5 at the point of beginning.

4. Zone B-4.

In those portions of Mendocino and Humboldt counties within a line beginning at the mouth of Hardy Creek and the Pacific

Ocean; north along the Pacific coastline to the mouth of the Eel River; east and south along the main Eel River to the South Fork of the Eel River; south along the South Fork of the Eel River to state Highway 1 at Leggett; west on state Highway 1 to Hardy Creek; west along Hardy Creek to the point of beginning.

5. Zone B-5.

In those portions of Glenn, Mendocino, Shasta, Tehama and Trinity counties within a line beginning at the intersection of Highway 299 and Interstate 5 in Redding; south along Interstate 5 to the Black Butte Lake-Newville Road near Orland; west and north on the Black Butte Lake-Newville Road to the Round Valley-Paskenta Road; west on the Round Valley-Paskenta Road to the Pacific Crest Road (U.S. Forest Service Road M-2) near Government Flat; north on the Pacific Crest Road to the Summit Trailhead at Green Springs; north along Summit Trail to Soldier Ridge Trail; south and west along Soldier Ridge Trail to Minnie Creek; north and west on Minnie Creek to Balm of Gilead Creek; west on Balm of Gilead Creek to the Middle Fork of the Eel River; west on the Middle Fork of the Eel River to the North Fork of the Middle Fork of the Eel River; north on the North Fork of the Middle Fork of the Eel River to the Four Corners Rock-Washington Rock Trail; north and west on the Four Corners Rock-Washington Rock Trail to the boundary of the Yolla Bolly-Middle Eel Wilderness Area; north along the boundary of the Yolla Bolly-Middle Eel Wilderness Area to the Tehama-Trinity county line; north on the Tehama-Trinity county line to Forest Service Arterial Road 41 at Stuart Gap; north on Forest Service Arterial Road 41 to Highway 36; west on Highway 36 (200 yards) to the Browns Creek-Harrison Gulch Road; north on the Browns Creek-Harrison Gulch Road to the Shasta-Trinity county line; northeast along the Shasta-Trinity county line to Mud Springs, where the Bully Choop Mountain Road joins the Shasta-Trinity county line; north on the Bully Choop Mountain Road to Highway 299 at Buckhorn Summit and the Shasta-Trinity county line; east on Highway 299 to Interstate 5 in Redding.

6. Zone B-6.

In that portion of Siskiyou County within a line beginning at the California-Oregon state line and its intersection with Interstate 5; south on Interstate 5 to Louie Road near Gazelle; west on Louie Road to Highway 99; south on Highway 99 to the Gazelle-Callahan Road at Gazelle; west on the Gazelle-Callahan Road to Highway 3; west on Highway 3 to the Cecilville-Salmon River Road (Forest Service Road 93) at Callahan; west on the Cecilville-Salmon River Road to Highway 96 at Somes Bar; north on Highway 96 to the Cook-Green Pass Road at Seiad Valley; north on the Cook-Green Pass Road to the California-Oregon state line; east along the California-Oregon state line to Interstate 5.

(B) Season: The seasons for the B Zone shall be those specified for the areas described as B-1, B-2, B-3, B-4, B-5 and B-6 (see subsections 360(a)(2)(B)1-6).

2023-2024 MAMMAL HUNTING

DEER HUNTING

1. Zone B-1.

The season in Zone B-1 shall open on the third Saturday in September and extend for 37 consecutive days.

2. Zone B-2.

The season in Zone B-2 shall open on the third Saturday in September and extend for 37 consecutive days.

3. Zone B-3.

The season in Zone B-3 shall open on the third Saturday in September and extend for 37 consecutive days.

4. Zone B-4.

The season in Zone B-4 shall open on the fourth Saturday in August and extend for 37 consecutive days.

5. Zone B-5.

The season in Zone B-5 shall open on the third Saturday in September and extend for 37 consecutive days.

6. Zone B-6.

The season in Zone B-6 shall open on the third Saturday in September and extend for 30 consecutive days.

(C) Bag and Possession Limit: One buck, forked horn (see subsection 351(a)) or better, per tag.

(D) Number of Tags: 35,000. Zone B tags are valid in Zones B-1, B-2, B-3, B-4, B-5 and B-6

(3) Zone C.

(A) Area: Shall include all of Zones C-1, C-2, C-3, and C-4 (see subsections 360(a)(3)(A)1. through 4.).

1. Zone C-1.

In that portion of Siskiyou County within a line beginning at the California-Oregon state line and its intersection with Interstate 5; south on Interstate 5 to Highway 97 at Weed; north and east on Highway 97 to the intersection with the California-Oregon state line; west on the California-Oregon state line to the point of beginning.

2. Zone C-2.

In those portions of Shasta and Siskiyou counties within a line beginning at the junction of Interstate 5 and Highway 89 south of the town of Mt. Shasta; east and south on Highway 89 to the Pit River at Lake Britton; west and south along the Pit River to Interstate 5 at Shasta Lake; north on Interstate 5 to the point of beginning.

3. Zone C-3.

In that portion of Shasta County within a line beginning at the intersection of Cottonwood Creek and Interstate 5 at Cottonwood; north on Interstate 5 to the Pit River at Shasta Lake; east and north on the Pit River to Highway 89 at Lake Britton; south

on Highway 89 to Highway 44 at Old Station; south and west on Highway 44 to the North Fork of Battle Creek; southwest on the North Fork of Battle Creek to Battle Creek; west on Battle Creek to the Sacramento River; north on the Sacramento River to the mouth of Cottonwood Creek; west on Cottonwood Creek to the point of beginning.

4. Zone C-4.

In those portions of Butte, Glenn, Lassen, Plumas, Shasta, and Tehama counties within a line beginning at the junction of Interstate 5 and Cottonwood Creek at Cottonwood; east on Cottonwood Creek to the Sacramento River; south on the Sacramento River to Battle Creek; east on Battle Creek to the North Fork of Battle Creek; northeast on the North Fork of Battle Creek to Highway 44; east on Highway 44 to Highway 89 at the north entrance of Lassen Volcanic National Park; north and east on Highway 89 and 44 to the junction of Highway 44 at Old Station; south and east on Highway 44 to Highway 36 west of Susanville; west on Highway 36 to Highway 147 near Westwood; south on Highway 147 to Highway 89; south on Highway 89 to Highway 70; southwest on Highway 70 to Highway 162 at Oroville; west on Highway 162 to Interstate 5; north on Interstate 5 to Cottonwood Creek to the point of beginning.

(B) Season: The seasons for the C Zone shall be those specified for the areas described as C-1, C-2, C-3, and C-4 (see subsections 360(a)(3)(B)1. through 4.).

1. Zone C-1.

The season in Zone C-1 shall open on the third Saturday in September and extend for 30 consecutive days.

2. Zone C-2.

The season in Zone C-2 shall open on the third Saturday in September and extend for 37 consecutive days.

3. Zone C-3.

The season in Zone C-3 shall open on the third Saturday in September and extend for 37 consecutive days.

4. Zone C-4.

The season in Zone C-4 shall open on the third Saturday in September and extend for 16 consecutive days.

(C) Bag and Possession Limit: One buck, forked horn (see subsection 351(a)) or better, per tag.

(D) Number of Tags: 8,150. Zone C tags are valid in Zones C-1, C-2, C-3, and C-4 during the general season only as described above in subsections 360(a)(3)(B)1. through 4.

(4) Zone D-3-5.

(A) Area: Shall include all of zones D-3, D-4, and D-5 (see subsections 360(a)(4)(A)1. through 3.).

1. Zone D-3.

In those portions of Butte, Colusa, Glenn, Nevada, Placer,

2023-2024 MAMMAL HUNTING

DEER HUNTING

Plumas, Sierra, Sutter and Yuba counties within a line beginning at the junction of Interstate 5 and Highway 162 at Willows; east on Highway 162 to Highway 70 at Oroville; northeast on Highway 70 to Highway 89; south on Highway 89 to the new Gold Lake Road (near Graeagle); south on the new Gold Lake Road to Highway 49 at Bassett's; east on Highway 49 to Yuba Pass; south on the Yuba Pass-Webber Lake Road (main haul road) through Bonta Saddle to the Jackson Meadows Highway (Fiberboard Road); west on the Jackson Meadows Highway for two miles to the White Rock Lake Road; south on the White Rock Lake Road to the new road to White Rock Lake (below Bear Valley); south and east on the new White Rock Lake Road to the Pacific Crest Trail (one mile west of White Rock Lake in section 21, T18N, R14E, M.D.B.M.); south and east on the Pacific Crest Trail to Interstate 80 near the Castle Peak-Boreal Ridge Summit; west on Interstate 80 to Highway 20; west on Highway 20 to the Bear River in Bear Valley; west along the Bear River to Highway 65 near Wheatland; north on Highway 65 to Highway 70; north on Highway 70 to Highway 20 in Marysville; west on Highway 20 to Interstate 5 at Williams; north on Interstate 5 to the point of beginning.

2. Zone D-4.

In those portions of Colusa, Nevada, Placer, Sacramento, Sutter, Yolo and Yuba counties within a line beginning at the junction of Interstate 5 and Highway 20 at Williams; east on Highway 20 to Highway 70 in Marysville; south on Highway 70 to Highway 65; south on Highway 65 to the Bear River (south of Wheatland); east along the Bear River to Highway 20; east on Highway 20 to Interstate 80; east on Interstate 80 to the Pacific Crest Trail near the Castle Peak-Boreal Ridge Summit; south on the Pacific Crest Trail to Forest Route 03 at Barker Pass; east and north along Forest Route 03 to Blackwood Canyon Road; east along Blackwood Canyon Road to Highway 89 at Lake Tahoe near Idlewild; south on Highway 89 to Blackwood Creek; east on Blackwood Creek to the Lake Tahoe shoreline; south along the shore of Lake Tahoe to the mouth of Miller Creek and the common boundary between the Eldorado and Tahoe National Forests; west along Miller Creek to the Rubicon River; west along the Rubicon River through Hell Hole Reservoir to the Middle Fork of the American River; west along the Middle Fork of the American River to the American River; west along the American River to Interstate 5; north on Interstate 5 to the point of beginning.

3. Zone D-5.

In the counties of Amador and Calaveras and those portions of Alpine, El Dorado, Placer, Sacramento, San Joaquin, Stanislaus and Tuolumne counties within a line beginning at the junction of Interstate 5 and the American River in Sacramento; east along the American River to the Middle Fork of the American River; northeast along the Middle Fork of the American River to the Rubicon River; east along the Rubicon River through Hell Hole Reservoir to its confluence with Miller Creek; east along Miller Creek to its junction with the new (marked) USFS Pacific Crest Trail; north on the Pacific Crest Trail one-

quarter mile to a junction with the McKinney-Rubicon Springs Road (Miller Lake Road); east along the McKinney-Rubicon Springs Road to McKinney Creek (NE ¼, section 23, T14N, R16E, M.D.B.M.); east along McKinney Creek to the west shoreline of Lake Tahoe near Chambers Lodge; south along the shore of Lake Tahoe to the California-Nevada state line; southeast along the California-Nevada state line to Highway 50; southwest on Highway 50 to the Pacific Crest Trail at Echo Summit; south along the Pacific Crest Trail to the township line between Townships 7 and 8 North near Wolf Creek Pass; due west on that township line to the road connecting Lower and Upper Highland Lakes at Lower Highland Lake; west along that road to Highland Creek; southwest along Highland Creek to the North Fork of the Stanislaus River; west along the North Fork of the Stanislaus River to the Stanislaus River; west along the Stanislaus River to Highway 99; north along Highway 99 to Bus-80/Hwy 50; west on Bus-80/Hwy 50 to Interstate 5; north on Interstate 5 to the point of beginning.

(B) Season: The season for zones for D-3 through D-5 shall open on the fourth Saturday in September and extend for 37 consecutive days.

(C) Bag and Possession Limit: One buck, forked horn (See subsection 351(a)) or better, per tag.

(D) Number of Tags: 33,000. The Zone D-3-5 tag is valid in zones D-3, D-4, and D-5.

(5) Zone D-6.

(A) Area: In those portions of Alpine, Madera, Mariposa, Merced, Stanislaus and Tuolumne counties within a line beginning at the intersection of Highway 99 and the Stanislaus River at Ripon; east along the Stanislaus River and following the North Fork of the Stanislaus River to Highland Creek; east up Highland Creek to the road connecting Lower and Upper Highland Lakes at Upper Highland Lake; east along that road to the township line between Townships 7 and 8 North; east on that township line to the Sierra crest near Wolf Creek Pass; south along the Sierra crest to the Yosemite National Park boundary near Rodger Peak; along the eastern Yosemite National Park boundary to Highway 41; south along Highway 41 to the Madera-Mariposa county line south of Westfall Station; along the Madera-Mariposa and the Madera-Merced county lines to Highway 99; north along Highway 99 to the point of beginning.

(B) Season: The season in Zone D-6 shall open on the third Saturday in September and extend for 44 consecutive days.

(C) Bag and Possession Limit: One buck, forked horn (See subsection 351(a)) or better, per tag.

(D) Number of Tags: 10,000.

(6) Zone D-7.

(A) Area: In those portions of Fresno, Madera, Mariposa and Tulare counties within a line beginning at the intersection of Highway 99 and the Madera-Merced county line; northeast along the Madera-Merced and Madera-Mariposa county lines

2023-2024 MAMMAL HUNTING

DEER HUNTING

to Highway 41 south of Westfall Station; north along Highway 41 to Yosemite National Park boundary; east along the park boundary to the Mono-Madera county line near Rodger Peak; south along the Inyo National Forest boundary (crest of the Ritter Range) to the junction of the Inyo National Forest boundary and Ashley Creek; east to Ashley Lake; northeast along Ashley Creek to the junction of King Creek; southeast along King Creek to its junction with the middle fork of the San Joaquin River; south and west along the middle fork of the San Joaquin River to the junction of the Inyo National Forest boundary; east along Fish Creek to its confluence with Deer Creek; north and east along Deer Creek to the upper crossing of the Deer Creek trail; north and east along the Deer Creek trail to the Inyo National Forest Boundary (the Sierra Crest); south along the Sierra crest and the Inyo National Forest boundary to Bishop Pass; west along the Dusy Basin Trail to the Middle Fork of the Kings River; southwest and downstream along the Middle Fork of the Kings River to the junction of the Middle Fork and South Fork of the Kings River; southwest along the Kings River through Pine Flat Reservoir, Piedra and Reedley to Highway 99; north along Highway 99 to the point of beginning.

(B) Season: The season in Zone D-7 shall open on the third Saturday in September and extend for 44 consecutive days.

(C) Bag and Possession Limit: One buck, forked horn (See subsection 351(a)) or better, per tag.

(D) Number of Tags: 9,000.

(7) Zone D-8.

(A) Area: In those portions of Fresno, Kern and Tulare counties within a line beginning at the intersection of Highway 99 and the Kings River; upstream and northeast along the Kings River through Reedley, Piedra and Pine Flat Reservoir to the junction of the Middle and South Forks of the Kings River; northeast along the Middle Fork Kings River to the Dusy Basin Trail; east along this trail to the Kings Canyon National Park boundary at Bishop Pass; south along the Kings Canyon and Sequoia National Park boundaries to the Main Kern River; southeast along the Main Kern River and the common boundary between the Inyo and Sequoia National Forests to the end of the Chimney Meadow-Blackrock Station Road (Forest Road 21S03) near Blackrock Mountain; southeast along the Chimney Meadow-Blackrock Station Road through Troy Meadows to the South Fork of the Kern River; south along the South Fork of the Kern River to the Doyle Ranch Road; south along the Doyle Ranch Road to Highway 178 in the town of Onyx; southwest along Highway 178 to Highway 99 at Bakersfield; north along Highway 99 to the point of beginning.

(B) Season: The season in Zone D-8 shall open on the fourth Saturday in September and extend for 30 consecutive days.

(C) Bag and Possession Limit: One buck, forked horn (See subsection 351(a)) or better, per tag.

(D) Number of Tags: 8,000.

(8) Zone D-9.

(A) Area: In that portion of Kern County within a line beginning at the intersection of Highways 99 and 178; northeast along Highway 178 along Lake Isabella and through Walker Pass to Highway 14; southwest along Highway 14 to Highway 58; northwest along Highway 58 to Highway 99; north along Highway 99 to the point of beginning.

(B) Season: The season in Zone D-9 shall open on the fourth Saturday in September and extend for 30 consecutive days.

(C) Bag and Possession Limit: One buck, forked horn (See subsection 351(a)) or better, per tag.

(D) Number of Tags: 2,000.

(9) Zone D-10.

(A) Area: In those portions of Kern and Los Angeles counties within a line beginning at the intersection of Highways 99 and 58; southeast along Highway 58 to Highway 14; south along Highway 14 to Highway 138; west along Highway 138 to Interstate 5; north on Interstate 5 to Highway 99; north on Highway 99 to the point of beginning.

(B) Season: The season in Zone D-10 shall open on the fourth Saturday in September and extend for 30 consecutive days.

(C) Bag and Possession Limit: One buck, forked horn (See subsection 351(a)) or better, per tag.

(D) Number of Tags: 700.

(10) Zone D-11.

(A) Area: Those portions of Los Angeles and San Bernardino counties, within a line beginning at the intersection of Interstate 5 and Highway 138, south of Gorman; east on Highway 138 to Highway 14; south on Highway 14 to Palmdale and Highway 138; east on Highways 138 and 18 to Interstate 15; south on interstates 15 and 15E to Interstate 10; west on Interstate 10 to Interstate 405; north on Interstates 405 and 5 to the point of beginning.

(B) Season: The season in Zone D-11 shall open on the second Saturday in October and extend for 30 consecutive days.

(C) Bag and Possession Limit: One buck, forked horn (See subsection 351(a)) or better, per tag.

(D) Number of Tags: 5,500.

(E) Special Conditions: Hunters that possess a D-11 deer tag may also hunt in zones D-13 and D-15 as described in subsections 360(a)(12)(A), (B) and (C), and subsections 360(a)(14)(A), (B) and (C).

(11) Zone D-12.

(A) Area: Those portions of Imperial, Riverside and San Bernardino counties within a line beginning at Highway 62 and the Twentynine Palms-Amboy Road in Twentynine Palms; east along Highway 62 to Highway 95 at Vidal Junction; north

2023-2024 MAMMAL HUNTING

DEER HUNTING

on Highway 95 to Interstate 40; east on Interstate 40 to the California-Arizona state line; south along this state line to the U.S.-Mexican border; west along the U.S.-Mexican border to Highway 111 in Calexico; north on Highway 111 to Interstate 10; north and west on Interstate 10 to Highway 62; north and east on Highway 62 to the point of beginning.

(B) Season: The season in Zone D-12 shall open on the first Saturday in November and extend for 23 consecutive days.

(C) Bag and Possession Limit: One buck, forked horn (See subsection 351(a)) or better, per tag.

(D) Number of Tags: 950.

(12) Zone D-13.

(A) Area: In those portions of Kern, Los Angeles, San Luis Obispo, Santa Barbara, and Ventura counties within a line beginning at the intersection of Highways 99 and 166 at Mettler; south on Highway 99 and Interstate 5 to Highway 126; west on Highway 126 to the crossing of Sespe Creek; north and then west along Sespe Creek to Highway 33; north on Highway 33 to Highway 166; north and east on Highway 166 to the point of beginning.

(B) Season: The season in Zone D-13 shall open on the second Saturday in October and extend for 30 consecutive days.

(C) Bag and Possession Limit: One buck, forked horn (See subsection 351(a)) or better, per tag.

(D) Number of Tags: 4,000.

(E) Special Conditions: Hunters that possess a D-13 deer tag may also hunt in zones D-11 and D-15 as described in subsections 360(a)(10)(A), (B) and (C), and subsections 360(a)(14)(A), (B) and (C).

(13) Zone D-14.

(A) Area: In those portions of Riverside and San Bernardino counties within a line beginning at the junction of Interstates 10 and 15E; northwest on Interstates 15E and 15 through Cajon Pass to Bear Valley Cutoff Road; east on Bear Valley Cutoff Road to Highway 18; east along Highway 18 to Highway 247; southeast on Highway 247 to Highway 62; southwest on Highway 62 to Interstate 10; west on Interstate 10 to the point of beginning.

(B) Seasons: The season in Zone D-14 shall open on the second Saturday in October and extend for 30 consecutive days.

(C) Bag and Possession Limit: One buck, forked horn (See subsection 351(a)) or better, per tag.

(D) Number of Tags: 3,000.

(14) Zone D-15.

(A) Area: Including Santa Catalina Island, those portions of Los Angeles, Orange, Riverside, San Bernardino and San Diego counties within a line beginning at the Pacific Ocean and Inter-

state 10 in Santa Monica; east on Interstate 10 to Highway 79 at Beaumont; south on Highway 79 to Hemet; south on County Road R-3 through Sage to Highway 79; west on Highway 79 to Interstate 15; south on Interstate 15 to Highway 76; west on Highway 76 to the Pacific Ocean; north along the shoreline to the point of beginning.

(B) Season: The season in Zone D-15 shall open on the second Saturday in October and extend for 30 consecutive days.

(C) Bag and Possession Limit: one buck, forked horn (See subsection 351(a)) or better, per tag.

(D) Number of Tags: 1,500.

(E) Special Conditions: Hunters that possess a D-15 deer tag may also hunt in zones D-11 and D-13 as described in subsections 360(a)(10)(A), (B) and (C), and subsections 360(a)(12)(A), (B) and (C).

(15) Zone D-16.

(A) Area: Those portions of Imperial, Riverside and San Diego counties within the line beginning at the Pacific Ocean and Highway 76; east on Highway 76 to Interstate 15; north on Interstate 15 to Highway 79; east on Highway 79 to the San Diego-Riverside county line; east along the San Diego-Riverside county line to the Anza-Borrego State Park boundary; south along the Anza-Borrego State Park boundary to Highway 78; east on Highway 78 to Highway 111; south on Highway 111 to the U.S.-Mexican border; west along the U.S.-Mexican border to the Pacific Ocean; north along the shoreline to the point of beginning.

(B) Season: The season in Zone D-16 shall open on the fourth Saturday in October and extend for 30 consecutive days.

(C) Bag and Possession Limit: One buck, forked horn (See subsection 351(a)) or better per tag.

(D) Number of Tags: 3,000.

(16) Zone D-17.

(A) Area: Those portions of Inyo, Kern, Los Angeles and San Bernardino counties within a line beginning at Highway 395 and the Kern-Inyo county line; east along the Kern-Inyo county line to the San Bernardino-Inyo county line; east along the San Bernardino-Inyo county line to Highway 127; north along Highway 127 to the California-Nevada state line; south along the California-Nevada state line to the California-Arizona state line; south along the California-Arizona state line to Interstate 40; Interstate 40 north to Needles; Highway 95 south to Highway 62; west on Highway 62 to Highway 247; northwest on Highway 247 to Highway 18; west on Highway 18 to Bear Valley Cutoff Road; west on Bear Valley Cutoff Road to Interstate 15; north on Interstate 15 to Highway 18; west on Highways 18 and 138 to Highway 14; north on Highways 14 and 395 to the point of beginning.

(B) Season: The season in Zone D-17 shall open on the second Saturday in October and extend for 23 consecutive days.

2023-2024 MAMMAL HUNTING

DEER HUNTING

(C) Bag and Possession Limit: One buck, forked horn (See subsection 351(a)) or better per tag.

(D) Number of Tags: 500.

(17) Zone D-19.

(A) Area: Those portions of Imperial, Riverside and San Diego counties within a line beginning at the junction of Interstate 10 and Highway 79; south on Highway 79 to Hemet; south on County Road R-3 to Highway 79; south on Highway 79 to the Riverside-San Diego county line; east on the Riverside-San Diego county line to the Anza-Borrego State Park boundary; south on the Anza-Borrego State Park boundary to Highway 78; east on Highway 78 to Highway 111; north on Highway 111 to the junction of Interstate 10 in Indio; west on Interstate 10 to the point of beginning.

(B) Season: The season in D-19 shall open the first Saturday in October and extend for 30 consecutive days.

(C) Bag and Possession Limit: One buck, forked horn (see subsection 351(a)) or better, per tag.

(D) Number of Tags: 1,500.

(b) X-Zone Hunts.

(1) Zone X-1.

(A) Area: In those portions of Lassen, Modoc, Shasta and Siskiyou counties within a line beginning at the California-Oregon state line and its intersection with Highway 139; south on Highway 139 to the Lookout-Hackamore Road; south on the Lookout-Hackamore Road to Highway 299; west on Highway 299 to the Pit River near Bieber; south and west on the Pit River to Highway 89 at Lake Britton; northwest on Highway 89 to Interstate 5 at Mt. Shasta; north on Interstate 5 to the junction of Highway 97 at Weed; north and east on Highway 97 to the California-Oregon state line; east on the California-Oregon state line to the point of beginning.

(B) Season: The season in Zone X-1 shall open on the first Saturday in October and extend for 16 consecutive days.

(C) Bag and Possession Limit: One buck, forked horn (See subsection 351(a)) or better, per tag.

(D) Number of Tags: 760.

(2) Zone X-2.

(A) Area: In those portions of Modoc and Siskiyou counties within a line beginning at the intersection of Highway 139 and the California-Oregon state line near Tulelake; east along the California-Oregon state line to the eastern shoreline of Goose Lake; southwest along the eastern shoreline of Goose Lake to Westside Road (Modoc County 48); southeast along the Westside Road to Highway 395 in Davis Creek; south along Highway 395 to Highway 299 in Alturas; west along Highway 299 to Highway 139 near Canby; northwest along Highway 139 to the Oregon-California state line and the point of beginning.

(B) Season: The season in Zone X-2 shall open on the first Saturday in October and extend for 16 consecutive days.

(C) Bag and Possession Limit: One buck, forked horn (See subsection 351(a)) or better, per tag.

(D) Number of Tags: 190.

(3) Zone X-3a.

(A) Area: In those portions of Lassen and Modoc counties within a line beginning at the intersection of the Lookout-Hackamore Road and Highway 139; southeast on Highway 139 to Highway 299; east on Highway 299 to Highway 395 in Alturas; south on Highway 395 to the Termo-Grasshopper Road (Lassen County 513); west on the Termo-Grasshopper Road to Highway 139; south on Highway 139 to the Cleghorn Road (Lassen County 521); west and north on the Cleghorn Road to Lassen County Road 519 near Coulthurst Flat; west on Lassen County Road 519 to U.S. Forest Service Designated Through Route 22 near Gooch Mountain; west and north on U.S. Forest Service Designated Through Route 22 to the Little Valley Road (Lassen County 404); north on the Little Valley Road to the Western Pacific Railroad; northeast on the Western Pacific Railroad to Horse Creek; northwest on Horse Creek to the Pit River; north on the Pit River to Highway 299 at Bieber; northeast on Highway 299 to the Bieber-Lookout-Hackamore Road; north along the Bieber-Lookout-Hackamore Road to the point of beginning.

(B) Season: The season in Zone X-3a shall open on the first Saturday in October and extend for 16 consecutive days.

(C) Bag and Possession Limit: One buck, forked horn (See subsection 351(a)) or better, per tag.

(D) Number of Tags: 355.

(4) Zone X-3b.

(A) Area: In those portions of Lassen and Modoc counties within a line beginning at the east shoreline of Goose Lake and the California-Oregon state line; east along this state line to the California-Nevada state line; south along the California-Nevada state line to the Clarks Valley-Red Rock-Tuledad Road (Lassen County Roads 512, 510 and 506); west along the Tuledad Red Rock-Clarks Valley Road to Highway 395 at Madeline; north on Highway 395 to Westside Road (Modoc County 48) in Davis Creek; west and north along Westside Road to the south shoreline of Goose Lake; east and north along the south and east shoreline of Goose Lake to the point of beginning.

(B) Season: The season in Zone X-3b shall open on the first Saturday in October and extend for 16 consecutive days.

(C) Bag and Possession Limit: One buck, forked horn (see subsection 351(a)) or better, per tag.

(D) Number of Tags: 500.

2023-2024 MAMMAL HUNTING

DEER HUNTING

(5) Zone X-4.

(A) Area: In those portions of Lassen and Shasta counties within a line beginning at the junction of Highways 89 and 44 at Old Station; north on Highway 89 to the intersection with the Pit River at Lake Britton; east and south on the Pit River to Horse Creek; southeast on Horse Creek to the Burlington Northern Railroad; southwest on the Burlington Northern Railroad to the Little Valley Road (Lassen County 404); south on the Little Valley Road to U.S. Forest Service Designated Through Route 22; south and east on U.S. Forest Service Designated Through Route 22 to Lassen County 519 near Gooch Mountain; east on Lassen County 519 to Cleghorn Road (Lassen County 521) near Coulthurst Flat; east on Cleghorn Road to Highway 139; south on Highway 139 to its crossing of Willow Creek in the Willow Creek Valley; south (downstream) on Willow Creek to its crossing of Conservation Center Road (Lassen County A-27); west on Conservation Center Road to Highway 36; northwest on Highway 36 to the intersection with Highway 44; north and west on Highway 44 to the point of beginning.

(B) Season: The season in Zone X-4 shall open on the first Saturday in October and extend for 16 consecutive days.

(C) Bag and Possession Limit: One buck, forked horn (See subsection 351(a)) or better, per tag.

(D) Number of Tags: 480.

(6) Zone X-5a.

(A) Area: In that portion of Lassen County within a line beginning at the junction of Highway 395 and Conservation Center Road (Lassen County A-27) in the town of Litchfield; west on Conservation Center Road to its crossing of Willow Creek; northwest (upstream) on Willow Creek to its crossing of Highway 139 in the Willow Creek Valley; north along Highway 139 to the Termo-Grasshopper Road; east on the Termo-Grasshopper Road to Highway 395; south along Highway 395 to the point of beginning.

(B) Season:

The season in Zone X-5a shall open on the first Saturday in October and extend for 16 consecutive days.

(C) Bag and Possession Limit: One buck, forked horn (See subsection 351(a)) or better, per tag.

(D) Number of Tags: 75.

(7) Zone X-5b.

(A) Area: That portion of Lassen County lying within the following line: Beginning at the junction of Highway 395 and the Clarks Valley-Red Rock-Tuledad Road (Lassen County Roads 506, 510 and 512); east on the Clarks Valley-Red Rock-Tuledad Road to the California-Nevada state line; south on the California-Nevada state line to the Pyramid Lake Road (Lassen County 320); west on the Pyramid Lake Road to Highway 395; north on Highway 395 to the point of beginning.

(B) Season:

The season in Zone X-5b shall open on the first Saturday in October and extend for 16 consecutive days.

(C) Bag and Possession Limit: One buck, forked horn (See subsection 351(a)) or better, per tag.

(D) Number of Tags: 50.

(8) Zone X-6a.

(A) Area: In those portions of Lassen and Plumas counties within a line beginning at the junction of Highway 147 and Highway 36 near Westwood; east on Highway 36 to Conservation Center Road at Susanville (County Road A-27); east on Conservation Center Road to Highway 395 at the town of Litchfield; east on Highway 395 to the Wendel-Pyramid Lake Road (County Road 320); east on the Wendel-Pyramid Lake Road to the Nevada-California state line; south on the Nevada-California state line to the UP-WP railroad line near Herlong; west on the UP-WP railroad line to the Herlong Access Road (County Road A- 25)

MANDATORY DEER TAG REPORTING

All tag holders must report by January 31st.

Tag holders must submit a harvest report indicating if they were successful, unsuccessful or did not hunt. Reporting may be done online at:

www.wildlife.ca.gov/tagreporting

or by mail: CDFW Wildlife Branch,

PO Box 944209,

Sacramento, CA 94299-0002.

Failure to submit a harvest report will result in a non-reporting fee being assessed.



2023-2024 MAMMAL HUNTING

DEER HUNTING

at Herlong; west on the Herlong Access Road to Highway 395; north on Highway 395 to County Road 336 at Milford; south-west on County Road 336 to U.S. Forest Service Road 26N16 near the Plumas-Lassen county line; west on Forest Service Road 26N16 to Forest Service Road 28N03 at Doyle Crossing; west on Forest Services Road 28N03 to Forest Service Road 29N43 near Antelope Lake; south on Forest Service Road 29N43 to County Road 111 at Fournoy Bridge; south on County Road 111 to Forest Service Road 24N08; south on Forest Service Road 24N08 to County Road 112 at Lake Davis; south on County Road 112 to Highway 70; west on Highway 70 to the Highway 89 junction at Blairsden; west on Highway 89/70 to the Greenville Y west of Quincy; northwest on Highway 89 to Highway 147 at Canyon Dam; north on Highway 147 to the point of beginning.

(B) Seasons: The season in Zone X-6a shall open on the first Saturday in October and extend for 16 consecutive days.

(C) Bag and Possession Limit: One buck, forked horn (See subsection 351(a)) or better, per tag.

(D) Number of Tags: 330.

(9) Zone X-6b.

(A) Area: In those portions of Lassen and Plumas counties within a line beginning at the junction of County Road 336 and Highway 395 at Milford; south on Highway 395 to the junction of Highway 395 and the Herlong Access Road (County Road A-25); east on the Herlong Access Road to its junction with the UP-WP railroad line at Herlong; east on the UP-WP railroad line to the Nevada-California state line; south on the Nevada-California state line to the junction of the Nevada-California state line and Highway 395 at Bordertown; northwest on Highway 395 to its junction at Highway 70; west on Highway 70 to its junction with County Road 112; north on County Road 112 to its junction with U.S. Forest Service Road 24N08 at Lake Davis; north on Forest Service Road 24N08 to its junction with County Road 111; northwest on County Road 111 to its junction with Forest Service Road 29N43 at Fournoy Bridge; north on Forest Service Road 29N43 to Forest Service Road 28N03 near Antelope Lake; southeast on Forest Service Road 28N03 to Forest Service Road 26N16 at Doyle Crossing; east on Forest Service Road 26N16 to County Road 336 near the Plumas-Lassen county line; north on County Road 336 to the point of beginning.

(B) Season: The season in Zone X-6b shall open on the first Saturday in October and extend for 16 consecutive days.

(C) Bag and Possession Limit: One buck, forked horn (see subsection 351(a)) or better, per tag.

(D) Number of Tags: 310.

(10) Zone X-7a.

(A) Area: In those portions of Lassen, Nevada, Plumas and Sierra counties lying within a line beginning at the junction of Highway 395 and the California-Nevada state line at Border-

town; south along the Long Valley Road (County Road S570) to its intersection with the Henness Pass Road (County Road S860); west on Henness Pass Road over Summit 2 to the intersection with County Road S450 (near Davies Creek at Stampede Reservoir); west on County Road S450 (the Henness Pass Road) through Kyburz Flat to its intersection with Highway 89; south on Highway 89 to its intersection with Interstate 80 at Truckee; west on Interstate 80 to the Pacific Crest Trail near the Castle Peak-Boreal Ridge Summit; north on the Pacific Crest Trail to the new road to White Rock Lake (one mile west of White Rock Lake in section 21, T18N, R14E, M.D.B.M.); north on the new White Rock Lake Road below Bear Valley to the White Rock Lake Road; north on the White Rock Lake Road to the Jackson Meadows Highway (Fiberboard Road); east two miles on the Jackson Meadows Highway to the Yuba Pass Road at Webber Lake; north on the Yuba Pass Road (main haul road) through Bonta Saddle to Highway 49 at Yuba Pass; west on Highway 49 to the new Gold Lake Road at Bassetts; north on the new Gold Lake Road to Highway 89 near Graeagle; north on Highway 89 to Highway 70; east on Highway 70 to Highway 395 at Hallelujah Junction; south on Highway 395 to the point of beginning.

(B) Season: The season in Zone X-7a shall open on the first Saturday in October and extend for 16 consecutive days.

(C) Bag and Possession Limit: One buck, forked horn (See subsection 351(a)) or better, per tag.

(D) Number of Tags: 230.

(11) Zone X-7b.

(A) Area: In those portions of Nevada, Placer and Sierra counties lying within a line beginning at the junction of Highway 395 and the California-Nevada state line at Bordertown; south along the California-Nevada state line to the shore of Lake Tahoe; west and south along the shore of Lake Tahoe to the mouth of Blackwood Creek near Idlewild; west on Blackwood Creek to Highway 89; north on Highway 89 to Blackwood Canyon Road; Blackwood Canyon Road near Idlewild; west along Blackwood Canyon Road to Forest Route 03; west and south along Forest Route 03 to the Pacific Crest Trail at Barker Pass; north on the Pacific Crest Trail to its intersection with Interstate 80 near the Castle Peak-Boreal Ridge Summit; east on Interstate 80 to its intersection with Highway 89 at Truckee; north on Highway 89 to County Road S450 (the Henness Pass Road, a.k.a. the Kyburz Flat Road); east on County Road S450 to its intersection with County Road S860 (continuation of Henness Pass Road) near Davies Creek at Stampede Reservoir; east on County Road S860, over Summit 2 to the junction with County Road S570 (the Long Valley Road); north on County Road S570 to Bordertown at the point of beginning.

(B) Season: The season in Zone X-7b shall open on the first Saturday in October and extend for 16 consecutive days.

(C) Bag and Possession Limit: One buck, forked horn (see subsection 351(a)) or better, per tag.

2023-2024 MAMMAL HUNTING

DEER HUNTING

(D) Number of Tags: 135.

(12) Zone X-8.

(A) Area: In those portions of Alpine and El Dorado counties within a line beginning at the junction of the California-Nevada state line and Highway 50; southeast along the California-Nevada state line to the Indian Springs Road, south to the Alpine-Mono County line; south along the Alpine-Mono county line to the Sierra crest; northwest along the Sierra crest to the intersection with the Pacific Crest Trail near Wolf Creek Pass; northwest along the Pacific Crest Trail to Highway 50 at Echo Summit; northeast on Highway 50 to the point of beginning.

(B) Season: The season in Zone X-8 shall open on the fourth Saturday in September and extend for 16 consecutive days.

(C) Bag and Possession Limit: One buck, forked horn (See subsection 351(a)) or better, per tag.

(D) Number of Tags: 210.

(13) Zone X-9a.

(A) Area: In those portions of Fresno, Inyo, Madera and Mono counties within a line beginning at the intersection of Highway 6 and the California-Nevada state line; south along Highway 6 to its junction with Highway 395; south along Highway 395 to its junction with Highway 168; west and south along Highway 168 to the North Lake Road turnoff; west along the North Lake Road and the Piute Pass Trail to the Sierra Crest (Inyo National Forest Boundary); north along the Inyo National Forest Boundary to the Deer Creek Trail; south and west along the Deer Creek Trail to the upper crossing of Deer Creek; west and south along Deer Creek to its confluence with Fish Creek; west along Fish Creek to its confluence with the middle fork of the San Joaquin River; north along the middle fork of the San Joaquin River to the junction of King Creek; west along King Creek to the junction of Ashley Creek; west along Ashley Creek to Ashley Lake; continue west along Ashley Creek to the junction of the Inyo National Forest boundary; north along the Inyo National Forest Boundary (the crest of the Ritter Range) to the Mono-Madera county line; north along the Mono-Madera county line to Mono-Tuolumne county line; north on the Mono-Tuolumne county line to the Virginia Lakes Trail (Entry Trail D-11); east along Virginia Lakes Trail to Virginia Lakes Road; east along Virginia Lakes Road to Highway 395; south along Highway 395 to Highway 167; east on Highway 167 to the California-Nevada state line; southeast on the California-Nevada state line to the point of beginning.

(B) Season: The season in Zone X-9a shall open on the third Saturday in September and extend for 24 consecutive days.

(C) Bag and Possession Limit: One buck, forked horn (See subsection 351(a)) or better, per tag.

(D) Number of Tags: 270.

(14) Zone X-9b.

(A) Area: That portion of Inyo County within a line beginning at the intersection of Highway 395 and Cottonwood Creek; northwest along Cottonwood Creek to the Horseshoe Meadow Road; south along the Horseshoe Meadow Road to the Cottonwood Pass Trail; west along the Cottonwood Pass Trail through Horseshoe Meadow to the Inyo-Tulare county line at Cottonwood Pass; north on the Inyo-Tulare and the Inyo-Fresno county lines to the Piute Pass Trail; east along the Piute Pass Trail to the North Lake Road; east and south on the North Lake Road to Highway 168; north and east on Highway 168 to Highway 395; south on Highway 395 to the point of beginning.

(B) Season: The season in Zone X-9b shall open on the third Saturday in September and extend for 24 consecutive days.

(C) Bag and Possession Limit: One buck, forked horn (see subsection 351(a)) or better per tag.

(D) Number of Tags: 230.

(15) Zone X-9c.

(A) Area: In those portions of Inyo and Mono counties within a line beginning at Highway 395 and the Kern-Inyo county line; north along Highway 395 to Highway 6; north on Highway 6 to the California-Nevada state line; southeast along the California-Nevada state line to Highway 127; south along Highway 127 to the Inyo-San Bernardino county line; west along the Inyo-San Bernardino county line to the Kern-Inyo county line; west along the Kern-Inyo county line to the point of beginning.

(B) Season: The season in Zone X-9c shall open on the third Saturday in October and extend for 23 consecutive days.

(C) Bag and Possession Limit: One buck, forked horn (see subsection 351(a)) or better, per tag.

(D) Number of Tags: 325.

(16) Zone X-10.

(A) Area: In those portions of Kern, Tulare and Inyo counties within a line beginning at the intersection of Highway 178 and the Doyle Ranch Road in the town of Onyx; north along the Doyle Ranch Road to the South Fork of the Kern River; north along the South Fork of the Kern River to the Chimney Meadow-Blackrock Station Road (Forest Road 21S03); northwest along the Chimney Meadow-Blackrock Station Road through Troy Meadows to the road's end at the Inyo and Sequoia National Forest boundary near Blackrock Mountain; northwest along the Inyo and Sequoia National Forest boundary to the main Kern River; northwest along the main Kern River to the Sequoia National Park boundary; northeast along the Sequoia National Park boundary to the Inyo-Tulare county line; southeast along the Inyo-Tulare county line to the Cottonwood Pass Trail at Cottonwood Pass; east along the Cottonwood Pass Trail through Horseshoe Meadow to the Horseshoe Meadow Road; north along the Horseshoe Meadow Road to Cottonwood Creek; southeast along Cottonwood Creek to Highway 395;

2023-2024 MAMMAL HUNTING

DEER HUNTING

south along Highway 395 to Highway 14; south along Highway 14 to Highway 178; north and west along Highway 178 to the point of beginning.

(B) Season:

The season in Zone X-10 shall open on the last Saturday in September and extend for 16 consecutive days.

(C) Bag and Possession Limit:

One buck, forked horn (See subsection 351(a)) or better, per tag.

(D) Number of Tags: 400.

(17) Zone X-12.

(A) Area: That portion of Mono County within a line beginning at the junction of the California-Nevada state line and Highway 167 (Pole Line Road); west on Highway 167 to Highway 395; north on Highway 395 to Virginia Lakes Road; west on Virginia Lakes Road to the Virginia Lakes Trail (Entry Trail D11); north-west on the Virginia Lakes Trail to the Mono-Tuolumne county line; north along the Mono-Tuolumne county line to the Mono-Alpine county line; northeast along the Mono-Alpine county line to Indian Springs Road; northeast on Indian Springs Road to the California-Nevada state line; southeast on the California-Nevada state line to the point of beginning.

(B) Season: The season in Zone X-12 shall open on the third Saturday in September and extend for 24 consecutive days.

(C) Bag and Possession Limit: One buck, forked horn (see subsection 351 (a)) or better, per tag.

(D) Number of Tags: 350.

(c) Additional Hunts.

(1) G-1 (Late Season Buck Hunt for Zone C-4).

(A) Area: Those portions of Butte, Glenn, Lassen, Plumas, Shasta, and Tehama counties within the area described as Zone C-4 (see subsection 360(a)(3)(A)4.).

(B) Season: The season for additional hunt G-1 (Late Season Buck Hunt for Zone C-4) shall open on the fourth Saturday in October and extend for 9 consecutive days.

(C) Bag and Possession Limit: One buck, forked horn (see subsection 351(a)) or better, per tag.

(D) Number of Tags: 2,710.

(2) G-3 (Goodale Buck Hunt).

(A) Area: In that portion of Inyo County within a line beginning at the intersection of Highway 395 and Lone Pine Creek; west along Lone Pine Creek to the Inyo-Tulare county line; northwest along the Inyo-Tulare and Inyo-Fresno county lines to Taboose Creek; east along Taboose Creek to Highway 395; south along Highway 395 to the point of beginning.

(B) Season: The season for additional hunt G-3 (Goodale Buck Hunt) shall open on the first Saturday in December and extend for 16 consecutive days.

(C) Bag and Possession Limit: One buck, forked horn (see subsection 351(a)) or better, per tag.

(D) Number of Tags: 25.

(3) G-6 (Kern River Deer Herd Buck Hunt).

(A) Area: In those portions of Kern and Tulare counties lying within a line beginning at the intersection of County Road 521 and County Road 495 at Kernville; south on County Road 495 to the intersection of Highway 155 at Wofford Heights; west on Highway 155 to the intersection of U.S. Forest Service Road 24S15 at Greenhorn Summit; north on U.S. Forest Service Road 24S15 to the intersection of U.S. Forest Service Road 23S16 (near Portuguese Pass); northeast on U.S. Forest Service Road 23S16 to County Road SM50; west on County Road SM50 to the intersection of the Western Divide Highway (County Road SM107); north on County Road SM107 to the junction of U.S. Forest Service Road 21S50 (near Quaking Aspen Campground); north on U.S. Forest Service Road 21S50 to the junction of U.S. Forest Service Road 20S79; northeast on U.S. Forest Service Road 20S79 to the junction of U.S. Forest Service Road 20S53; northeast on U.S. Forest Service Road 20S53 to the Golden Trout Wilderness boundary (at Lewis Camp Trail Head); east on the Golden Trout Wilderness Boundary to Rattlesnake Creek; southeast on Rattlesnake Creek to U.S. Forest Service Road 22S05; south on U.S. Forest Service Road 22S05 to the Dome Land Wilderness Boundary; southwest on the Dome Land Wilderness Boundary to the intersection of the South Fork of the Kern River; south along the South Fork of the Kern River to the intersection of County Road 521; west on County Road 521 to the point of beginning.

(B) Season: The season for additional hunt G-6 (Kern River Deer Herd Buck Hunt) shall open on the first Saturday in December and extend for 9 consecutive days.

(C) Bag and Possession Limit: One buck, forked horn (see subsection 351(a)) or better, per tag.

(D) Number of Tags: 50.

(4) G-7 (Beale Either-Sex Deer Hunt).

(A) Area: That portion of Yuba County lying within the exterior boundaries of Beale Air Force Base.

(B) Season: The season for additional hunt G-7 (Beale Either-Sex Deer Hunt) shall open on the third Saturday in August and extend for 79 consecutive days, except if rescheduled by the Commanding Officer with Department concurrence between the season opener and December 31.

(C) Bag and Possession Limit: One either-sex deer (see subsection 351(c)) per tag.

(D) Number of Tags: 20 (military only).

2023-2024 MAMMAL HUNTING

DEER HUNTING

(E) Special Conditions:

1. Only shotguns with single slugs or muzzleloading rifles, crossbows, and archery equipment as specified in sections 353 and 354 may be used.
2. In the event the Commanding Officer cancels the hunt, G-7 tagholders may exchange the unused tag for any remaining deer tag and have accumulated and earned preference points restored pursuant to Section 708.14.

(5) G-8 (Fort Hunter Liggett Antlerless Deer Hunt).

(A) Area: That portion of Monterey County lying within the exterior boundaries of the Hunter Liggett Military Reservation, except as restricted by the Commanding Officer.

(B) Season: The season for additional hunt G-8 (Fort Hunter Liggett Antlerless Deer Hunt) shall open on the first Saturday in October and continue for two (2) consecutive days and reopen on the second Saturday in October and continue for three (3) consecutive days, except if rescheduled by the Commanding Officer with Department concurrence between the season opener and December 31.

(C) Bag and Possession Limit: One antlerless deer (see subsection 351(b)) per tag.

(D) Number of Tags: 0.

(E) Special Conditions: In the event the Commanding Officer cancels the hunt, G-8 tagholders may exchange the unused tag for any remaining deer tag and have accumulated and earned preference points restored pursuant to Section 708.14.

(6) G-9 (Camp Roberts Antlerless Deer Hunt).

(A) Area: That portion of San Luis Obispo County lying within the exterior boundaries of Camp Roberts, except as restricted by the Commanding Officer.

(B) Season: The season for additional hunt G-9 (Camp Roberts Antlerless Deer Hunt) shall open the last Monday in August and extend for 8 consecutive days, except if rescheduled by the Commanding Officer with Department concurrence between the season opener and December 31.

(C) Bag and Possession Limit: One antlerless deer (see subsection 351(b)) per tag.

(D) Number of Tags: 0

(E) Special Conditions: In the event the Commanding Officer cancels the hunt, G-9 tagholders may exchange the unused tag for any remaining deer tag and have accumulated and earned preference points restored pursuant to Section 708.14.

(7) G-10 (Camp Pendleton Either-Sex Deer Hunt).

(A) Area: That portion of San Diego County lying within the exterior boundaries of the U.S. Marine Corps Base, Camp Joseph Pendleton.

(B) Season: The season for additional hunt G-10 (Camp

Pendleton Either-Sex Deer Hunt) shall be open on Saturdays, Sundays, holidays and the day after Thanksgiving beginning the first Saturday in September and extending through the first Sunday in December. Season dates may be subject to further restriction, or additional hunt days scheduled with concurrence from the Department, between the season opener and December 31 by the Commanding Officer due to military operations.

(C) Bag and Possession Limit: One either-sex deer (see subsection 351(c)) per tag.

(D) Number of Tags: 250 (military only).

(E) Special Conditions:

1. Only archery equipment is permitted during the first six weeks of the season.
2. Hunting with firearms is permitted beginning on the seventh weekend through the end of season.
3. A permit fee and method of take registration with the Base may be required.
4. In the event the Commanding Officer cancels the hunt, G-10 tagholders may exchange the unused tag for any remaining deer tag and have accumulated and earned preference points restored pursuant to Section 708.14.

(8) G-11 (Vandenberg Either-Sex Deer Hunt).

(A) Area: That portion of Santa Barbara County lying within the exterior boundaries of Vandenberg Air Force Base.

(B) Season: The season for additional hunt G-11 (Vandenberg Either-Sex Deer Hunt) shall open on the last Monday in August and extend through October 1.

(C) Bag and Possession Limit: One either-sex deer (see subsection 351(c)) per tag.

(D) Number of Tags: 200 (military, Department of Defense employees, and personnel authorized by the Installation Commander only).

(E) Special Conditions: In the event the Commanding Officer cancels the hunt, G-11 tagholders may exchange the unused tag for any remaining deer tag and have accumulated and earned preference points restored pursuant to Section 708.14.

(9) G-12 (Gray Lodge Shotgun Either-Sex Deer Hunt).

(A) Area: Those portions of Butte and Sutter counties within the exterior boundaries of the Gray Lodge State Wildlife Area.

(B) Season: The season for additional hunt G-12 (Gray Lodge Shotgun Either-Sex Deer Hunt) shall open on the third Saturday in September and extend for nine consecutive days.

(C) Bag and Possession Limit: One either-sex deer (see subsection 351(c)) per tag.

(D) Number of Tags: 30.

2023-2024 MAMMAL HUNTING

DEER HUNTING

(E) Special Conditions: Only shotguns and ammunition as specified in Section 353 may be used.

(10) G-13 (San Diego Antlerless Deer Hunt).

(A) Area: That portion of San Diego County within Zone D-16 (see subsection 360(a)(15)(A)).

(B) Season: The season for additional hunt G-13 (San Diego Antlerless Deer Hunt) shall open on the fourth Saturday in October and extend for 23 consecutive days.

(C) Bag and Possession Limit: One antlerless deer (see subsection 351(b)) per tag.

(D) Number of Tags: 300.

(11) G-19 (Sutter-Yuba Wildlife Areas Either-Sex Deer Hunt).

(A) Area: Those portions of Yuba and Sutter counties within the exterior boundaries of: (1) the Feather River Wildlife Area, and (2) the Sutter Bypass Wildlife Area (as defined in Section 551, Title 14, CCR).

(B) Season: The season for additional hunt G-19 (Sutter-Yuba Wildlife Areas Either-Sex Deer Hunt) shall open on the fourth Saturday in September and extend through December 31.

(C) Bag and Possession Limit: One either-sex deer (see subsection 351(c)) per tag.

(D) Number of Tags: 25.

(E) Special Conditions: Only archery equipment and crossbows (as specified in Section 354) and shotguns and ammunition (as specified in Section 353) may be used.

(12) G-21 (Ventana Wilderness Buck Hunt).

(A) Area: That portion of Monterey County and the Los Padres National Forest within the exterior boundaries of the Ventana Wilderness Area.

(B) Season: The season for additional hunt G-21 (Ventana Wilderness Buck Hunt) shall open on the second Saturday in November and extend for 23 consecutive days.

(C) Bag and Possession Limit: One buck, forked horn (see subsection 351(a)) or better, per tag.

(D) Number of Tags: 25.

(13) G-37 (Anderson Flat Buck Hunt).

(A) Area: In that portion of hunt Zone D-6 in Mariposa and Tuolumne counties lying within a line beginning at the intersection of Highway 140 and Bull Creek Road at Briceburg; north on Bull Creek Road (U.S. Forest Service Road 2S05) to Greeley Hill Road; west on Greeley Hill Road to Smith Station Road (County Route J20); north on Smith Station Road to Highway 120 (near Burch Meadow); east on Highway 120 to the Yosemite National Park Boundary (near Big Oak-Flat Ranger Station); southeast along the Yosemite National Park Boundary to Highway 140; west on Highway 140 to the Yosemite National

Park Boundary; northwest along the Yosemite National Park Boundary to Highway 140 (at Redbud Campground); west on Highway 140 to the point of beginning.

(B) Season: The season for additional hunt G-37 (Anderson Flat Buck Hunt) shall open on the fourth Saturday in November and extend for nine consecutive days.

(C) Bag and Possession Limit: One buck, forked horn (see subsection 351(a)) or better, per tag.

(D) Number of Tags: 25.

(14) G-38 (X-10 Late Season Buck Hunt).

(A) Area: In those portions of Kern, Tulare, and Inyo counties within a line beginning at the intersection of Highway 178 and the Doyle Ranch Road in the town of Onyx; north along the Doyle Ranch Road to the South Fork of the Kern River; north along the South Fork of the Kern River to the Chimney Meadow-Blackrock Station Road (Forest Road 21S03); northwest along the Chimney Meadow-Blackrock Station Road through Troy Meadows to the road's end at the Inyo and Sequoia National Forest boundary near Blackrock Mountain; northwest along the Inyo and Sequoia National Forest boundary to the main Kern River; northwest along the main Kern River to the Sequoia National Park boundary; northeast along the Sequoia National Park boundary to the Inyo-Tulare county line; south-east along the Inyo-Tulare county line to the Cottonwood Pass Trail at Cottonwood Pass; east along the Cottonwood Pass Trail through Horseshoe Meadow to the Horseshoe Meadow Road; north along the Horseshoe Meadow Road to Cottonwood Creek; southeast along Cottonwood Creek to Highway 395; south along Highway 395 to Highway 14; south along Highway 14 to Highway 178; north and west along Highway 178 to the point of beginning.

(B) Season: The season for additional hunt G-38 (X-10 Late Season Buck Hunt) shall open on the third Saturday in October and extend for 16 consecutive days.

(C) Bag and Possession Limit: One buck, forked horn (see subsection 351(a)) or better, per tag.

(D) Number of Tags: 300.

(15) G-39 (Round Valley Late Season Buck Hunt).

(A) Area: In that portion of Inyo and Mono counties within a line beginning at the intersection of U.S. Highway 395 and California Highway 168; west and south along Highway 168 to the North Lake Road turnoff; west along the North Lake Road and the Piute Pass Trail to the Inyo-Fresno county line; north along the Inyo-Fresno county line to the Mono-Fresno county line; north along the Mono-Fresno and Mono-Madera county lines to the junction of the Mono-Madera county line and California Highway 203 at Minaret Summit; southeast along Highway 203 to its junction with Highway 395; south along Highway 395 to the point of beginning.

(B) Season: The season for additional hunt G-39 (Round Valley

2023-2024 MAMMAL HUNTING

DEER HUNTING

Late Season Buck Hunt) shall open on the fourth Saturday in October and extend for 16 consecutive days.

(C) Bag and Possession Limit: One buck, forked horn (see subsection 351(a)) or better, per tag.

(D) Number of Tags: 2.

(16) M-3 (Doyle Muzzleloading Rifle Buck Hunt).

(A) Area: That portion of Lassen County within the area described as X-6b (see subsection 360(b)(9)(A)).

(B) Season: The season for additional hunt M-3 (Doyle Muzzleloading Rifle Buck Hunt) shall open on the third Saturday in November and extend for nine consecutive days.

(C) Bag and Possession Limit: One buck, forked horn (see subsection 351(a)) or better, per tag.

(D) Number of Tags: 20.

(E) Special Conditions: Only muzzleloading rifles as specified in Section 353 may be used.

(17) M-4 (Horse Lake Muzzleloading Rifle Buck Hunt).

(A) Area: That portion of Lassen County within the area described as X5a (see subsection 360(b)(6)(A)).

(B) Season: The season for additional hunt M-4 (Horse Lake Muzzleloading Rifle Buck Hunt) shall open on the fourth Saturday in October and extend for nine consecutive days.

(C) Bag and Possession Limit: One buck, forked horn (see subsection 351(a)) or better, per tag.

(D) Number of Tags: 10.

(E) Special Conditions: Only muzzleloading rifles as specified in Section 353 may be used.

(18) M-5 (East Lassen Muzzleloading Rifle Buck Hunt).

(A) Area: That portion of Lassen County within the area described as X-5b (see subsection 360(b)(7)(A)).

(B) Season: The season for additional hunt M-5 (East Lassen Muzzleloading Rifle Buck Hunt) shall open on the fourth Saturday in October and extend for nine consecutive days.

(C) Bag and Possession Limit: One buck, forked horn (see subsection 351(a)) or better, per tag.

(D) Number of Tags: 5.

(E) Special Conditions: Only muzzleloading rifles as specified in Section 353 may be used.

(19) M-6 (San Diego Muzzleloading Rifle Either-Sex Deer Hunt).

(A) Area: That portion of San Diego County within Zone D-16 (see subsection 360(a)(15)(A)).

(B) Season: The season for additional hunt M-6 (San Diego

Muzzleloading Rifle Either-Sex Deer Hunt) shall open on the third Saturday in December and extend through December 31.

(C) Bag and Possession Limit: One either-sex deer (see subsection 351(c)) per tag.

(D) Number of Tags: 80.

(E) Special Conditions: Only muzzleloading rifles as specified in Section 353 may be used.

(20) M-7 (Ventura Muzzleloading Rifle Either-Sex Deer Hunt).

(A) Area: All of Ventura County.

(B) Season: The season for additional hunt M-7 (Ventura Muzzleloading Rifle Either-Sex Deer Hunt) shall open on the last Saturday in November and extend for 16 consecutive days.

(C) Bag and Possession Limit: One either-sex deer (see subsection 351(c)) per tag.

(D) Number of Tags: 150.

(E) Special Conditions: Only muzzleloading rifles as specified in Section 353 may be used.

(21) M-8 (Bass Hill Muzzleloading Rifle Buck Hunt).

(A) Area: That portion of Lassen County within the area described as Zone X-6a (see subsection 360(b)(8)(A)).

(B) Season: The season for additional hunt M-8 (Bass Hill Muzzleloading Rifle Buck) shall open on the fourth Saturday in October and extend for 9 consecutive days.

(C) Bag and Possession Limit: One buck, forked horn (see subsection 351(a)) or better, per tag.

(D) Number of Tags: 20.

(E) Special Conditions: Only muzzleloading rifles as specified in Section 353 may be used.

(22) M-9 (Devil's Garden Muzzleloading Rifle Buck Hunt).

(A) Area: That portion of Modoc County within a line beginning at the intersection of the Malin Road (Modoc County 114) and the California/Oregon state line; east along the state line to the Crowder Flat Road; south along the Crowder Flat Road to the Blue Mountain Road (Modoc County 136); west on the Blue Mountain Road to the Blue Mountain-Mowitz Butte-Ambrose Road; south on the Blue Mountain-Mowitz Butte-Ambrose Road to Highway 139; north on Highway 139 to the Malin Road; north on the Malin Road to the point of beginning.

(B) Season: The season for additional hunt M-9 (Devil's Garden Muzzleloading Rifle Buck Hunt) shall open on the fourth Saturday in October and extend for 16 consecutive days.

(C) Bag and Possession Limit: One buck, forked horn (see subsection 351(a)) or better, per tag.

(D) Number of Tags: 15.

2023-2024 MAMMAL HUNTING

DEER HUNTING

(E) Special Conditions: Only muzzleloading rifles as specified in Section 353 may be used.

(23) M-11 (Northwestern California Muzzleloading Rifle Buck Hunt).

(A) Area: Those portions of Del Norte, Glenn, Humboldt, Lake, Mendocino, Siskiyou, and Trinity counties within the area described as Zone B-1 (see subsection 360(a)(2)(A)1.

(B) Season: The season for additional hunt M-11 (Northwestern California Muzzleloading Rifle Buck Hunt) shall open on the second Saturday in November and extend for 16 consecutive days.

(C) Bag and Possession Limit: One buck, forked horn (see subsection 351(a)) or better, per tag.

(D) Number of Tags: 20.

(E) Special Conditions: Only muzzleloading rifles as specified in Section 353 may be used.

(24) MA-1 (San Luis Obispo Muzzleloading Rifle/Archery Either-Sex Deer Hunt).

(A) Area: That portion of San Luis Obispo County lying within the Los Padres National Forest.

(B) Season: The season for additional hunt MA-1 (San Luis Obispo Muzzleloading Rifle/Archery Either-Sex Deer Hunt) shall open the last Saturday in November and extend for 16 consecutive days.

(C) Bag and Possession Limit: One either-sex deer (see subsection 351(c)) per tag.

(D) Number of Tags: 150.

(E) Special Conditions: Only archery equipment as specified in Section 354 or muzzleloading rifles as specified in Section 353 may be used.

(25) MA-3 (Santa Barbara Muzzleloading Rifle/Archery Buck Hunt).

(A) Area: All of Santa Barbara County.

(B) Season: The season for additional hunt MA-3 (Santa Barbara Muzzleloading Rifle/Archery Buck Hunt) shall open on the last Saturday in November and extend for 16 consecutive days.

(C) Bag and Possession Limit: One buck, forked horn (see subsection 351(a)) or better, per tag.

(D) Number of Tags: 150.

(E) Special Conditions: Only muzzleloading rifles as specified in Section 353 and archery equipment as specified in Section 354 may be used.

(26) J-1 (Lake Sonoma Apprentice Either-Sex Deer Hunt).

(A) Area: That portion of Sonoma County within the boundaries of the Lake Sonoma Area, U.S. Army Corps of Engineers

(COE) property described as follows: Beginning at the intersection of Hot Springs Road and the COE boundary; east and south along the boundary line to the intersection with Brush Creek; west along the north bank of Brush Creek (shoreline) to the Dry Creek arm of Lake Sonoma; south along the shoreline of the Dry Creek arm to Smittle Creek; north along the COE property line to Dry Creek; east along the COE boundary across Cherry Creek, Skunk Creek, and Yorty Creek to the point of beginning.

(B) Season: The season for additional hunt J-1 (Lake Sonoma Apprentice Either-Sex Deer Hunt) shall open on the first Saturday in November and extend for two consecutive days.

(C) Bag and Possession Limit: One either-sex deer (see subsection 351(c)) per tag.

(D) Number of Tags: 25.

(E) Special Conditions:

1. Only junior license holders shall apply (see subsection 708.2).

2. Tagholders shall be accompanied by an adult chaperon 18 years of age or older while hunting.

3. Tagholders shall attend an orientation meeting the day before the opening day of the season.

4. The use of dogs is prohibited.

5. Boats are required for all areas west of Cherry Creek (2/3 of the hunt area). Only cartop boats are allowed to launch from the Yorty Creek access.

(27) J-3 (Tehama Wildlife Area Apprentice Buck Hunt).

(A) Area: That portion of Tehama County within the boundaries of the Tehama Wildlife Area.

(B) Season: The season for additional hunt J-3 (Tehama Wildlife Area Apprentice Buck Hunt) shall open on the last Saturday in November and extend for 2 consecutive days.

(C) Bag and Possession Limit: One buck, forked horn (see subsection 351(a)) or better, per tag.

(D) Number of Tags: 15.

(E) Special Conditions:

1. Only junior license holders shall apply (see subsection 708.2).

2. Tagholders shall be accompanied by an adult chaperon 18 years of age or older while hunting.

3. Tagholders shall attend an orientation meeting the day before the opening day of the season.

(28) J-4 (Shasta-Trinity Apprentice Buck Hunt).

(A) Area: In those portions of Shasta and Trinity counties beginning at the junction of Highway 3 and Highway 299 in Weaver-

2023-2024 MAMMAL HUNTING

DEER HUNTING

ville; north on Highway 3 to the East Side Road at the north end of Trinity Lake; east on the East Side Road to Dog Creek Road; east on Dog Creek Road to Interstate 5 at Vollmers; south on Interstate 5 to Shasta Lake; south along the west shore of Shasta Lake to Shasta Dam; south along Shasta Dam along the Sacramento River to Keswick Dam Road; west on Keswick Dam Road to Rock Creek Road; south on Rock Creek Road to Highway 299; west on Highway 299 to the point of beginning.

(B) Season: The season for additional hunt J-4 (Shasta-Trinity Apprentice Buck Hunt) shall open on the fourth Saturday in November and extend for nine consecutive days.

(C) Bag and Possession Limit: One buck, forked horn (see subsection 351(a)) or better, per tag.

(D) Number of Tags: 15.

(E) Special Conditions:

1. Only junior license holders shall apply (see subsection 708.2).

2. Tagholders shall be accompanied by an adult chaperon 18 years of age or older while hunting.

(29) J-7 (Carson River Apprentice Either-Sex Deer Hunt).

(A) Area: That portion of Alpine County within the area described as Zone X-8 (see subsection 360(b)(12)(A)).

(B) Season: The season for additional hunt J-7 (Carson River Apprentice Either-Sex Deer Hunt) shall open on the first Saturday following the closure of the X-8 general season (see subsection 360(b)(12)(B)) and extend for 9 consecutive days.

(C) Bag and Possession limit: One either-sex deer (see subsection 351(c)) per tag.

(D) Number of Tags: 0.

(E) Special Conditions:

1. Only junior license holders shall apply (see subsection 708.2).

2. Tagholders shall be accompanied by an adult chaperon 18 years of age or older while hunting.

(30) J-8 (Daugherty Hill Wildlife Area Apprentice Either-Sex Deer Hunt).

(A) Area: That portion of Yuba County within the exterior boundaries of the Daugherty Hill Wildlife Area (as defined in Section 551, Title 14, CCR).

(B) Season: The season for additional hunt J-8 (Daugherty Hill Wildlife Area Apprentice Either-Sex Deer Hunt) shall open on the first Saturday in December and extend through December 31.

(C) Bag and Possession Limit: One either-sex deer (see subsection 351(c)) per tag.

(D) Number of Tags: 15.

(E) Special Conditions:

1. Only junior license holders shall apply (see subsection 708.2).

2. Tagholders shall be accompanied by an adult chaperon 18 years of age or older while hunting.

(31) J-9 (Little Dry Creek Apprentice Shotgun Either-Sex Deer Hunt).

(A) Area: That portion of Butte County within the exterior boundaries of the Little Dry Creek Unit Upper Butte Basin Wildlife Area (as defined in Section 551, Title 14, CCR).

(B) Season: The season for additional hunt J-9 (Little Dry Creek Apprentice Shotgun Either-Sex Deer Hunt) shall open on the third Saturday in September and extend for 9 consecutive days.

(C) Bag and Possession Limit: One either-sex deer (see subsection 351(c)), per tag.

(D) Number of Tags: 5.

(E) Special Conditions:

1. Only junior license holders shall apply (see subsection 708.2).

2. Tagholders shall be accompanied by an adult chaperon 18 years of age or older while hunting.

3. Tagholders shall attend an orientation meeting the day before the opening day of the season.

4. Only shotguns and ammunition as specified in Section 353 may be used.

(32) J-10 (Fort Hunter Liggett Apprentice Either-Sex Deer Hunt).

(A) Area: That portion of Monterey County lying within the exterior boundaries of the Fort Hunter Liggett Military Reservation, except as restricted by the Commanding Officer.

(B) Season: The season for additional hunt J-10 (Fort Hunter Liggett Apprentice Either-Sex Deer Hunt) shall open on the first Saturday in October and continue for two (2) consecutive days and reopen on the second Saturday of October and continue for three (3) consecutive days, except if rescheduled by the Commanding Officer with Department concurrence between the season opener and December 31.

(C) Bag and Possession Limit: One either-sex deer (see subsection 351(c)) per tag.

(D) Number of Tags: 30.

(E) Special Conditions:

1. Only junior license holders shall apply (see subsection 708.2).

2023-2024 MAMMAL HUNTING

ARCHERY DEER HUNTING

2. Tagholders shall be accompanied by an adult chaperon 18 years of age or older while hunting.
3. Tagholders shall attend an orientation meeting the day before the opening day of the season.
4. In the event the Commanding Officer cancels the hunt, J-10 tagholders may exchange the unused tag for any remaining deer tag and have accumulated and earned preference points restored pursuant to Section 708.14.

(33) J-11 (San Bernardino Apprentice Either-Sex Deer Hunt).

(A) Area: In those portions of Zone D-14 within San Bernardino County (see subsection 360(a)(13)(A)).

(B) Season: The season for additional hunt J-11 (San Bernardino Apprentice Either-Sex Deer Hunt) shall open on the third Saturday in November and extend for 9 consecutive days.

(C) Bag and Possession Limit: One either-sex deer (see subsection 351(c)) per tag.

(D) Number of Tags: 40.

(E) Special Conditions:

1. Only junior license holders shall apply (see subsection 708.2).
2. Tagholders shall be accompanied by an adult chaperon 18 years of age or older while hunting.

(34) J-12 (Round Valley Apprentice Buck Hunt).

(A) Area: In that portion of Inyo and Mono counties within a line beginning at the intersection of U.S. Highway 395 and California Highway 168; west and south along Highway 168 to the North Lake Road turnoff; west along the North Lake Road and the Paiute Pass Trail to the Inyo-Fresno county line; north along the Inyo-Fresno county line to the Mono-Fresno county line; north along the Mono-Fresno and Mono-Madera county lines to the junction of the Mono-Madera county line and California Highway 203 at Minaret Summit; southeast along Highway 203 to its junction with Highway 395; south along Highway 395 to the point of beginning.

(B) Season: The season for additional hunt J-12 (Round Valley Apprentice Buck Hunt) shall open on the first Saturday in December and extend for 16 consecutive days.

(C) Bag and Possession Limit: One buck, forked horn (see subsection 351(a)) or better, per tag.

(D) Number of Tags: 10.

(E) Special Conditions:

1. Only junior license holders shall apply (see subsection 708.2).
2. Tagholders shall be accompanied by an adult chaperon 18 years of age or older while hunting.

(35) J-13 (Los Angeles Apprentice Either-Sex Deer Hunt).

(A) Area: In that portion of Los Angeles County within Zone D-11 (see subsection 360(a)(10)(A)).

(B) Season: The season for additional hunt J-13 (Los Angeles Apprentice Either-Sex Deer Hunt) shall open on the third Saturday in November and extend for 9 consecutive days.

(C) Bag and Possession Limit: One either-sex deer (see subsection 351(c)) per tag.

(D) Number of Tags: 40.

(E) Special Conditions:

1. Only junior license holders shall apply (see subsection 708.2).
2. Tagholders shall be accompanied by an adult chaperon 18 years of age or older while hunting.

(36) J-14 (Riverside Apprentice Either-Sex Deer Hunt).

(A) Area: In that portion of Riverside County within Zone D-19 (see subsection 360(a)(17)(A)).

(B) Season: The season for additional hunt J-14 (Riverside Apprentice Either-Sex Deer Hunt) shall open on the third Saturday in November and extend for 9 consecutive days.

(C) Bag and Possession Limit: One either-sex deer (see subsection 351(c)) per tag.

(D) Number of Tags: 30.

(E) Special Conditions:

1. Only junior license holders shall apply (see subsection 708.2).
2. Tagholders shall be accompanied by an adult chaperon 18 years of age or older while hunting.

(37) J-15 (Anderson Flat Apprentice Buck Hunt).

(A) Area: In that portion of Zone D-6 in Mariposa and Tuolumne counties lying within a line beginning at the intersection of Highway 140 and Bull Creek Road at Briceburg; north on Bull Creek Road (U.S. Forest Service Road 2S05) to Greeley Hill Road; west on Greeley Hill Road to Smith Station Road (County Route J20); north on Smith Station Road to Highway 120 (near Burch Meadow); east on Highway 120 to the Yosemite National Park Boundary (near Big Oak-Flat Ranger Station); southeast along the Yosemite National Park Boundary to Highway 140; west on Highway 140 to the Yosemite National Park Boundary; northwest along the Yosemite National Park Boundary to Highway 140 (at Redbud Campground); west on Highway 140 to the point of beginning.

(B) Season: The season for additional hunt J-15 (Anderson Flat Apprentice Buck Hunt) shall open on the fourth Saturday in November and extend for nine consecutive days.

2023-2024 MAMMAL HUNTING

ARCHERY DEER HUNTING

(C) Bag and Possession Limit: One buck, forked horn (see subsection 351(a)) or better, per tag.

(D) Number of Tags: 10.

(E) Special Conditions:

1. Only junior license holders shall apply (see subsection 708.2).

2. Tagholders shall be accompanied by an adult chaperon 18 years of age or older while hunting.

(38) J-16 (Bucks Mountain-Nevada City Apprentice Either-Sex Deer Hunt).

(A) Area: Excluding Butte, Colusa and Glenn Counties, in those portions of Nevada, Placer, Plumas, Sierra, Sutter and Yuba Counties within the area described as zone D-3 (see subsection 360(a)(4)(A)1).

(B) Season: The season for additional hunt J-16 (Bucks Mountain-Nevada City Apprentice Either-Sex Deer Hunt) shall be concurrent with the zone D-3 general season as defined in subsection 360(a)(4)(B).

(C) Bag and Possession Limit: One either-sex deer (see subsection 351(c)) per tag.

(D) Number of Tags: 75.

(E) Special Conditions:

1. Only junior license holders shall apply (see subsection 708.2).

2. Tagholders shall be accompanied by an adult chaperon 18 years of age or older while hunting.

(39) J-17 (Blue Canyon Apprentice Either-Sex Deer Hunt).

(A) Area: Excluding Colusa County, in those portions of Nevada, Placer, Sacramento, Sutter, Yolo and Yuba Counties within the area described as zone D-4 (see subsection 360(a)(4)(A)2).

(B) Season: The season for additional hunt J-17 (Blue Canyon Apprentice Either-Sex Deer Hunt) shall be concurrent with the zone D-4 general season as defined in subsection 360(a)(4)(B).

(C) Bag and Possession Limit: One either-sex deer (see subsection 351(c)) per tag.

(D) Number of Tags: 25.

(E) Special Conditions:

1. Only junior license holders shall apply (see subsection 708.2).

2. Tagholders shall be accompanied by an adult chaperon 18 years of age or older while hunting.

(40) J-18 (Pacific-Grizzly Flat Apprentice Either-Sex Deer Hunt).

(A) Area: Excluding Alpine, Amador, Calaveras and Tuolumne counties, in those portions of El Dorado, Placer, Sacramento, San Joaquin, and Stanislaus counties within the area described as zone D-5 (see subsection 360(a)(4)(A)3).

(B) Season: The season for additional hunt J-18 (Pacific-Grizzly Flat Apprentice Either-Sex Deer Hunt) shall be concurrent with the zone D-5 general season as defined in subsection 360(a)(4)(B).

(C) Bag and Possession Limit: One either-sex deer (see subsection 351(c)) per tag.

(D) Number of Tags: 75.

(E) Special Conditions:

1. Only junior license holders shall apply (see subsection 708.2).

2. Tagholders shall be accompanied by an adult chaperon 18 years of age or older while hunting.

(41) J-19 (Zone X-7a Apprentice Either-Sex Deer Hunt).

(A) Area: In those portions of Lassen, Nevada, Plumas and Sierra Counties within the area described as zone X-7a (see subsection 360(b)(10)(A)).

(B) Season: The season for additional hunt J-19 (Zone X-7a Apprentice Either-Sex Deer Hunt) shall be concurrent with the zone X-7a general season as defined in subsection 360(b)(10)(B).

(C) Bag and Possession Limit: One either-sex deer (see subsection 351(c)) per tag.

(D) Number of Tags: 25.

(E) Special Conditions:

1. Only junior license holders shall apply (see subsection 708.2).

2. Tagholders shall be accompanied by an adult chaperon 18 years of age or older while hunting.

(42) J-20 (Zone X-7b Apprentice Either-Sex Deer Hunt).

(A) Area: In those portions of Nevada, Placer and Sierra Counties within the area described as zone X-7b (see subsection 360(b)(11)(A)).

(B) Season: The season for additional hunt J-20 (Zone X-7b Apprentice Either-Sex Deer Hunt) shall be concurrent with the zone X-7b general season as described in subsection 360(b)(11)(B).

(C) Bag and Possession Limit: One either-sex deer (see subsection 351(c)) per tag.

(D) Number of Tags: 20.

2023-2024 MAMMAL HUNTING

ARCHERY DEER HUNTING

(E) Special Conditions:

1. Only junior license holders shall apply (see subsection 708.2).
2. Tagholders shall be accompanied by an adult chaperon 18 years of age or older while hunting.

(43) J-21 (East Tehama Apprentice Either-Sex Deer Hunt).

(A) Area: In that portion of Tehama County within the area described as zone C-4 (see subsection 360(a)(3)(A)4.).

(B) Season: The season for additional hunt J-21 (East Tehama Apprentice Either-Sex Deer Hunt) shall open on the third Saturday in September and extend for 44 consecutive days.

(C) Bag and Possession Limit: One either-sex deer (see subsection 351(c)) per tag.

(D) Number of Tags: 50.

(E) Special Conditions:

1. Only junior license holder shall apply (see subsection 708.2).
2. Tagholders shall be accompanied by an adult chaperon 18 years of age or older while hunting.

(44) Conditions for Additional Hunts.

(A) When hunting on military reservations or private lands, hunters shall have in their possession a written permit signed by the landowner, which may specify where and when the permittee may hunt.

(B) When required, tagholders shall check in and check out of designated check stations.

(d) Fund-raising License Tags.

Fund-raising license tags (Golden Opportunity and Open Zone) for the taking of buck deer (as defined in subsection 351(a)) shall be offered for sale to raise funds for the management of deer through the Big Game Management Account. The department may conduct a random drawing to distribute fund-raising tags. Any resident or nonresident is eligible to purchase a fund-raising license tag. A fund-raising license tag distributed through a department random drawing does not include the fee for processing and issuing a hunting license. The sale price of a fund-raising license tag includes the fees for deer tag applications and for processing and issuing a hunting license. The purchasers shall be issued a hunting license and fund-raising license tags only after meeting the hunter education requirements for a hunting license.

(1) Golden Opportunity Tag.

(A) Area: Golden Opportunity tags shall be valid statewide.

(B) Season: Golden Opportunity tags shall be valid beginning on the second Saturday in July and extend through December 31.

(C) Bag and Possession Limit: One buck, forked horn (see subsection 351(a)) or better, per tag.

(D) Number of Tags: 5.

(E) Special Conditions:

1. The holder of a Golden Opportunity tag may take deer using methods authorized in sections 353 and 354.

2. Fund-raising license tagholders who receive a deer tag pursuant to Sections 708.1 through 708.3 shall be allowed to exchange that tag under the provisions of subsection 708.4. Tagholders shall not be entitled to obtain more than two (2) deer tags as described in subsection 708.1(a)(1).

3. Tagholders shall report to the Assistant Chief, Law Enforcement Division at the appropriate Department of Fish and Game Regional Headquarters prior to hunting as to the time and area they intend to hunt.

(2) Open Zone Tag.

(A) Area: Open Zone tags shall be valid in the areas as described in sections 360 and 361.

(B) Season: Open Zone tags shall be valid during the authorized seasons described in sections 360 and 361.

(C) Bag and Possession Limit: One buck, forked horn (see subsection 351(a)) or better, per tag.

(D) Number of Tags: 5.

(E) Special Conditions:

1. The holder of an Open Zone tag shall meet any special conditions and take deer using the method of take described in sections 360 and 361.

2. Fund-raising license tagholders who receive a deer tag pursuant to Sections 708.1 through 708.3 shall be allowed to exchange that tag under the provisions of subsection 708.4. Tagholders shall not be entitled to obtain more than two (2) deer tags as described in subsection 708.1(a)(1).

3. Tagholders shall report to the Assistant Chief, Law Enforcement Division at the appropriate Department of Fish and Game Regional Headquarters prior to hunting as to the time and area they intend to hunt.

(e) Hunter Education Instructor Incentive Tags.

Hunter Education Instructor Incentive Tags shall be annually allocated to the Hunter Education Program for distribution among Certified Hunter Education Instructors pursuant to Section 709.

(1) X-Zone general season hunts

(A) Area: An X-Zone general season tag shall be valid in the area described in subsection 360(b) that corresponds to the X-Zone indicated on the tag.

(B) Season: An X-Zone tag is valid during the authorized

2023-2024 MAMMAL HUNTING

ARCHERY DEER HUNTING

season described in subsection 360(b) that corresponds to the X-Zone indicated on the tag.

(C) Bag and Possession Limit: One buck, forked horn (see subsection 351(a)) or better, per tag.

(D) Number of Tags: 10

(E) Special Conditions: No more than one Hunter Education Instructor Incentive X-Zone general season tag shall be issued per X-Zone each season, and no X-Zone tag shall be allocated to the Hunter Education Program from an X-Zone where fewer than 100 tags are issued in that season.

Archery Deer Hunting (T14 CCR §361)

(a) Archery Hunting With General Deer Zone Tags.

Deer may be taken during the archery season only with archery equipment specified in Section 354 as follows:

(1) Zone A.

(A) Area: As described in subsection 360(a)(1)(A)1. through 2.

(B) Season: The archery deer season in Zone A-South Unit 110 and Zone A-North Unit 160 shall open on the second Saturday in July and extend for 23 consecutive days.

(C) Bag and Possession Limit: One buck, forked horn (see subsection 351(a)) or better per tag.

(2) B Zones.

(A) Zones B-1 through B-3, B-5 and B-6.

1. Area: As described in subsection 360(a)(2)(A).

2. Season: The archery deer season in Zones B-1 through B-3, B-5 and B-6 shall open on the third Saturday in August and extend for 23 consecutive days.

3. Bag and Possession Limit: One buck, forked horn (see subsection 351(a)) or better per tag.

(B) Zone B-4.

1. Area: As described in subsection 360(a)(2)(A)4.

2. Season: The archery deer season in Zone B-4 shall open on the fourth Saturday in July and extend for 23 consecutive days.

(3) C Zones

(Note: see subsection 361(b) below for area-specific archery hunt A-1 (C Zones Archery Only Hunt)).

(4) D Zones.

(A) Zones D-3 through D-5.

1. Area: As described in subsection 360(a)(4)(A)1. through 3.

2. Season: The archery season in Zones D-3, D-4, and D-5 shall open on the third Saturday in August and extend for 23 days.

3. Bag and Possession Limit: One buck, forked horn (see subsection 351(a)) or better per tag.

4. Special Conditions: Hunters that possess a Zone D-3-5 tag may hunt in zones D-3, D-4, and D-5.

(B) Zones D-6 through D-10.

1. Area: As described in subsection 360(a)(5)(A) through (9)(A).

2. Season: The archery season in zones D-6 through D-10 shall open on the third Saturday in August and extend for 23 days.

3. Bag and Possession Limit: One buck, forked horn (see subsection 351(a)) or better per tag.

(C) Zones D-11, D-13 and D-15.

1. Area: As described in subsection 360(a)(10)(A), (12)(A) and (14)(A), respectively.

2. Season: The archery season in Zones D-11, D-13 and D-15 shall open on the first Saturday in September and extend for 23 days.

3. Bag and Possession Limit: One buck, forked horn (see subsection 351(a)) or better per tag.

4. Special Conditions: Hunters that possess a D-11, D-13, or D-15 tag may hunt in any, or all three of those zones.

(D) Zone D-12.

1. Area: As described in subsection 360(a)(11)(A).

2. Season: The archery season in Zone D-12 shall open on the first Saturday in October and extend for 23 consecutive days.

3. Bag and Possession Limit: One buck, forked horn (see subsection 351(a)) or better per tag.

(E) Zones D-14, D-16, D-17 and D-19.

1. Area: As described in subsection 360(a)(13)(A), (15)(A), (16)(A) and (17)(A), respectively.

2. Season: The archery season in zones D-14, D-16, D-17 and D-19 shall open on the first Saturday in September and extend for 23 consecutive days.

3. Bag and Possession Limit: One buck, forked horn (see subsection 351(a)) or better per tag.

(b) Archery Hunting With Area-specific Archery Tags.

Deer may be taken only with archery equipment specified in Section 354, only during the archery seasons as follows:

(1) A-1 (C Zones Archery Only Hunt).

(A) Area: Shall include all of Zones C-1, C-2, C-3, and C-4 as described in subsections 360(a)(3)(A)1 through 4.

2023-2024 MAMMAL HUNTING

ARCHERY DEER HUNTING

(B) Season:

1. Zone C-1. The archery season for Zone C-1 shall open on the third Saturday in August and extend for 16 consecutive days.
2. Zone C-2. The archery season for Zone C-2 shall open on the third Saturday in August and extend for 23 consecutive days.
3. Zone C-3. The archery season for Zone C-3 shall open on the third Saturday in August and extend for 23 consecutive days.
4. Zone C-4. The archery season for Zone C-4 shall open on the third Saturday in August and extend for 16 consecutive days.

(C) Bag and Possession Limit: One buck, forked horn (see subsection 351(a)) or better per tag.

(D) Number of Tags: 1,945 A-1 (C Zones Archery Only Hunt) tags are valid in Zones C-1, C-2, C-3, and C-4 only during the archery season as specified above in subsections 361(b)(1) (B)1 through 4.

(2) A-3 (Zone X-1 Archery Hunt)

(A) Area: As described in subsection 360(b)(1)(A).

(B) Season: The archery season for hunt A-3 (Zone X-1 Archery Hunt) shall open on the third Saturday in August and extend for 23 consecutive days.

(C) Bag and Possession Limit: One buck, forked horn (see subsection 351(a)) or better per tag.

(D) Number of Tags: 100.

(3) A-4 (Zone X-2 Archery Hunt)

(A) Area: As described in subsection 360(b)(2)(A).

(B) Season: The archery season for hunt A-4 (Zone X-2 Archery Hunt) shall open on the third Saturday in August and extend for 23 consecutive days.

(C) Bag and Possession Limit: One buck, forked horn (see subsection 351(a)) or better per tag.

(D) Number of Tags: 10.

(4) A-5 (Zone X-3a Archery Hunt).

(A) Area: As described in subsection 360(b)(3)(A).

(B) Season: The archery season for hunt A-5 (Zone X-3a Archery Hunt) shall open on the third Saturday in August and extend for 23 consecutive days.

(C) Bag and Possession Limit: One buck, forked horn (see subsection 351(a)) or better per tag.

(D) Number of Tags: 40.

(5) A-6 (Zone X-3b Archery Hunt).

(A) Area: As described in subsection 360(b)(4)(A).

(B) Season: The archery season for hunt A-6 (Zone X-3b Archery Hunt) shall open on the third Saturday in August and extend for 23 consecutive days.

(C) Bag and Possession Limit: One buck, forked horn (see subsection 351(a)) or better per tag.

(D) Number of Tags: 70.

(6) A-7 (Zone X-4 Archery Hunt).

(A) Area: As described in subsection 360(b)(5)(A).

(B) Season: The archery season for hunt A-7 (Zone X-4 Archery Hunt) shall open on the third Saturday in August and extend for 23 consecutive days.

(C) Bag and Possession Limit: One buck, forked horn (see subsection 351(a)) or better per tag.

(D) Number of Tags: 120.

(7) A-8 (Zone X-5a Archery Hunt).

(A) Area: As described in subsection 360(b)(6)(A).

(B) Season: The archery season for hunt A-8 (Zone X-5a Archery Hunt) shall open on the third Saturday in August and extend for 23 consecutive days.

(C) Bag and Possession Limit: One buck, forked horn (see subsection 351(a)) or better per tag.

(D) Number of Tags: 10.

(8) A-9 (Zone X-5b Archery Hunt).

(A) Area: As described in subsection 360(b)(7)(A).

(B) Season: The archery season for hunt A-9 (Zone X-5b Archery Hunt) shall open on the third Saturday in August and extend for 23 consecutive days.

(C) Bag and Possession Limit: One buck, forked horn (see subsection 351(a)) or better per tag.

(D) Number of Tags: 5.

(9) A-11 (Zone X-6a Archery Hunt).

(A) Area: As described in subsection 360(b)(8)(A).

(B) Season: The archery season for hunt A-11 (Zone X-6a Archery Hunt) shall open on the third Saturday in August and extend for 23 consecutive days.

(C) Bag and Possession Limit: One buck, forked horn (see subsection 351(a)) or better per tag.

(D) Number of Tags: 50.

2023-2024 MAMMAL HUNTING

ARCHERY DEER HUNTING

(10) A-12 (Zone X-6b Archery Hunt).

(A) Area: As described in subsection 360(b)(9)(A).

(B) Season: The archery season for hunt A-12 (Zone X-6b Archery Hunt) shall open on the third Saturday in August and extend for 23 consecutive days.

(C) Bag and Possession Limit: One buck, forked horn (see subsection 351(a)) or better per tag.

(D) Number of Tags: 90.

(11) A-13 (Zone X-7a Archery Hunt).

(A) Area: As described in subsection 360(b)(10)(A).

(B) Season: The archery season for hunt A-13 (Zone X-7a Archery Hunt) shall open on the third Saturday in August and extend for 23 consecutive days.

(C) Bag and Possession Limit: One buck, forked horn (see subsection 351(a)) or better per tag.

(D) Number of Tags: 45.

(12) A-14 (Zone X-7b Archery Hunt).

(A) Area: As described in subsection 360(b)(11)(A).

(B) Season: The archery season for hunt A-14 (Zone X-7b Archery Hunt) shall open on the third Saturday in August and extend for 23 consecutive days.

(C) Bag and Possession Limit: One buck, forked horn (see subsection 351(a)) or better per tag.

(D) Number of Tags: 25.

(13) A-15 (Zone X-8 Archery Hunt).

(A) Area: As described in subsection 360(b)(12)(A).

(B) Season: The archery season for hunt A-15 (Zone X-8 Archery Hunt) shall open on the third Saturday in August and extend for 23 consecutive days.

(C) Bag and Possession Limit: One buck, forked horn (see subsection 351(a)) or better per tag.

(D) Number of Tags: 40.

(14) A-16 (Zone X-9a Archery Hunt).

(A) Area: As described in subsection 360(b)(13)(A).

(B) Season: The archery season for hunt A-16 (Zone X-9a Archery Hunt) shall open on the third Saturday in August and extend for 23 consecutive days.

(C) Bag and Possession Limit: One buck, forked horn (see subsection 351(a)) or better per tag.

(D) Number of Tags: 30.

(15) A-17 (Zone X-9b Archery Hunt).

(A) Area: As described in subsection 360(b)(14)(A).

(B) Season: The archery season for hunt A-17 (Zone X-9b Archery Hunt) shall open on the third Saturday in August and extend for 23 consecutive days.

(C) Bag and Possession Limit: One buck, forked horn (see subsection 351(a)) or better per tag.

(D) Number of Tags: 210.

(16) A-18 (Zone X-9c Archery Hunt).

(A) Area: As described in subsection 360(b)(15)(A).

(B) Season: The archery season for hunt A-18 (Zone X-9c Archery Hunt) shall open on the third Saturday in August and extend for 23 consecutive days.

(C) Bag and Possession Limit: One buck, forked horn (see subsection 351(a)) or better per tag.

(D) Number of Tags: 350.

(17) A-19 (Zone X-10 Archery Hunt).

(A) Area: As described in subsection 360(b)(16)(A).

(B) Season: The archery season for hunt A-19 (Zone X-10 Archery Hunt) shall open on the third Saturday in August and extend for 16 consecutive days.

(C) Bag and Possession Limit: One buck, forked horn (see subsection 351(a)) or better per tag.

(D) Number of Tags: 100.

(18) A-20 (Zone X-12 Archery Hunt).

(A) Area: As described in subsection 360(b)(17)(A).

(B) Season: The archery season for hunt A-20 (Zone X-12 Archery Hunt) shall open on the third Saturday in August and extend for 23 consecutive days.

(C) Bag and Possession Limit: One buck, forked horn (see subsection 351(a)) or better per tag.

(D) Number of Tags: 40.

(19) A-21 (Anderson Flat Archery Buck Hunt).

(A) Area: In that portion of hunt Zone D-6 in Mariposa and Tuolumne counties lying within a line beginning at the intersection of Highway 140 and Bull Creek Road at Briceburg; north on Bull Creek Road (U.S. Forest Service Road 2S05) to Greeley Hill Road; west on Greeley Hill Road to Smith Station Road (County Route J20); north on Smith Station Road to Highway 120 (near Burch Meadow); east on Highway 120 to the Yosemite National Park Boundary (near Big Oak-Flat Ranger Station); southeast along the Yosemite National Park Boundary to Highway 140; west on Highway 140 to the Yosemite National Park Boundary; northwest along the Yosemite National Park

2023-2024 MAMMAL HUNTING

ARCHERY DEER HUNTING

Boundary to Highway 140 (at Redbud Campground); west on Highway 140 to the point of beginning.

(B) Season: The season for hunt A-21 (Anderson Flat Archery Buck Hunt) shall open on the second Saturday in November and extend for 14 consecutive days.

(C) Bag and Possession Limit: One buck, forked horn (see subsection 351(a)) or better, per tag.

(D) Number of Tags: 25.

(20) A-22 (San Diego Archery Either-Sex Deer Hunt).

(A) Area: That portion of San Diego County within Zone D-16 (see subsection 360(a)(15)(A)).

(B) Season: The season for hunt A-22 (San Diego Archery Either-Sex Deer Hunt) shall open on the first Saturday in September and extend for 44 consecutive days, and reopen on the third Saturday in November and extend through December 31.

(C) Bag and Possession Limit: One either-sex deer (see subsection 351(c)) per tag.

(D) Number of Tags: 1,000.

(21) A-24 (Monterey Archery Either-Sex Deer Hunt).

(A) Area: All of Monterey County, except Fort Ord Military Reservation.

(B) Season: The season for hunt A-24 (Monterey Archery Either-Sex Deer Hunt) shall open on the second Saturday in October and extend for 30 consecutive days.

(C) Bag and Possession Limit: One either-sex deer (see subsection 351(c)) per tag.

(D) Number of Tags: 100.

(22) A-25 (Lake Sonoma Archery Either-Sex Deer Hunt).

(A) Area: That portion of Sonoma County within the boundaries of the Lake Sonoma Area, U.S. Army Corps of Engineers (COE) property described as follows: Beginning at the intersection of Hot Springs Road and the COE boundary; east and south along the boundary line to the intersection with Brush Creek; west along the north bank of Brush Creek (shoreline) to the Dry Creek arm of Lake Sonoma; south along the shoreline of the Dry Creek arm to Smittle Creek; north along the COE property line to Dry Creek; east along the COE boundary across Cherry Creek, Skunk Creek, and Yorty Creek to the point of beginning.

(B) Season: The season for hunt A-25 (Lake Sonoma Archery Either-Sex Deer Hunt) shall be open on Saturdays, Sundays and Mondays only, beginning on the first Saturday in October and extending for 24 consecutive days.

(C) Bag and Possession Limit: One either-sex deer (see subsection 351(c)) per tag.

(D) Number of Tags: 35.

(E) Special Conditions:

1. The use of dogs is prohibited.

2. Boats are required for all areas west of Cherry Creek (some 2/3 of the hunt area). Only cartop boats are allowed to launch from the Yorty Creek access.

(23) A-26 (Bass Hill Archery Buck Hunt).

(A) Area: That portion of Lassen County within the area described as Zone X-6a (see subsection 360(b)(8)(A)).

(B) Season: The season for hunt A-26 (Bass Hill Archery Buck Hunt) shall open on the third Saturday in November and extend for 23 consecutive days.

(C) Bag and Possession Limit: One buck, forked horn (see subsection 351(a)) or better, per tag.

(D) Number of Tags: 30.

(24) A-27 (Devil's Garden Archery Buck Hunt).

(A) Area: That portion of Modoc County within a line beginning at the intersection of Malin Road (Modoc County 114) and the California-Oregon state line; east along the state line to Crowder Flat Road; south along Crowder Flat Road to Blue Mountain Road (Modoc County 136); west on Blue Mountain Road to Blue Mountain-Mowitz Butte-Ambrose Road; south on Blue Mountain-Mowitz Butte-Ambrose Road to Highway 139; north on Highway 139 to Malin Road; north on Malin Road to the point of beginning.

(B) Season: The season for hunt A-27 (Devil's Garden Archery Buck Hunt) shall open on the fourth Saturday in October and extend for 16 consecutive days.

(C) Bag and Possession Limit: One buck, forked horn (see subsection 351(a)) or better, per tag.

(D) Number of Tags: 10.

(25) A-30 (Covelo Archery Buck Hunt).

(A) Area: That portion of Mendocino County within a line beginning at the intersection of Highway 101 and the Humboldt-Mendocino county line; east along the Humboldt-Mendocino county line to the Trinity-Mendocino county line; east along Trinity-Mendocino county line to the Mendocino-Tehama county line; south on the Mendocino-Tehama county line to the Mendocino-Glenn county line; south on the Mendocino-Glenn county line to the Mendocino-Lake county line; west and south on the Mendocino-Lake county line to the Main Eel River; west and north on the Main Eel River to Hearst-Willits Road; southwest on Hearst-Willits Road to Commercial Avenue; west on Commercial Avenue to Highway 101; north on Highway 101 to the point of beginning.

(B) Season: The season for hunt A-30 (Covelo Archery Buck Hunt) shall open on the second Saturday in November and extend for sixteen consecutive days.

2023-2024 MAMMAL HUNTING

ARCHERY DEER HUNTING

(C) Bag and Possession Limit: One buck, forked horn (see subsection 351(a)) or better, per tag.

(D) Number of Tags: 40.

(26) A-31 (Los Angeles Archery Either-Sex Deer Hunt).

(A) Area: That portion of Los Angeles County within Zone D-11 (see subsection 360(a)(10)(A)).

(B) Season: The season for hunt A-31 (Los Angeles Archery Either-Sex Deer Hunt) shall open on the fourth Saturday in September and extend through December 31.

(C) Bag and Possession Limit: One either-sex deer (see subsection 351(c)) per tag.

(D) Number of Tags: 1,000.

(27) A-32 (Ventura/Los Angeles Late Season Archery Either-Sex Deer Hunt).

(A) Area: In those portions of Los Angeles and Ventura counties within the area described as the A Zone (see subsection 360(a)(1)(A)).

(B) Season: The season for hunt A-32 (Ventura/Los Angeles Late Season Archery Either-Sex Deer Hunt) shall open on the second Saturday in November and extend for 23 consecutive days.

(C) Bag and Possession Limit: One either-sex deer (see subsection 351(c)) per tag.

(D) Number of Tags: 250.

(28) A-33 (Fort Hunter Liggett Late Season Archery Either-Sex Deer Hunt).

(A) Area: That portion of Monterey County lying within the exterior boundaries of the Hunter Liggett Military Reservation, except as restricted by the Commanding Officer.

(B) Season: The season for hunt A-33 (Fort Hunter Liggett Late Season Archery Either-Sex Deer Hunt) shall be open beginning the first Saturday in October and continuing through November 11, except if rescheduled by the Commanding Officer with Department concurrence between the season opener and December 31.

(C) Bag and Possession Limit: One either-sex deer (see subsection 351(c)) per tag.

(D) Number of Tags: 50.

(E) Special Conditions: In the event the Commanding Officer cancels the hunt, A-33 tagholders may exchange the unused tag for any remaining deer tag and have accumulated and earned preference points restored pursuant to Section 708.14 for tags issued through the Big Game Drawing.

(c) Archery Hunting with Archery Only Tags.

Deer may be taken only with archery equipment specified in Section 354, during the archery seasons and general seasons as follows:

(1) Number of Archery Only Tags Permitted. A person may obtain an archery only tag using a one-deer tag application and a second archery only tag using a second deer tag application.

(2) Zones in Which Archery Only Tags are Valid. An archery only tag is valid for hunt G-10, and during the archery season and general season in all zones except C-1 through C-4 and X-1 through X-12.

(3) Areas: As described in subsections 360(a) and (c).

(4) Seasons: The archery season and general seasons are provided in subsection 361(a) above and in subsections 360(a) and (c).

(5) Bag and Possession Limit: All bag and possession limits per zone are the same as those described in subsections 360(a) and (c).

(d) Hunting Area Limitations.

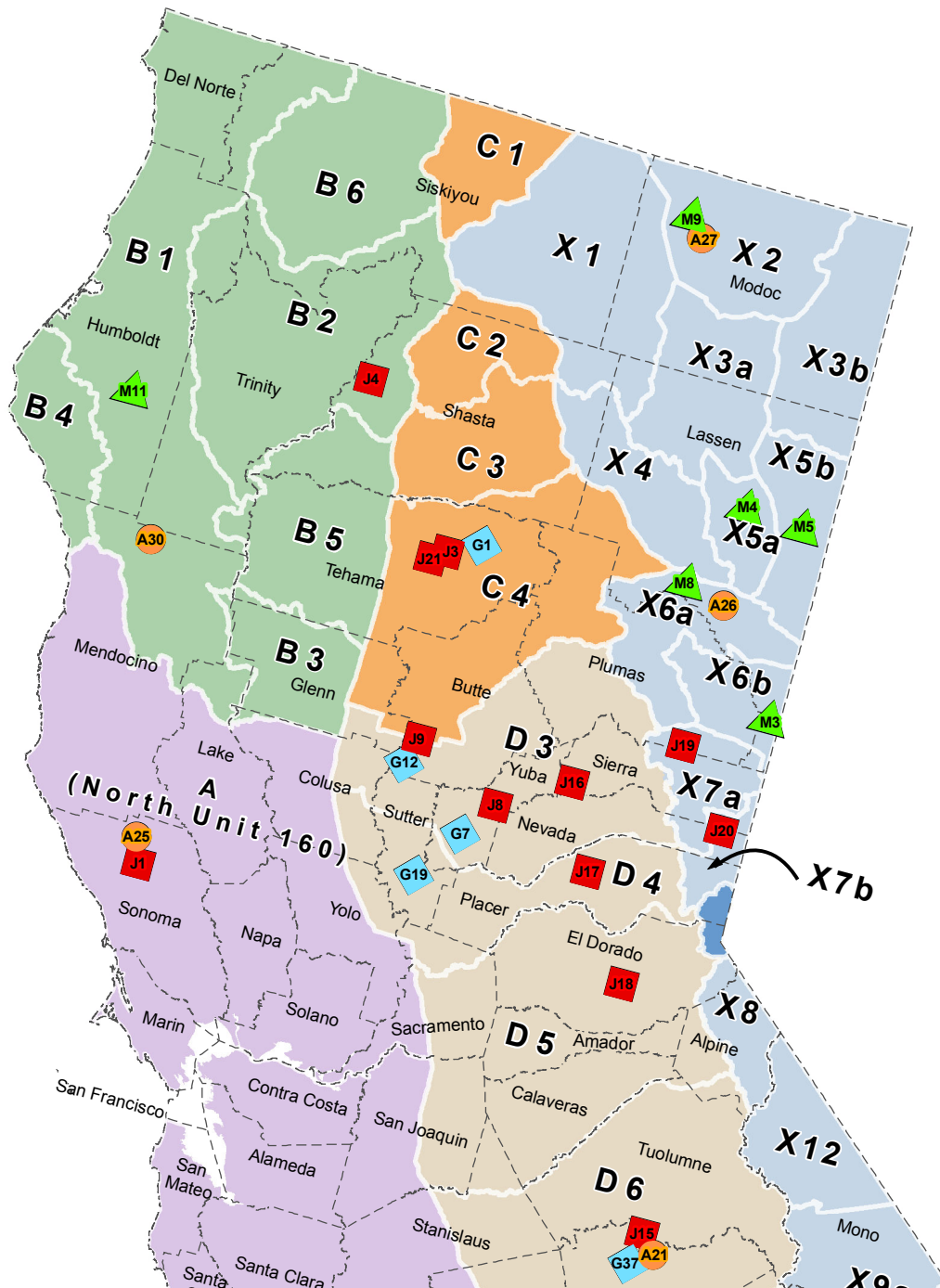
Archers not in possession of an archery only tag may hunt only in the zone, zones, or areas for which they have a general tag or an area-specific archery tag. (Refer to subsection 361(c)(2) for zones in which archery only tags are valid).

(e) Crossbow Prohibition.

Except as provided in subsection 354(j), crossbows may not be used during any archery season or during the general season when using an archery only tag.



Deer Zones and Additional Hunts



Archery

- A21 Anderson Flat Archery Buck Hunt
- A22 San Diego Archery Either-Sex Deer Hunt
- A24 Monterey Archery Either-Sex Deer Hunt
- A25 Lake Sonoma Archery Either-Sex Deer Hunt
- A26 Bass Hill Archery Buck Hunt
- A27 Devil's Garden Archery Buck Hunt
- A30 Covelo Archery Buck Hunt
- A31 Los Angeles Archery Either-Sex Deer Hunt
- A32 Ventura/Los Angeles Archery Late Season Either-Sex Deer Hunt
- A33 Fort Hunter Liggett Archery Late Season Either-Sex Deer Hunt



General

- G1 Late Season Buck Hunt for Zone C4
- G3 Goodale Buck Hunt
- G6 Kern River Deer Herd Buck Hunt
- G7 Beale Either-Sex Deer Hunt (Military Only)
- G8 Fort Hunter Liggett Antlerless Deer Hunt
- G10 Camp Pendleton Either-Sex Deer Hunt (Military Only)
- G12 Gray Lodge Shotgun Either-Sex Deer Hunt
- G13 San Diego Antlerless Deer Hunt
- G19 Sutter-Yuba Wildlife Area Either-Sex Deer Hunt
- G21 Ventana Wilderness Buck Hunt
- G37 Anderson Flat Buck Hunt
- G38 Late Season Buck Hunt in Zone X10
- G39 Round Valley Late Season Buck Hunt



Apprentice

- J1 Lake Sonoma Apprentice Either-Sex Deer Hunt
- J3 Tehama Wildlife Area Apprentice Buck Hunt
- J4 Shasta-Trinity Apprentice Buck Hunt
- J8 Daugherty Hill Wildlife Area Apprentice Either-Sex Deer Hunt
- J9 Little Dry Creek Apprentice Shotgun Either-Sex Deer Hunt
- J10 Fort Hunter Liggett Apprentice Either-Sex Deer Hunt
- J11 San Bernardino Apprentice Either-Sex Deer Hunt
- J12 Round Valley Apprentice Buck Hunt
- J13 Los Angeles Apprentice Either-Sex Deer Hunt
- J14 Riverside Apprentice Either-Sex Deer Hunt
- J15 Anderson Flat Apprentice Buck Hunt
- J16 Bucks Mountain/Nevada City Apprentice Either-Sex Deer Hunt
- J17 Blue Canyon Apprentice Either-Sex Deer Hunt
- J18 Pacific/Grizzly Flat Apprentice Either-Sex Deer Hunt
- J19 X7A Apprentice Either-Sex Deer Hunt

J20 X7B Apprentice Either-Sex Deer Hunt
J21 East Tehama Apprentice Either-Sex Deer Hunt



Muzzleloading Rifle

M3 Doyle Muzzleloading Rifle Buck Hunt

M4 Horse Lake Muzzleloading Rifle Buck Hunt

M5 East Lassen Muzzleloading Rifle Buck Hunt

M6 San Diego Muzzleloading Rifle Either-Sex Hunt

M7 Ventura Muzzleloading Rifle Either-Sex Deer Hunt

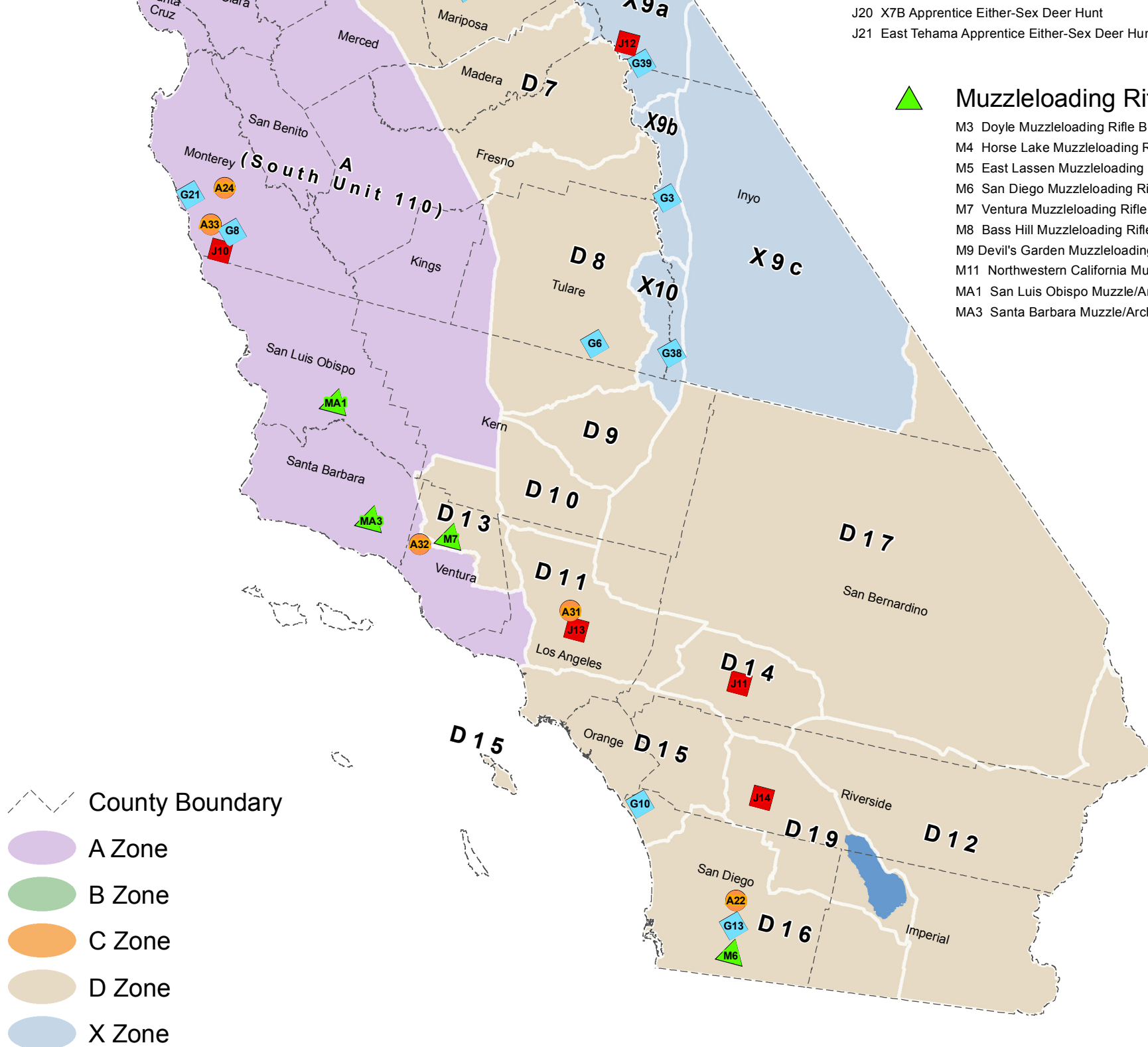
M8 Bass Hill Muzzleloading Rifle Buck Hunt

M9 Devil's Garden Muzzleloading Rifle Buck Hunt

M11 Northwestern California Muzzleloading Rifle Buck Hunt

MA1 San Luis Obispo Muzzle/Archery Either-Sex Deer Hunt

MA3 Santa Barbara Muzzle/Archery Buck Hunt



County Boundary

A Zone

B Zone

C Zone

D Zone

X Zone

2023-2024 MAMMAL HUNTING

ELK SEASON SUMMARY

APPRENTICE HUNTS - Applicants must be under 16 years of age and possess a Junior Hunting License. Licensed adult chaperone required (CCR T14-708.11(b)(2)).

Hunt Name	Hunt Code	2023 Tag Quota	2023 Hunt Dates
Cache Creek Period 1 bull (Apprentice, Tule)	484	1	Oct 14-29
Fort Hunter Liggett bull (Apprentice, Tule)	472	1	Dec 19-31
Fort Hunter Liggett antlerless (Apprentice, Tule)	471	1	Dec 19-31
Grizzly Island Period 1 antlerless (Apprentice, Tule)	466	2	Aug 15-18
Grizzly Island Period 2 spike bull (Apprentice, Tule)	469	2	Aug 17-20
La Panza Period 1 antlerless (Apprentice, Tule)	464	1	Oct 14-Nov 5
Marble Mountains either-sex (Apprentice, Roosevelt)	408	4	Sep 6-17
Northeastern either-sex (Apprentice, Rocky Mountain)	409	2	Sep 13-24

ARCHERY

Hunt Name	Hunt Code	2023 Tag Quota	2023 Hunt Dates
Fort Hunter Liggett Archery only antlerless (Tule)	450	8	Nov 4-12
Fort Hunter Liggett Archery only either-sex (Tule)	449	6	Jul 29-Aug 6
Lone Pine Period 1 Archery only antlerless (Tule)	337	1	Sep 9-24
Northeastern Archery only either-sex (Rocky Mountain)	411	10	Aug 30-Sep 10
Owens Valley Multiple Zone Archery only bull (Tule)	422	3	Aug 12-20 Oct 7-Oct 15

MUZZLELOADER/ARCHERY

Hunt Name	Hunt Code	2023 Tag Quota	2023 Hunt Dates
Marble Mountains Muzzleloader/Archery either-sex (Roosevelt)	303	10	Oct 28-Nov 5

MUZZLELOADER

Hunt Name	Hunt Code	2023 Tag Quota	2023 Hunt Dates
Independence Period 1 Muzzleloader bull (Tule)	367	1	Sep 9-24

GENERAL METHODS - ROOSEVELT

Hunt Name	Hunt Code	2023 Tag Quota	2023 Hunt Dates
Marble Mountains antlerless	301	8	Sep 6-17
Marble Mountains bull	302	34	Sep 6-17
Northwestern antlerless	374	15	Sep 6-28
Northwestern bull	355	25	Sep 6-28
Northwestern either-sex	483	3	Sep 6-28
Siskiyou antlerless	401	30	Sep 6-17
Siskiyou bull	300	20	Oct 11-22

2023-2024 MAMMAL HUNTING

ELK SEASON SUMMARY

GENERAL METHODS - ROOSEVELT/TULE

Hunt Name	Hunt Code	2023 Tag Quota	2023 Hunt Dates
Mendocino bull	328	2	Sep 20-Oct 1

GENERAL METHODS - ROCKY MOUNTAIN

Hunt Name	Hunt Code	2023 Tag Quota	2023 Hunt Dates
Northeastern antlerless	304	10	Nov 13-24
Northeastern bull	305	15	Sep 13-24
NEW Tehachapi antlerless*	379	10	Sep 2-Oct 1
NEW Tehachapi bull*	380	5	Sep 2-Oct 1

GENERAL METHODS - TULE

Hunt Name	Hunt Code	2023 Tag Quota	2023 Hunt Dates
Alameda bull	333	0	-
Bear Valley antlerless	329	1	Oct 14-22
Bear Valley bull	330	2	Oct 14-22
Cache Creek Period 1 bull	406	2	Oct 14-29
Cache Creek Period 2 antlerless	416	2	Oct 21-Nov 5
NEW Central Coast antlerless*	375	10	Oct 7-Dec 5
NEW Central Coast bull*	376	10	Oct 7-Dec 5
East Park Reservoir antlerless	463	2	Sep 2-28
East Park Reservoir bull	461	2	Sep 2-28
Fort Hunter Liggett Period 2 antlerless	448	6	Nov 22-30
Fort Hunter Liggett Period 3 bull	447	8	Dec 19-31
NEW Gabilan antlerless*	377	6	Nov 11-Dec 3
NEW Gabilan bull*	378	4	Nov 11-Dec 3
Goodale Period 1 bull	373	1	Sep 9-24
Goodale Period 2 antlerless	365	1	Oct 7-15
Goodale Period 3 antlerless	366	1	Oct 21-29
Grizzly Island Period 1 antlerless	433	2	Aug 15-18
Grizzly Island Period 2 spike bull	437	2	Aug 17-20
Grizzly Island Period 8 spike bull	357	6	Sep 7 -10
Grizzly Island Period 9 antlerless	358	4	Sep 12-15
Grizzly Island Period 10 bull	359	3	Sep 14-17
Grizzly Island Period 11 antlerless	360	4	Sep 19-22
Grizzly Island Period 12 bull	362	3	Sep 21-24
Grizzly Island Period 13 antlerless	363	4	Sep 26-29
Independence Period 2 antlerless	368	1	Oct 7-15
Independence Period 2 bull	369	1	Oct 7-15

2023-2024 MAMMAL HUNTING

ELK SEASON SUMMARY

GENERAL METHODS - TULE, Continued			
Hunt Name	Hunt Code	2023 Tag Quota	2023 Hunt Dates
Independence Period 3 antlerless	370	1	Oct 21-29
Independence Period 3 bull	371	1	Oct 21-29
La Panza Period 1 antlerless	417	5	Oct 14-Nov 5
La Panza Period 1 bull	419	6	Oct 14-Nov 5
La Panza Period 2 antlerless	418	6	Nov 11-Dec 3
La Panza Period 2 bull	420	6	Nov 11-Dec 3
Lake Pillsbury Period 1 antlerless	331	4	Sep 6-15
Lake Pillsbury Period 2 bull	332	2	Sep 25-Oct 4
Lone Pine Period 2 bull	486	1	Oct 7-15
San Luis Reservoir either-sex	497	5	Oct 7-29
Santa Clara bull	334	0	-
West Tinemaha Period 1 bull	315	1	Sep 9-24
Whitney Period 2 bull	323	1	Oct 7-15
Whitney Period 3 antlerless	324	1	Oct 21-29

ELK HUNTING

Elk Hunts, Seasons, and Number of Tags (T14 CCR 364)

...(b) Department Administered General Methods Rocky Mountain Elk Hunts

(1) Northeastern General Methods Rocky Mountain Elk Hunt:

(A) Area: Those portions of Siskiyou, Modoc, Lassen, and Shasta counties Counties within a line beginning in Siskiyou County at the junction of the California-Oregon state line and Hill Road at Ainsworth Corner; east along the California-Oregon state line to the California-Nevada state line; south along the California-Nevada state line to Lassen County Road 506 Tuledad Road; west on Lassen County Road 506 to Lassen County Road 512 (Red Rock Road); west on Lassen County Road 512 to Lassen County Road 510 (Clark's Valley Road); west on Lassen County Road 510 to Highway 395 at Madeline; west on Lassen County Road 527 (Ash Valley Road) to the intersection of Highway 139/299 in Adin; south on Highway 299/139, then Highway 139 to Highway 36 in Susanville; west on Highway 36 to Interstate 5 in Red Bluff; north on Interstate 5 to Highway 89; southeast on Highway 89 to USDA Forest Service Road 13 (Pilgrim Creek Road); northeast on USDA Forest Service Road 13 to USDA Forest Service Road 15 (Harris Spring Road); north along on USDA Forest Service Road 15 to USDA Forest Service Road 77; east on USDA Forest Service Road 77 to USDA Forest Service Road 49; north on USDA Forest Service Road 49 to Lava Beds National Monument Road; north on Lava Beds National Monument Road to Hill

Road; north on Hill Road to the point of beginning.

(2) Tehachapi Rocky Mountain Elk Hunt:

(A) Area: In those portions of Kern and Los Angeles Counties within a line beginning at the intersection of Highways 99 and 65; north on Highway 65 to the Kern-Tulare county line; east along the Kern-Tulare county line to Highway 395; south on Highway 395 to Highway 14; southwest on Highway 14 to Highway 138; west on Highway 138 to Interstate 5; north on Interstate 5 to Highway 99; north on Highway 99 to the point of beginning.

(d) Department Administered General Methods Tule Elk Hunts

(1) Cache Creek General Methods Tule Elk Hunt:3

(A) Area: In those portions of Lake, Colusa and Yolo counties within a line beginning at the junction of Highway 20 and the Colusa-Lake county line (County Line Ridge); south along the Colusa-Lake county line to the Yolo county line; east along the Yolo County line to Highway 16; south on Highway 16 to Reiff-Rayhouse Road; west on Reiff-Rayhouse Road to Morgan Valley Road; west on Morgan Valley Road to Highway 53; north on Highway 53 to Highway 20; west on Highway 20 to Forest Road 303; north and east on Forest Road 303 to Walker Ridge Road; south on Walker Ridge Road to Highway 20; east on Highway 20 to the point of beginning.

(2) La Panza General Methods Tule Elk Hunt:

(A) Area: In those portions of San Luis Obispo, Kern, and Santa

2023-2024 MAMMAL HUNTING

ELK HUNTING

Barbara counties within a line beginning in San Luis Obispo County at the intersection of Highway 101 and Highway 46; south on Highway 101 to Highway 166 in San Luis Obispo County; east on Highway 166 to Highway 33 at Maricopa in Kern County; north and west on Highway 33 to Highway 46 in Kern County; west on Highway 46 to the point of beginning.

(B) Special Conditions: All tagholders will be required to attend a mandatory orientation. Tagholders will be notified of the time and location of the orientation meeting upon receipt of their elk license tags.

(3) Central Coast General Methods Tule Elk Hunt:

(A) Area: In those portions of Monterey and San Luis Obispo Counties within a line beginning in Monterey County at the junction of Highway 1 and Elkhorn Slough; westward to the Pacific coastline at the Moss Landing Harbor mouth entrance; south along the Pacific coastline to the junction of the mouth of Santa Rosa Creek in San Luis Obispo County; south and east along Santa Rosa Creek to the bridge at Highway 1; south on Highway 1 to Highway 46; east on Highway 46 to Highway 101; north on Highway 101 to North Main Street in Salinas in Monterey County; south on North Main Street to Highway 183; north on Highway 183 to Highway 1; north on Highway 1 to the point of beginning, excluding the full extent of the Fort Hunter Liggett military installation.

(B) Special Conditions: All tagholders will be required to attend a mandatory orientation. Tagholders will be notified of the time and location of the orientation meeting upon receipt of their elk license tags.

(4) Gabilan General Methods Tule Elk Hunt

(A) Area: In those portions of Monterey, San Benito, and Fresno Counties within a line beginning in Monterey County at the junction of the Pajaro River and the Pacific coastline; east along the Pajaro River to Highway 25; south on Highway 25 to San Felipe Road; south on San Felipe Road to San Benito Street; south on San Benito Street to Nash Road; east on Nash Road to Highway 25; south on Highway 25 to County Road J1 (Panoche Road) near the town of Paicines; southeast on County Road J1 to County Road J1 (Little Panoche Road); north on County Road J1 to Interstate 5 in Fresno County; south on Interstate 5 to Highway 33; south on Highway 33 to Highway 46; west on Highway 46 to Highway 101; north on Highway 101 to North Main Street in Salinas in Monterey County; south on North Main Street to Highway 183; north on Highway 183 to Highway 1; north on Highway 1 to the junction with Elkhorn Slough; westward to the Pacific coastline at the Moss Landing Harbor mouth entrance; north along the Pacific coastline to the point of beginning.

(B) Special Conditions: All tagholders will be required to attend a mandatory orientation. Tagholders will be notified of the time and location of the orientation meeting upon receipt of their elk license tag.

SHARE



Shared Habitat Alliance for Recreational Enhancement
California Department of Fish and Wildlife



SHARE PROGRAM ELK HUNTING OPPORTUNITIES

SHARE elk hunts will be offered in Colusa, Del Norte, Humboldt, Mendocino, Shasta, and Siskiyou counties for a total of:

- 47 bull tags
- 41 antlerless tags
- 1 junior only either-sex tag
- 4 junior only antlerless tags

Application deadline for SHARE elk hunts is July 24, 2023. Preference points will not be utilized (gained or lost) for SHARE elk hunts.

OTHER SHARE HUNTS

- Colusa and Solano counties - wild pig
- Santa Barbara County - deer (D13 and A zone), bear, wild pig, turkey, dove, and quail
- Siskiyou County - B6 deer hunt
- Merced County - waterfowl, dove, pheasant
- Tulare County - bear, turkey, dove, quail
- Santa Clara County - pig, deer, turkey

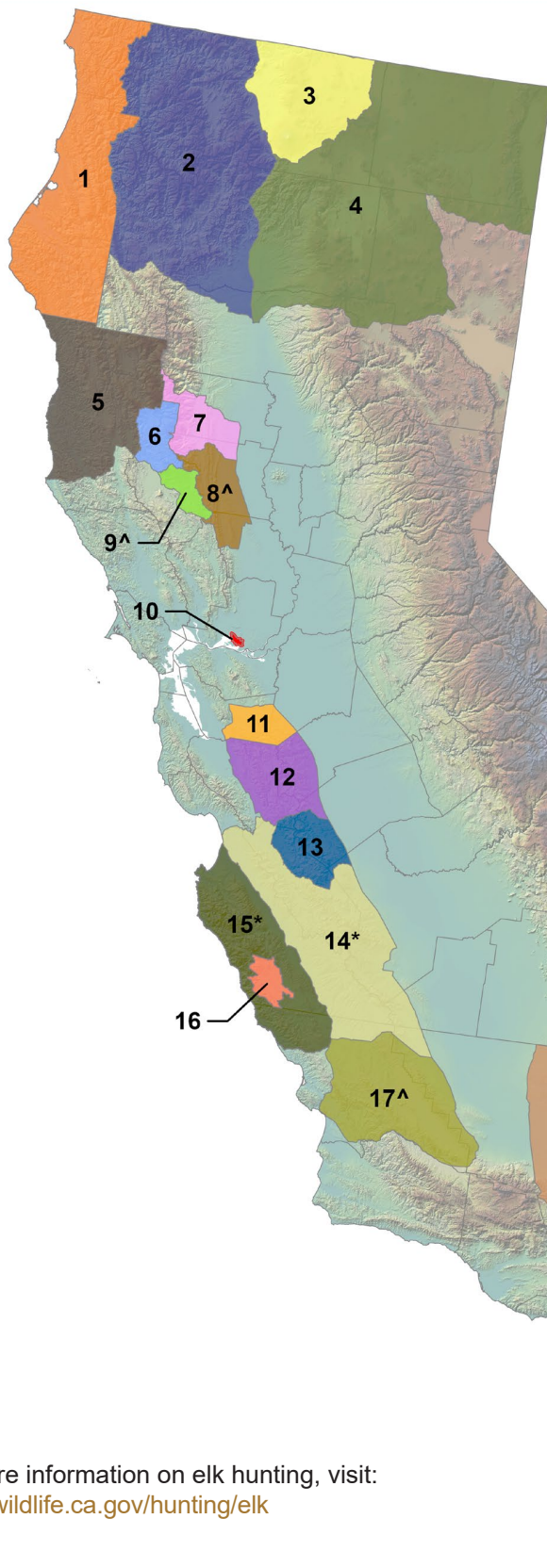
For more information about these hunts or the SHARE Program, please visit the website at: wildlife.ca.gov/Hunting/SHARE

2023-2024 MAMMAL HUNTING

ELK HUNTING

2023

Elk Hunt Zones



Northern Region

- 1 Northwestern
- 2 Marble Mountains
- 3 Siskiyou
- 4 Northeastern
- 5 Mendocino

North Central Region

- 6 Lake Pillsbury
- 7 East Park Reservoir
- 8 Bear Valley^
- 9 Cache Creek^

^ Modified Boundary
* New Hunt Zone

Bay Delta Region

- 10 Grizzly Island
- 11 Alameda
- 12 Santa Clara

Central Region

- 13 San Luis Reservoir
- 14 Gabilan*
- 15 Central Coast*
- 16 Fort Hunter Liggett
- 17 La Panza^
- 18 Tehachapi*

Inland Deserts Region Owens Valley Hunts

- 19 Bishop
- 20 Tinemaha Mountain
- 21 West Tinemaha
- 22 Tinemaha
- 23 Independence
- 24 Goodale
- 25 Whitney
- 26 Lone Pine

For more information on elk hunting, visit:
<https://wildlife.ca.gov/hunting/elk>

2023-2024 MAMMAL HUNTING

PRONGHORN SEASON SUMMARY

APPRENTICE HUNTS - Applicants must be under 16 years of age and possess a Junior Hunting License. Licensed adult chaperone required (CCR T14-708.11(b)(2)).

Hunt Name	Hunt Code	2023 Tag Quota	2023 Hunt Dates
Zone 3 Likely Tables Period 1 Either-Sex	734	5	Aug 19-27
Zone 4 Lassen Period 1 Either-Sex	790	5	Aug 19-27
Zone 5 Big Valley Either-Sex	780	1	Aug 19-27
Zone 6 Surprise Valley Either-Sex	766	4	Aug 19-27

ARCHERY

Hunt Name	Hunt Code	2023 Tag Quota	2023 Hunt Dates
Zone 2 Clear Lake Archery Buck	728	1	Aug 5-13
Zone 3 Likely Tables Archery Buck	738	15	Aug 5-13
Zone 4 Lassen Archery Buck	745	5	Aug 5-13
Zone 5 Big Valley Archery Buck	755	1	Aug 5-13
Zone 6 Surprise Valley Archery Buck	765	1	Aug 5-13

GENERAL METHODS HUNTS

Hunt Name	Hunt Code	2023 Tag Quota	2023 Hunt Dates
Zone 1 Mount Dome General Buck	710	2	Aug 19-27
Zone 2 Clear Lake General Buck	720	15	Aug 19-27
Zone 3 Likely Tables Period 1 General Buck	730	25	Aug 19-27
Zone 3 Likely Tables Period 2 General Buck	732	25	Sep 2-10
Zone 4 Lassen Period 1 General Buck	740	35	Aug 19-27
Zone 4 Lassen Period 2 General Buck	742	35	Sep 2-10
Zone 5 Big Valley General Buck	750	20	Aug 19-27
Zone 6 Surprise Valley General Buck	760	10	Aug 19-27

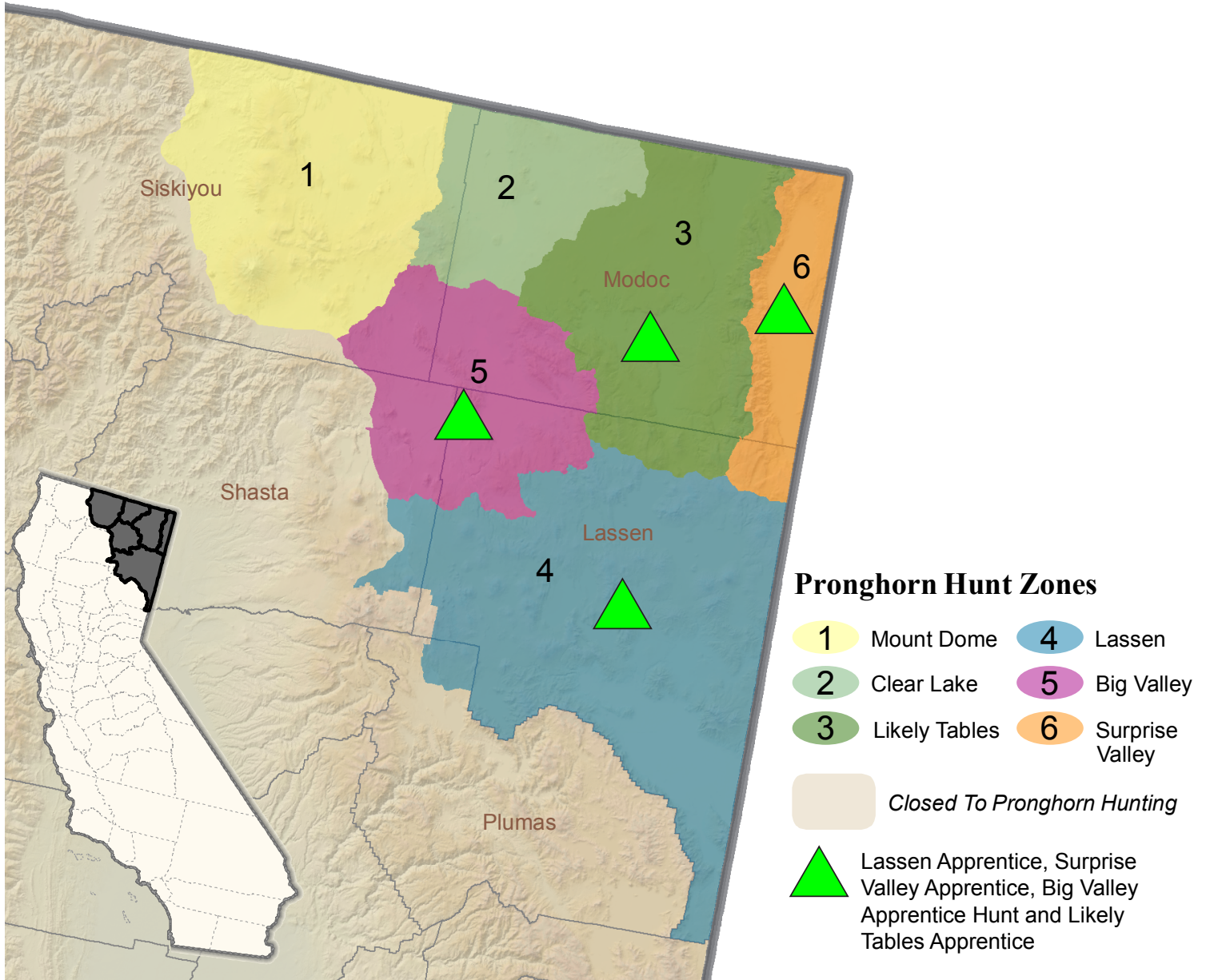
Get the Most Out of Your Game!

Expert tips to make the most of your harvest:

- Field dress as soon as possible.
- Store meat in camp by hanging in a cool, dry area. Use a canvas tarp to cover if necessary (**never plastic**).
- It's OK to wash down with clean, cool water. Be sure to let it air dry.
- Air drying and keeping the body wiped down will minimize blow fly issues.
- Transport in canvas tarps, placing an unopened block of ice in the body cavity to keep it cool.
- If quartering and packing in an ice chest, prevent the meat from soaking in water.

2023-2024 MAMMAL HUNTING

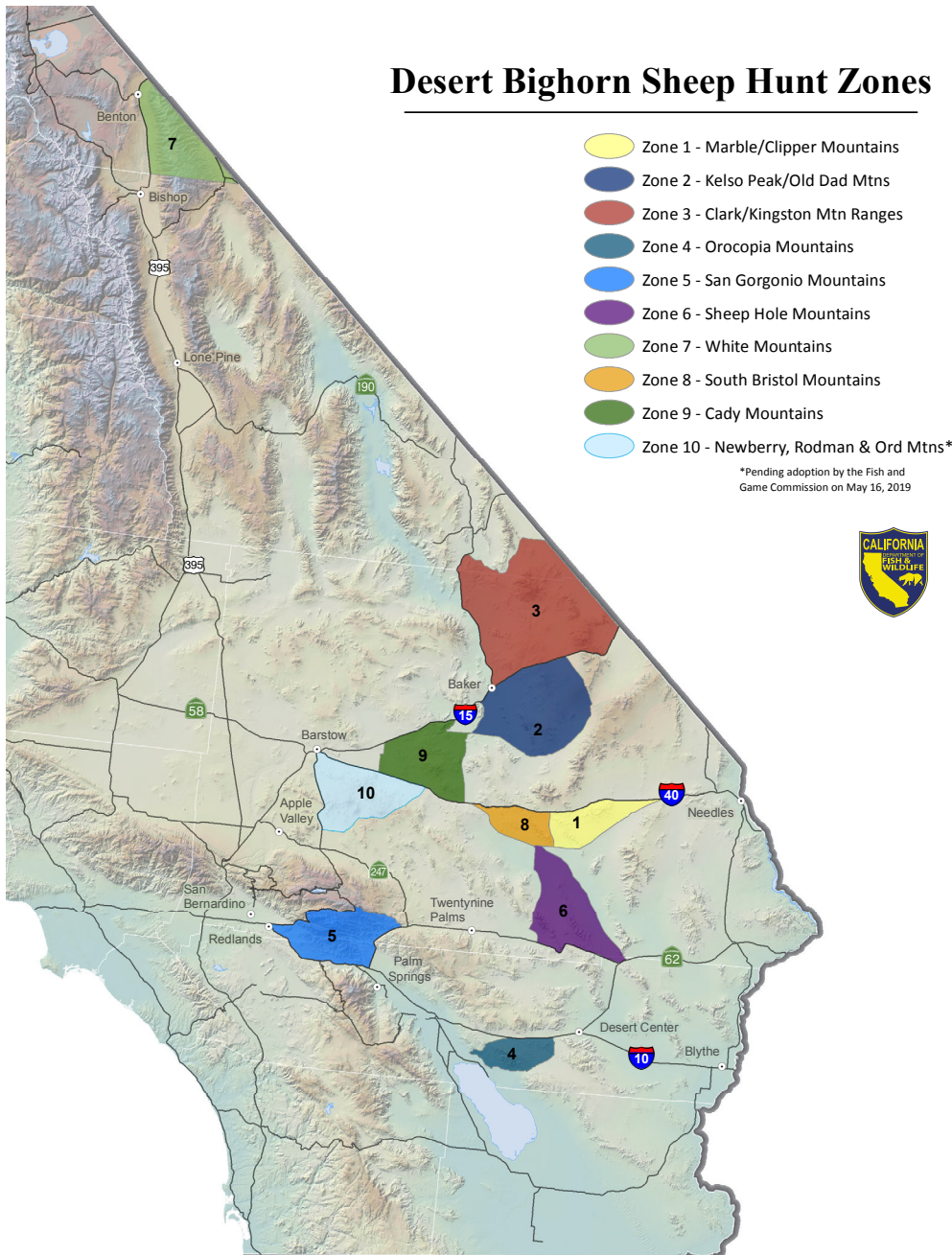
PRONGHORN HUNT ZONES



2023-2024 MAMMAL HUNTING

BIGHORN SHEEP SEASON SUMMARY

Hunt Code	Hunt Name	2022 Hunter Success (%)	2023 Tag Quota	2023 Hunt Dates
501	Zone 1 Marble/Clipper Mountains	100	1	Dec 2-Feb 4
502	Zone 2 Old Dad/Kelso Peak Mountains	0	1	Dec 2-Feb 4
503	Zone 3 Clark and Kingston Mountain Ranges	100	4	Dec 2-Feb 4
504	Zone 4 Orocopia Mountains	100	1	Dec 2-Feb 4
505	Zone 5 San Gorgonio Mountains	-	0	-
506	Zone 6 Sheep Hole Mountains	-	0	-
507	Zone 7 White Mountains	50	6	Aug 19-Sep 24
508	Zone 8 South Bristol Mountains	100	2	Dec 2-Feb 4
509	Zone 9 Cady Mountains	100	2	Dec 2-Feb 4
510	Zone 10 Newberry, Rodman and Ord Mountains	100	6	Dec 2-Feb 4



The Marble and Clipper Mountains populations have been subject to extreme drought and respiratory disease, resulting in low recruitment. Recent population estimates suggest a decline. The total tag quota has been reduced to maintain consistency with conservation and management recommendations, and to ensure sustainable hunting opportunities.



2023-2024 MAMMAL HUNTING

BEAR HUNTING

Bear (T14 CCR §365)

Except as provided in Section 366, bear may be taken only as follows:

(a) Areas:

(1) Northern California: In the counties of Del Norte, Humboldt, Plumas, Shasta, Siskiyou, Tehama and Trinity; and those portions of Lassen and Modoc counties west of the following line: Beginning at Highway 395 and the Sierra-Lassen county line; north on Highway 395 to the junction of Highway 36; west on Highway 36 to the junction of Highway 139; north on Highway 139 to Highway 299; north on Highway 299 to County Road 87; west on County Road 87 to Lookout-Hackamore Road; north on Lookout-Hackamore Road to Highway 139; north on Highway 139 to the Modoc-Siskiyou county line; north on the Modoc-Siskiyou county line to the Oregon border.

(2) Central California: In the counties of Alpine, Amador, Butte, Calaveras, Colusa, El Dorado, Glenn, Lake, Mendocino, Nevada, Placer, Sacramento, Sierra, Sutter, Yolo and Yuba and those portions of Napa and Sonoma counties northeast of Highway 128.

(3) Southern Sierra: That portion of Kern County west of Highway 14 and east of the following line: Beginning at the intersection of Highway 99 and the Kern-Tulare county line; south on Highway 99 to Highway 166; west and south on Highway 166 to the Kern-Santa Barbara county line; and those portions of Fresno, Madera, Mariposa, Merced, Stanislaus, Tulare and Tuolumne counties east of Highway 99.

(4) Southern California: In the counties of Los Angeles, Santa Barbara and Ventura; that portion of Riverside County north of Interstate 10 and west of Highway 62; and that portion of San Bernardino County south and west of the following line: Beginning at the intersection of Highway 18 and the Los Angeles-San Bernardino county line; east along Highway 18 to Highway 247; southeast on Highway 247 to Highway 62; southwest along Highway 62 to the Riverside-San Bernardino county line.

(5) Southeastern Sierra: Those portions of Inyo and Mono counties west of Highway 395; and that portion of Madera County within the following line: Beginning at the junction of the Fresno-Madera-Mono county lines; north and west along the Madera-Mono county line to the boundary of the Inyo-Sierra National Forest; south along the Inyo-Sierra National Forest boundary to the Fresno-Madera county line; north and east on the Fresno-Madera county line to the point of beginning. Also, that portion of Inyo county west of Highway 395; and that portion of Mono county beginning at the intersection of Highway 6 and the Mono county line; north along Highway 6 to the Nevada state line; north along the Nevada state line to the Alpine county line; south along the Mono-Alpine county line to the Mono-Tuolumne county line and the Inyo National Forest Boundary; south along the Inyo National Forest Boundary to the Inyo-Sierra Forest boundary; south along the Inyo-Sierra Forest boundary to the Fresno-Madera county line; north and

east along the Fresno-Madera county line to the junction of the Fresno-Madera-Mono county line; south along the Mono-Fresno county line to the Mono-Inyo County line; east along the Mono-Inyo county line to the point of beginning.

(b) Seasons

Except in the deer hunt areas designated as zones X-1 through X-7b in subsection 360(b), the bear season shall open on the opening day of the general deer season as described in subsections 360(a) and (b) and extend until the last Sunday in December in the areas described in subsections 365(a)(1), (2), (3) (4) and (5) above. In those areas designated as deer hunting zones X-1 through X-7b, the bear season shall open on the second Saturday in October and extend for 79 consecutive days. The bear season shall be closed when the department determines that 1,700 bears have been taken pursuant to the reporting requirement in subsection 708.12(d). The department shall notify the commission, the public via the news media and bear tag holders via the U.S. mail and the news media when implementing this closure.

(c) Bag and Possession Limit

One adult bear per hunting license year. Cubs and females accompanied by cubs may not be taken. (Cubs are defined as bears less than one year of age or bears weighing less than 50 pounds.)

(d) No open season for bear in the balance of the state not included in subsection (a) above.

(e) Bait

No feed, bait or other materials capable of attracting a bear shall be placed or used for the purpose of taking or pursuing a bear. No bear shall be taken over such bait. No person may take a bear within a 400-yard radius of a garbage dump or bait.

Archery Bear Hunting (T14 CCR §366)

Bear may be taken with bow and arrow during the bear season as specified in Section 365 and as follows:

(a) Areas

Those portions of the state as described in subsection 365(a).

(b) Season

The archery bear season shall open on the third Saturday in August and extend for 23 consecutive days. There is no open season for taking bear with bow and arrow in the balance of the state.

(c) Bag and Possession Limit

One adult bear per hunting license year. Cubs and female accompanied by cubs may not be taken. (Cubs are defined as bears less than one year of age or bears weighing less than 50 pounds.)

2023-2024 MAMMAL HUNTING

BEAR HUNTING

(d) The use of dogs is prohibited during the archery season for bear.

(e) Bait

No feed, bait or other materials capable of attracting a bear to a feeding area shall be placed or used for the purpose of taking or pursuing a bear. No bear shall be taken over such bait. No person may take a bear within a 400 yard radius of a garbage

dump or bait.

Presentation of Bear Skull (T14 CCR §367.5)

Any person who takes a bear shall present the skull (even if damaged) to a department office/ officer within 10 days of taking the bear. The skull shall become property of the department. That portion of the skull not needed for scientific purposes shall be returned.



2023-2024 MAMMAL HUNTING

WILD PIG HUNTING

Wild Pig (T14 CCR §368)

Wild pigs may be taken only as follows:

(a) General Season

Open all year.

(b) Bag and Possession Limit

There is no daily bag or possession limit for wild pigs.

NONGAME ANIMALS

General Provisions (T14 CCR §472)

Except as otherwise provided in Sections 478, 485, and subsections (a) through (d) below, nongame birds and mammals may not be taken.

(a) The following nongame birds and mammals may be taken at any time of the year and in any number except as prohibited in Chapter 6: English sparrow, starling, domestic pigeon (*Columba livia*) except as prohibited in Fish and Game Code section 3680, coyote, weasels, skunks, opossum, moles and rodents (excluding tree and flying squirrels, and those listed as furbearers, endangered or threatened species).

(b) Fallow, sambar, sika, and axis deer, of either sex, may be taken concurrently with the general deer season and on properties where an authorized deer, elk, or pronghorn antelope season is open. There is no bag or possession limit for deer taken pursuant to this subsection.

(1) It shall be unlawful to take any deer pursuant to this subsection without a valid hunting license in possession, but no tag, stamp, or additional endorsement of any kind is required.

(2) It shall be unlawful to detach or remove only the head, hide, or antlers of any deer taken pursuant to this subsection, or to leave through carelessness or neglect any portion of the flesh normally eaten by humans to go to waste.

(c) Aoudad, mouflon, tahr, and feral goats may be taken all year. (d) American crows (*Corvus brachyrhynchos*)

(1) May be taken only under the provisions of Section 485 and by landowners or tenants, or by persons authorized in writing by such landowners or tenants, when American crows are committing or about to commit depredations upon ornamental or shade trees, agricultural crops, livestock, or wildlife, or when concentrated in such numbers and manner as to constitute a health hazard or other nuisance. Persons authorized by landowners or tenants to take American crows shall keep such written authorization in their possession when taking, transporting or possessing American crows. American crows may be taken only on the lands where depredations are occurring or where they constitute a health hazard or nuisance. If required by Federal regulations, landowners or tenants shall obtain a Federal migratory bird depredation permit before taking any American crows or authorizing any other person to take them.

(2) American crows may be taken under the provisions of this subsection only by firearm, bow and arrow, falconry or by toxicants by the Department of Food and Agriculture for the

specific purpose of taking depredating crows. Toxicants can be used for taking crows only under the supervision of employees or officers of the Department of Food and Agriculture or federal or county pest control officers or employees acting in their official capacities and possessing a qualified applicator certificate issued pursuant to sections 14151-14155 of the Food and Agriculture Code. Such toxicants must be applied according to their label requirements developed pursuant to sections 6151-6301, Title 3, California Code of Regulations.

(e) Pursuant to Fish and Game Code Section 2003, it is unlawful to offer any prize or other inducement as a reward for the taking of nongame mammals in an individual contest, tournament, or derby.

Possession of Nongame Animals (T14 CCR §473)

(a) Any nongame bird or mammal that has been legally taken pursuant to this chapter may be possessed.
(b) It is unlawful to possess live nutria (*Myocastor coypus*), and the Department shall not issue any permit authorizing possession of any live nutria.

Hours for Taking (T14 CCR §474)

Nongame mammals may be taken at any time except as provided in this section.

(a) Area Closed to Night Hunting

Nongame mammals may be taken only between one-half hour before sunrise and one-half hour after sunset in the following described area: Beginning at a point where Little Panoche Road crosses Interstate 5 near Mendota; south on Interstate 5 to Highway 198; east on Highway 198 to Highway 99; south on Highway 99 to Interstate 5; south on Interstate 5 to the Los Padres National Forest boundary in Section 8, T 9 N, R 19 W, S.B.B.M near Fort Tejon Historical Monument; west along the National Forest boundary to Cerro Noroeste Road; northwest on Cerro Noroeste Road to Highway 33-166; north on Highway 33-166 to the Soda Lake Road; northwest on the Soda Lake Road and on the Simmler Soda Lake San Diego Creek Road to Highway 58 at Simmler; west on Highway 58 to the Cammotti Shandon Road; north on the Cammotti Shandon Road to the Shandon San Juan Road; north on the Shandon San Juan Road to Highway 41; northeast on Highway 41 to the Cholame Valley Road; northwest on Cholame Valley Road and Cholame Road to the Parkfield Coalinga Road in Parkfield; north on Parkfield Coalinga Road and Parkfield Grade to Highway

2023-2024 MAMMAL HUNTING

NONGAME ANIMALS

198; northwest on Highway 198 to the Fresno-Monterey county line; north along the Fresno-Monterey county and Fresno-San Benito county lines to the Little Panoche Road; north and east on the Little Panoche Road to the point of beginning at Interstate 5.

This section does not pertain to the legal take of nongame mammals with traps as provided for by Sections 461-480 of these regulations, and by Sections 4000-4012, 4152 and 4180 of the Fish and Game Code. (This regulation supersedes Section 3000 of the Fish and Game Code.)

(b) On privately-owned property, not included in (a) above, nongame mammals may be taken from one-half hour after sunset to one-half hour before sunrise only by the landowner or his agents, or by persons who have in their immediate possession written permission issued by the landowner or tenant that states the permittee can trespass from one-half hour after sunset to one-half hour before sunrise on property under the ownership or control of such landowners or tenants.

(c) Fallow deer, axis deer, sambar deer, sika deer, aoudad, mouflon, tahr and feral goats may be taken only from one-half hour before sunrise to one-half hour after sunset.

Methods of Take for Nongame Birds and Mammals (T14 CCR §475)

Nongame birds and nongame mammals may be taken in any manner except as follows:

(a) Poison may not be used.

(b) Recorded or electrically amplified bird or mammal calls or sounds or recorded or electrically amplified imitations of bird or mammal calls or sounds may not be used to take any nongame bird or nongame mammal except coyotes, bobcats, American crows and starlings.

(c) Fallow deer, sambar deer, axis deer, sika deer, aoudad, mouflon, tahr and feral goats may be taken only with the equipment and ammunition specified in Section 353 of these regulations.

(d) Traps may be used to take nongame birds and nongame mammal only in accordance with the provisions of Section 465.5 of these regulations and sections 3003.1 and 4004 of the Fish and Game Code.

(e) No feed, bait or other material capable of attracting a nongame mammal may be placed or used in conjunction with dogs for the purpose of taking any nongame mammals. Nothing in this section shall prohibit an individual operating in accordance with the provisions of Section 465.5 from using a dog to follow a trap drag and taking the nongame mammal caught in that trap.

(f) The take or attempted take of any nongame bird or nongame mammal with a firearm shall be in accordance with the use of nonlead projectiles and ammunition pursuant to Section 250.1 of these regulations.

Hunting, trapping, or otherwise taking bobcats unlawful (FGC §4156)

(a) Except as provided in Section 4157 and notwithstanding any other law, it is unlawful for a person to hunt, trap, or otherwise take a bobcat.

The Department may inspect the following:

All boats, markets, stores and other buildings, except dwellings, and all receptacles, except the clothing actually worn by a person at the time of inspection, where birds, mammals, fish, reptiles, or amphibians may be stored, placed, or held for sale or storage. FGC 1006.

All licenses, tags, and the birds, mammals, fish, reptiles, or amphibians taken or otherwise dealt with under this code, and any device or apparatus designed to be, and capable of being, used to take birds, mammals, fish, reptiles, or amphibians shall be exhibited upon demand to any game warden. FGC 2012.

OTHER LAWS RELATED TO HUNTING

Safety

It is always unlawful to:

- Hunt while intoxicated (FGC 3001)
- Shoot at any game bird or mammal from a powerboat, sailboat, motor vehicle, or aircraft while under power or still moving from use of sail or motor vehicle, or airplane (FGC 3002.) except when the motor of such motorboat, airboat, or sailboat has been shut off and its progress has ceased and the vessel is drifting, beached, moored, resting at anchor or being propelled by paddle, oar, or pole. (CCR T14-251.(a)(1))
- Shoot any firearm from or upon a public road or highway (PC 374(c)).

Discharging Firearms or Other Deadly Weapons

It is unlawful for any person, other than the owner, person in possession of the premises, or a person having the express permission of the owner or person in possession of the premises, to hunt or to discharge while hunting, any firearm or other deadly weapon within 150 yards of any occupied dwelling house, residence, or other building or any barn or other out-building used in connection therewith. The 150-yard area is a "safety zone." (FGC 3004.(a))

Public Road or Way Open to the Public

Public road or way open to the public includes any roads or established way open to public access, even if they are not paved. (FGC 3004.(b))

Firearms

It is always unlawful to:

- Fail to send a complete written report to the Department within 48 hours after killing or wounding while hunting, any human being, or domestic animal belonging to another, or after witnessing such killing or wounding.
- Use a shotgun larger than 10 gauge
- Use, for the taking of any game bird or game mammal, a shotgun capable of holding more than three shells in the magazine and chamber combined
- Use or possess shotshells containing shot size larger than No. BB in lead or No. T in steel when hunting migratory game birds
- Use shot that is not loose in the shell for taking resident small game and migratory game birds
- Possess a machine gun, silencer, shotgun with barrel less than 18 inches in length, or rifle with barrel less than 16 inches in length

Parks and Refuges

It is unlawful to:

- Hunt in some National Park or Monument, in State of California Beaches and Parks or Monument areas, or in any State Game Refuge, or to shoot into such an area any weapon capable of taking any bird.
- Possess in any State Game Refuge any bird or mammal or part thereof, or any weapon capable of taking any bird.

However, possession of fire- arms or bows and arrows by persons traveling through game refuges on a public highway or other public thoroughfare or right of way is permitted when the firearms are taken apart or encased and unloaded, and the bows are unstrung.

National Parks and Monuments have special regulations regarding the possession of weapons, game and the running of hunting dogs. Check with federal officials before entering these areas.

Respect for Property

It is always unlawful to cause damage to other's real property through carelessness or negligence while hunting.(FGC 2004.)

Trespassing

If the land you hunt on is not your own, it belongs to someone else. Make sure you have a legal right to be there. Contact the owner or person who administers the property, and secure written permission to hunt. A hunting license does not entitle you to enter private property. It is unlawful to enter any lands under cultivation or enclosed by a fence, belonging to, or occupied by, another, or to enter any uncultivated or unenclosed lands, including lands temporarily inundated by waters flowing outside the established banks of a river, stream, slough, or other waterway, where signs forbidding trespass or hunting, or both, are displayed at intervals not less than three to the mile along all exterior boundaries and at all roads and trails entering those lands, for the purpose of discharging any firearm or taking or destroying any mammal or bird, including any waterfowl, on those lands without having first obtained written permission from the owner, or his or her agent, or the person in lawful possession of, those lands. Signs may be of any size and wording that will fairly advise persons about to enter the land that the use of the land is so restricted. (FGC 2016.)

Hunting and ATVs

Rider Licensing

A driver's license is not required for adult riders, but a person with a suspended or revoked license may not operate any motor vehicle, including an ATV (VC 14601(a)). Riders under 18 years old must have completed an ATV safety course and have a certificate of completion in their possession while riding (VC 38503) or be supervised by an adult with an ATV safety certificate. Riders under 14 must also have direct supervision by an adult (VC 38504). Parents of youth riders who permit them to ride without a safety certificate may also be cited (VC 38504.1). ATV safety courses may be obtained by calling ASI at 800-887-2887, and motorcycle safety courses may be obtained through the Motorcycle Safety Foundation's Dirt Bike School at 877-288-7093.

Vehicle Registration

All OHV's that are transported on the highway or parked or operated on public land must be registered through DMV (VC 38020). Vehicles may be issued either a "green sticker" or a "red sticker." Red sticker vehicles may only be operated during

OTHER LAWS RELATED TO HUNTING

certain times of the year in some locations (CCR T13-2412(f)). Current Red Sticker riding seasons can be found on the California State Parks Off-Highway Motor Vehicle Recreation Division website at www.ohv.parks.ca.gov. You will need to purchase a special "Non-Resident OHV Permit" if you are not a California resident AND your off-highway vehicle or snowmobile is not registered in your home state. For more information and to find out where these Non-Resident OHV Permits can be purchased and to get more information on the program, please see the California State Parks Off-Highway Motor Vehicle Recreation Division (OHMVR Division) website at www.ohv.parks.ca.gov.

Equipment

No person shall use, operate, or allow to be used or operated, any off highway motor vehicle on any forest-covered land, brush-covered land, or grass-covered land unless the vehicle is equipped with a spark arrester maintained in effective working order (VC 38335(a)).

OHV's also must have a working muffler (VC 38365(a)) and brake system (VC 38335(a)). A headlight and taillight are required for night time operation (VC 38335/38345).

Operation

The operator of an off-highway motor vehicle shall be able to reach and operate all controls necessary to safely operate the vehicle (VC 38304). No person shall operate, ride, or be otherwise propelled on an all-terrain vehicle on public lands unless the person wears a safety helmet meeting requirements established for motorcycles and motorized bicycles (VC 38505). No

operator of an all-terrain vehicle may carry a passenger when operating on public lands, unless the ATV is designed to carry a passenger (VC 38506). It is also unlawful to ride in the bed of a pickup truck, unless the bed is equipped with seats and safety belts (VC 21712). The speed limit is 15 mph for ATV's and motorcycles when operated within 50 feet of a campground, campsite, or congregation of people or animals (VC 38305). ATV's may not be ridden at any speed that is unsafe for the conditions. It is illegal to operate an ATV in a wilderness area (FGC 10740 or VC 38301.3) or any other closed area (VC 38301), or in a manner likely to cause damage to land, wildlife habitat, or vegetation (VC 38319).

Alcohol

Laws concerning alcohol and ATV's reflect alcohol laws for regular motor vehicles. The same standard for driving under the influence of alcohol applies when riding an ATV (VC 23152). Also, open containers of alcohol are not permitted on ATV's and alcohol must be transported in a locked container (VC 23225(a) (3)).

Firearms

It is illegal to possess a loaded firearm on an ATV while on a public road or other way open to the public (FGC 2006). It is illegal to shoot at game from an ATV (FGC 3002) or to shoot from a public roadway (PC 374c).

Information about off-highway motor vehicle laws and riding opportunities can be found online at www.ohv.parks.ca.gov or at 916-324-4442.

It is unlawful to:

- Hunt any game bird or mammal without having the required licenses, tags and/or stamps in possession; FGC 1054.2.
- Change, mutilate, or transfer any license, tag, or stamp; Have in possession while hunting any license belonging to another person. FGC 1052.
- Sell or barter game taken under authority of a hunting license. FGC 3039.
- Use an artificial light to assist in taking any game bird or game mammal. FGC 2005.
- Use dogs to take elk, bighorn sheep, bobcat, antelope and bears. CCR T14-265(a)(2).
- Knowingly feed big game mammals. CCR T14-251.3.
- Take mammals within 400 yards of any baited area. This does not apply to the taking of mammals on or over standing crops, croplands, or grains found scattered solely as the result of normal agricultural operations or procedures. CCR T14-257.5.
- Pursue, drive, herd, or take any bird or mammal from any type of motor-driven air or land vehicles, motorboat, airboat, sailboat, or snowmobile, except when the motor is off and/or the sails furled and it is drifting, beached, moored, resting at anchor, or is being propelled by paddle, oar or pole. CCR T14-251.
- Hunt with a crossbow during archery season (except with a Disabled Archer Permit). CCR T14-354(g).
- Possess a firearm while hunting during archery season or while hunting during the general season with an archery-only tag. CCR T14-354(h).
- To deposit, permit to pass into, or place where it can pass into the waters of the state, or to abandon, dispose of, or throw away, within 150 feet of the high water mark of the waters of the state, any cans, bottles, garbage, rubbish, or the viscera or carcass of any dead mammal, or the carcass of any dead bird. FGC 5652.
- Intentionally discharge a firearm or release an arrow or crossbow bolt from a bow or crossbow upon or across any highway, road or other way open to vehicular traffic. CCR T14-354(e), FGC 3004(b).

2023-2024 MAMMAL HUNTING

GRAY WOLF IN CALIFORNIA

Gray Wolf Status and Protections

Gray wolves (*Canis lupus*) are native to California and up until 2011, had not been present in the state since the 1920s. With the recent expansion of this large carnivore in the western United States, gray wolves are recolonizing California. This species is wide ranging and as a habitat generalist, can be found in many different habitats. Currently, there are three known gray wolf packs in California: the Whaleback Pack in Siskiyou County, the Lassen Pack in Lassen and Plumas counties, and the Beckworth Pack in Plumas County. There are two additional potential wolf groups that have been observed in eastern Tehama and western Lassen counties.

For additional information, please see: <https://www.wildlife.ca.gov/Conservation/Mammals/Gray-Wolf> or fws.gov/mountain-prairie/species/mammals/wolf/

To report wolf activity or sightings please contact the California Department of Fish and Wildlife (530) 225-2300 or the U.S. Fish and Wildlife Service (916) 414-6660 or <https://www.wildlife.ca.gov/Conservation/Mammals/Gray-Wolf/Sighting-Report>

Gray wolves are listed as an endangered species under both the federal Endangered Species Act and the California Endangered Species Act and as such there are prohibitions against lethal take and harassment for the species.

Methods to Reduce Conflict Between Wolves and Hunting Dogs

Wolves and domestic dogs have the potential to come into contact with each other in rural or remote landscapes where wolves have reestablished or may occur. Wolf packs are often highly territorial and protective around dens, rendezvous sites, and feeding locations. Thus, domestic dogs may be attacked by wolves defending their territory or pups. Methods to avoid wolf and domestic dog conflicts include:

Hunting dogs (hound breeds)

- Avoid releases in areas with fresh evidence of wolves.
- Release hounds only on fresh sign of the target species to avoid long chases.
- Yell or make noise when releasing hounds and going to tree.
- Reach hounds at trees as quickly as possible so they are not unattended for long periods.
- Leash dogs at trees to control them.
- Place bells or beeper collars on hounds or hunting dogs.

Hunting dogs (retriever, pointer, and flushing breeds)

- Keep dogs within sight.
- Bring a leash to restrain dogs if wolves or wolf sign are encountered.
- Use a whistle and talk loudly to dog(s) and other hunters.

When hiking or camping with companion dogs in areas occupied by wolves

- Consider leaving dogs at home.
- Do not allow dogs to roam at large. Dogs running loose may attract wolves.
- Bring a leash to restrain dogs if wolves or wolf sign are encountered.
- Keep dogs on a leash when walking/hiking in known wolf habitat.
- Consider placing a bell on the dog's collar.
- Do not leave dogs outside overnight unless they are kept in a sturdy kennel.
- Do not leave dog food outside at night.
- Avoid letting dogs outside for bathroom breaks after dark except in areas with good lighting or fencing.

If you encounter a wolf

- Bring the dogs to heel at your side or put them on leash as quickly as possible.
- Pick up small dogs to minimize potential contact.
- Stand between the dogs and the wolf, which often ends the encounter.
- Do not attempt to break up a fight between a wolf and a dog, which could result in injury to you.

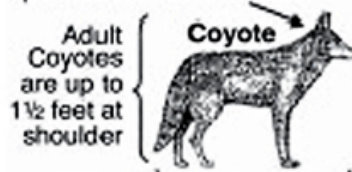
Identification characteristics of wolves and coyotes:

Remember, wolf pups in the mid-summer and fall can closely resemble coyotes, and it can be nearly impossible to tell them apart. While hunting coyote in wolf country, you should not shoot unless you are 100 percent sure of your target.

COYOTES:

- Weight: 15-30 Pounds
- Shoulder Height: 1 1/2 Feet
- Snout/Muzzle: Long and Pointed
- Ears: Long and Pointed

Taller, pointed ears; narrow pointed face and muzzle.



Adult Coyotes are up to 4 feet long.

Adult Coyote track about 2 1/2 inches long.



WOLVES:

- Weight: 70-100 Pounds
- Shoulder Height: 2 1/2 Feet
- Snout/Muzzle: Large and Blocky
- Ears: Short and Rounded



Adult Wolves are up to 6 feet long.

Adult Wolf track about 5 inches long.



Figure: Oregon Department of Fish and Wildlife

PREVENT CHRONIC WASTING DISEASE

CHRONIC WASTING DISEASE

Meat from CWD infected animals should not be eaten. The disease's range continues to slowly expand.

Deer and Hunter Impacts

A high prevalence of chronic wasting disease (CWD) can reduce populations and potentially decrease long-term herd viability. As CWD prevalence increases in an area, the number of hunters seeking tags often decreases. CWD can impact herds directly by decreasing populations and indirectly through decreased tag sales resulting in less funding for wildlife management.

Handle Game with Caution

Whenever hunting, basic safety and hygiene precautions should be taken to protect yourself from injury or exposure to disease when handling wildlife. Minimize the chance of exposure to or spread of CWD:

- Wear rubber gloves when field dressing carcasses;
- Bone out meat from the animal;
- Minimize the handling of brain and spinal cord, eyes, spleen, and lymph nodes and avoid consuming these tissues;
- Wash hands and instruments thoroughly after field dressing is completed.

Hunting Out of State

It is the responsibility of out-of-state hunters to be aware of all laws and regulations pertaining to the state in which they are going to hunt. Proof of Hunter Education is required. Take note that the California equivalency certificate will not be accepted as evidence of hunter education.

Follow Other States' Regulations for CWD

Hunter help is needed to stop CWD from reaching California. Follow laws and regulations for the importation, transportation and movement of harvests within and between any states you are hunting in or traveling through.

Movement regulations are one of the most important tools to prevent the accidental importation of CWD. It is the Department's recommendation that any deer or elk harvested in a known CWD area be tested for CWD and receive a negative or not detected result prior to consuming.

No Skull, No Backbone

You will be checked at the California border when returning and only the following body parts are allowed into California:

- boned-out meat and commercially processed cuts of meat,
- portions of meat with no part of the spinal column or head attached,
- hides with no heads attached,
- clean skull plates (no meat or tissue attached) with antlers attached,
- antlers with no meat or tissue attached,
- finished taxidermy heads,
- upper canine teeth (buglers, whistlers, ivories).

California Code of Regulations, Title 14, § 712 can be summarized in one phrase: "NO SKULL, NO BACKBONE."

More CWD Information

- wildlife.ca.gov/cwd
- www.cdc.gov/prions/cwd/index.html
- cwd-info.org/

What California is Doing

Importation of captive cervids is tightly regulated and highly restricted.

- Import restrictions on hunter-harvested deer and elk carcasses and parts – "NO SKULL, NO BACKBONE."
- Bans on baiting and feeding of Big Game.
- CWD testing at volunteer sampling stations and participating meat processors and taxidermists during hunting season

Increased Surveillance

Since 1999, California has tested approximately 4,500 deer and elk for CWD. To date, no CWD has been found

in California deer or elk. However, the potential for CWD to spread to California's deer and elk populations still exists and surveillance for the disease remains important. The CDFW will be increasing CWD surveillance efforts throughout the state over the next few years. Hunters are a vital partner in these surveillance efforts and voluntary CWD check stations will be set-up to facilitate surveillance throughout the state. For additional information on surveillance in CA visit wildlife.ca.gov/cwd or contact The Wildlife Investigations Laboratory at 916-358-2790 or WILab@wildlife.ca.gov.

Disposal of Meat from CWD-Positive Animals

If you are notified that your out-of-state animal tested positive for CWD, contact your regional CDFW office (see page 3) or the Wildlife Investigations Laboratory at (916) 358-2790 for information. DO NOT DISCARD, only certain disposal methods are appropriate for CWD. The Department will facilitate incinerating or otherwise properly disposing of any meat or tissues.

Lacey Act

Transporting illegally taken game across state lines is a violation of the federal Lacey Act (T16, US Code 1406). Such transport, if done in connection with commercial activity, may be classified as a felony.

Bringing Game Back to California

In order to bring back your game from another state, you must have the form Declaration for Entry Into California of Game, Fish, Birds, or Animals filled out and carried while you are transporting the game.

