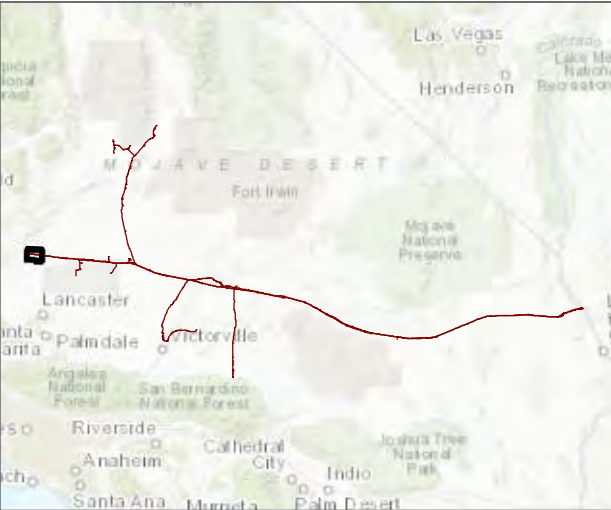















Appendix D

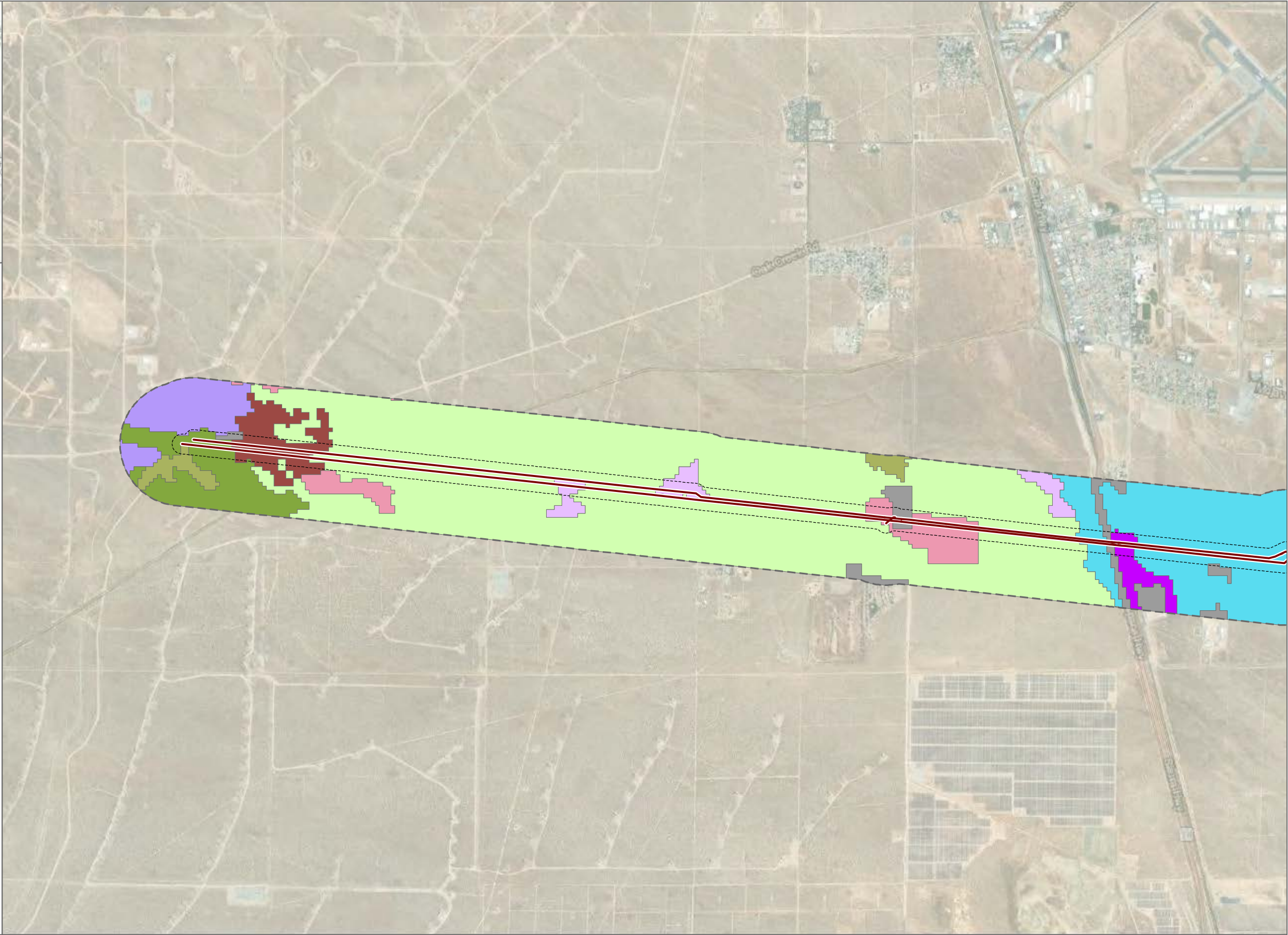
Biological Resources Maps

Appendix D1

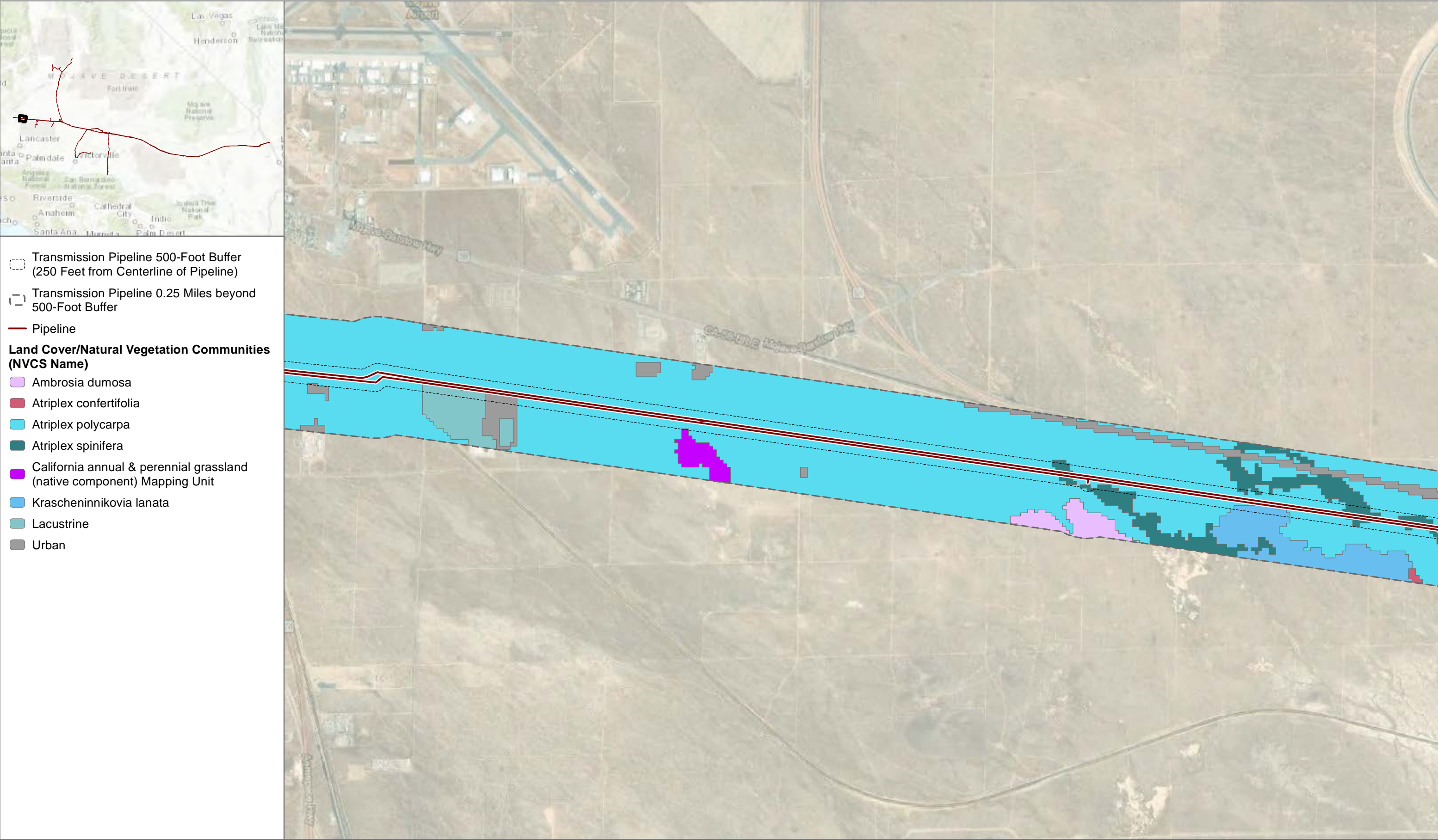
Natural Communities in the Study Area



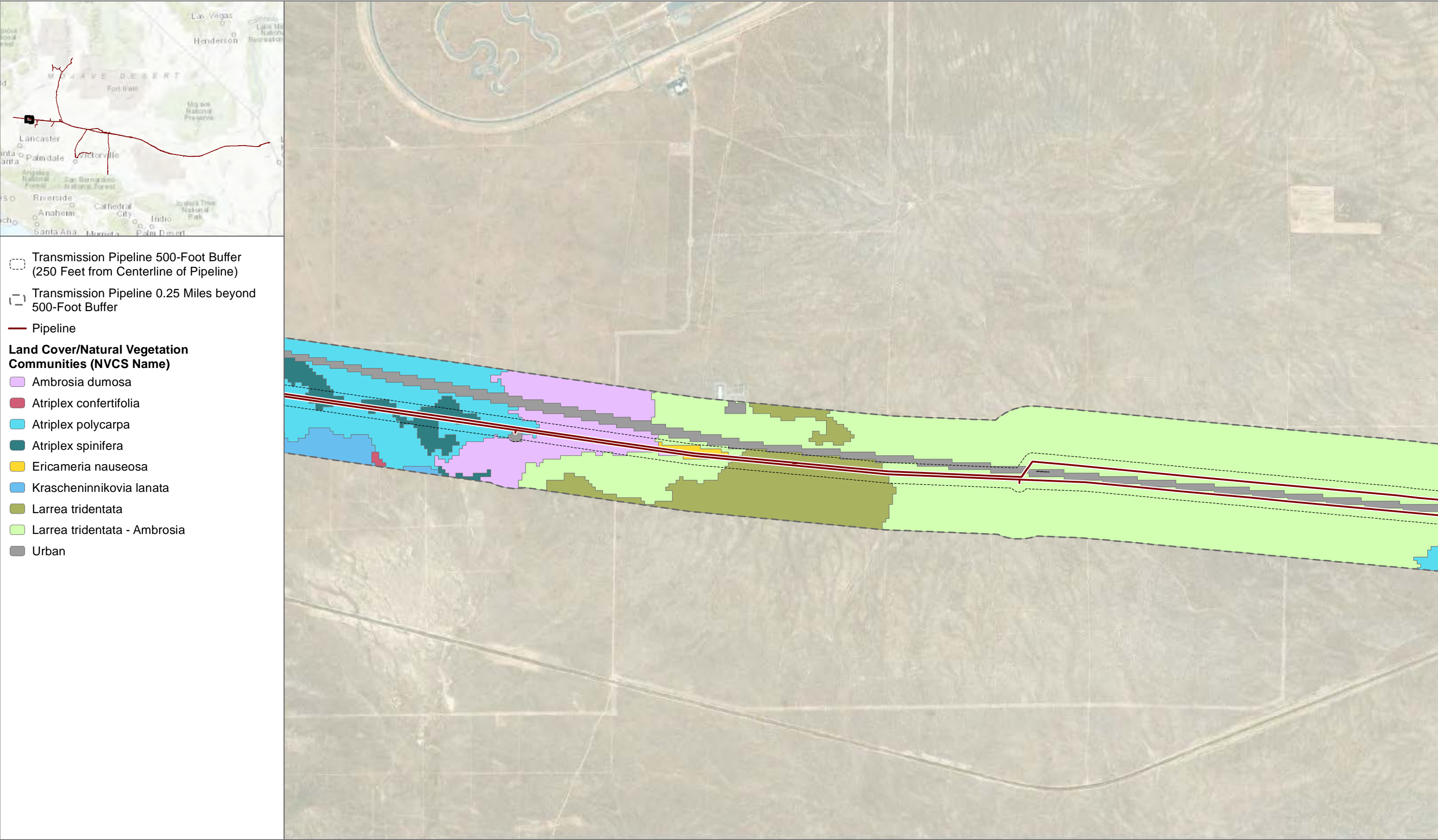
-  Transmission Pipeline 500-Foot Buffer (250 Feet from Centerline of Pipeline)
-  Transmission Pipeline 0.25 Miles beyond 500-Foot Buffer
-  Pipeline
- Land Cover/Natural Vegetation Communities (NVCS Name)**
-  Ambrosia dumosa
-  Ambrosia salsola
-  Atriplex polycarpa
-  California annual & perennial grassland (native component) Mapping Unit
-  Ericameria cooperi
-  Ericameria linearifolia
-  Larrea tridentata
-  Larrea tridentata - Ambrosia
-  Urban
-  Yucca brevifolia



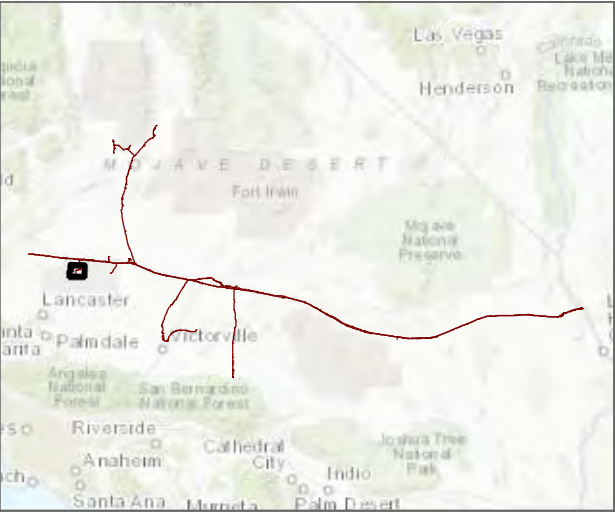
SOURCES: AIS 2013; CDFW 2013



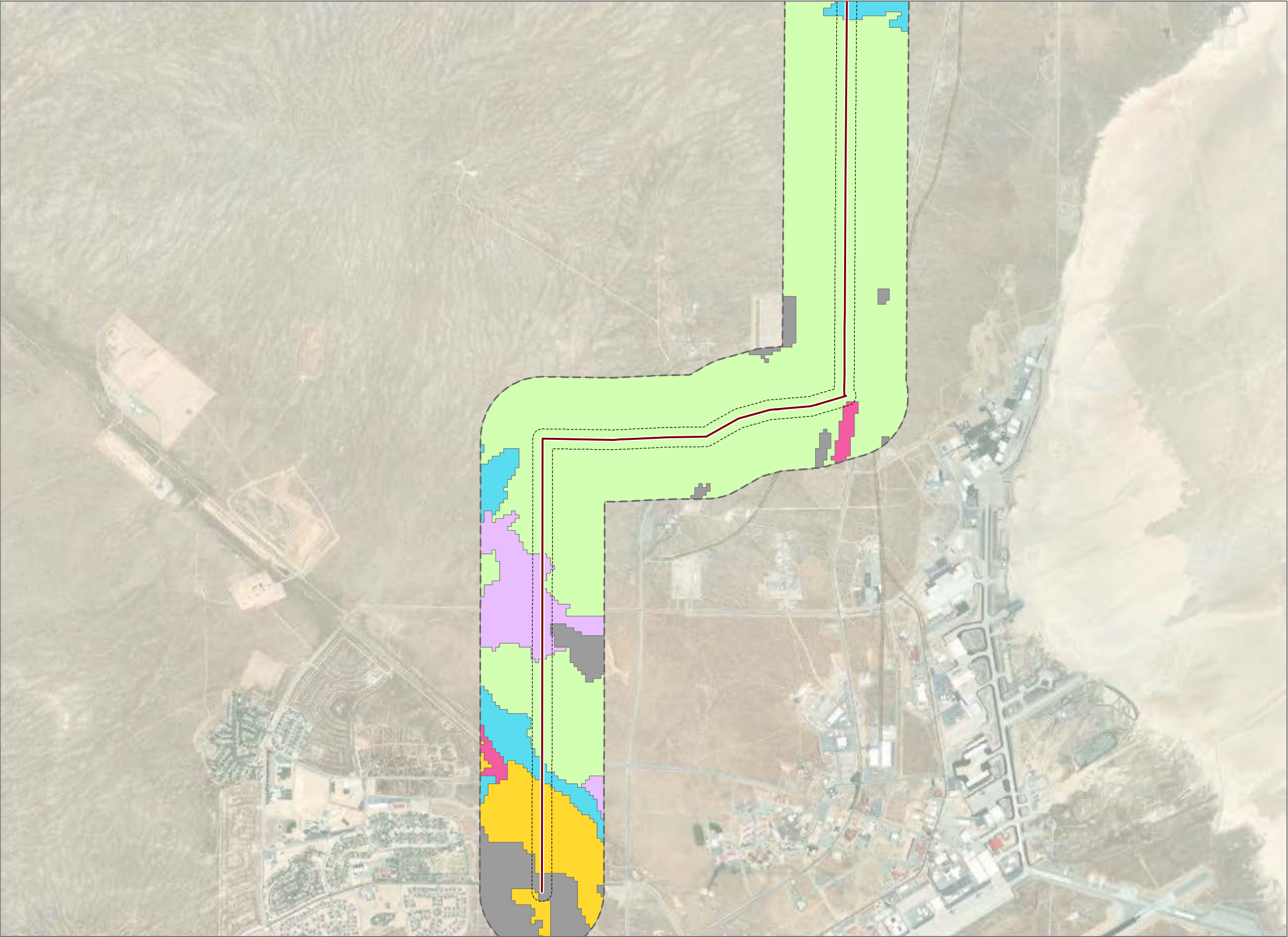
SOURCES: AIS 2013; CDFW 2013



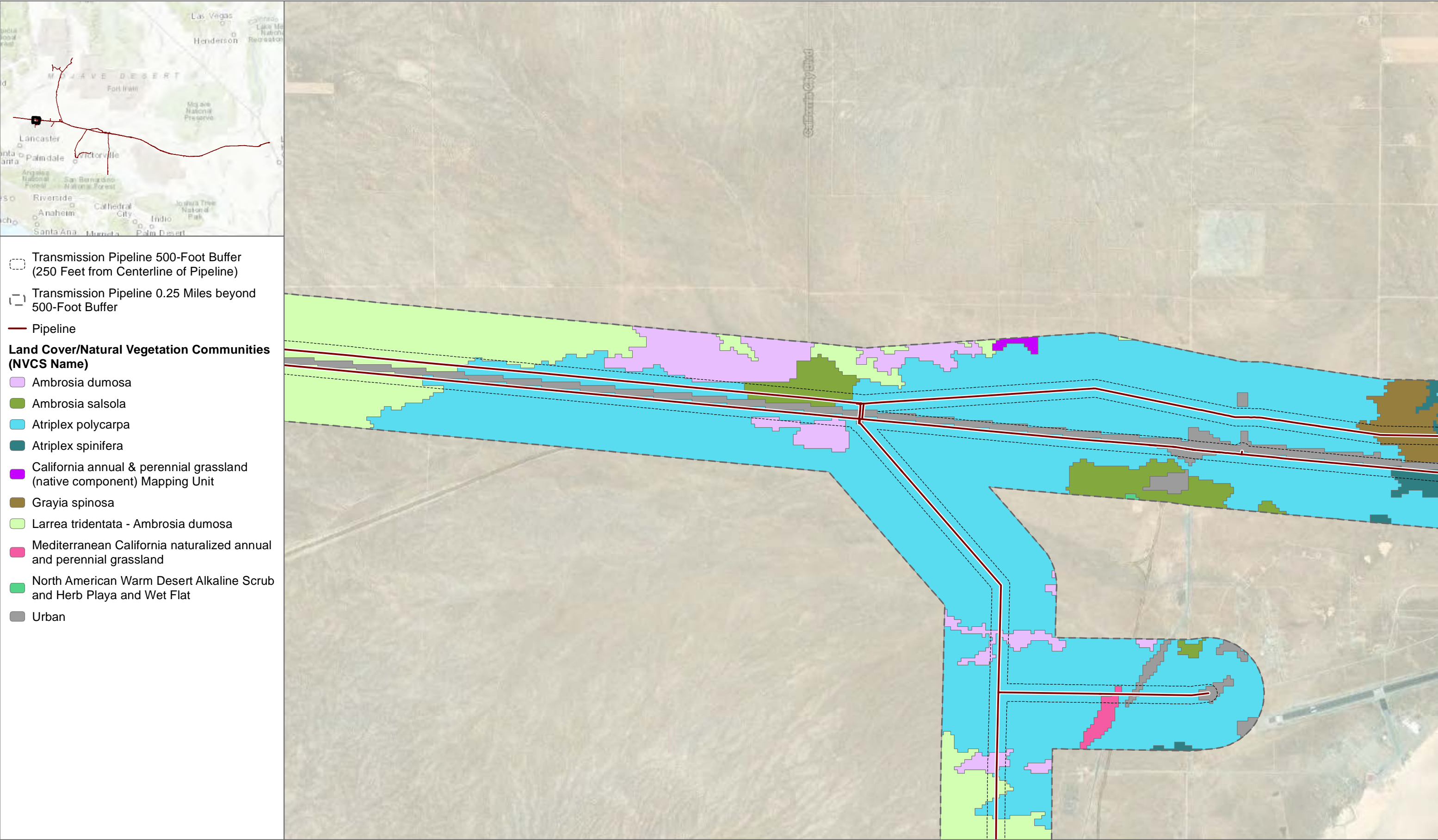
SOURCES: AIS 2013; CDFW 2013

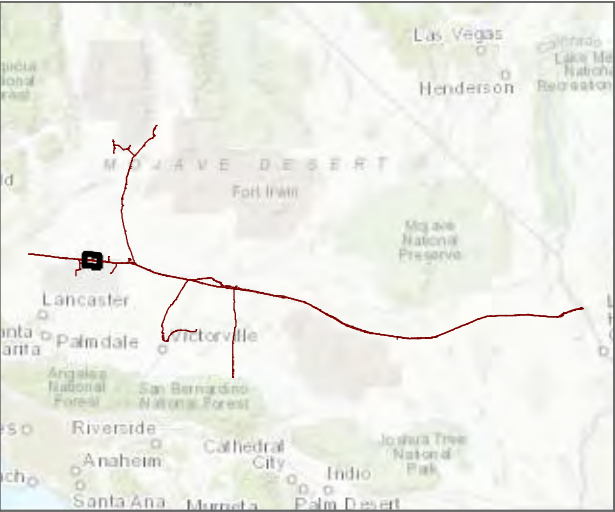


- Transmission Pipeline 500-Foot Buffer (250 Feet from Centerline of Pipeline)
- Transmission Pipeline 0.25 Miles beyond 500-Foot Buffer
- Pipeline
- Land Cover/Natural Vegetation Communities (NVCS Name)**
- Ambrosia dumosa
- Atriplex polycarpa
- Ericameria nauseosa
- Larrea tridentata - Ambrosia
- Mediterranean California naturalized annual and perennial grassland
- Urban



SOURCES: AIS 2013; CDFW 2013

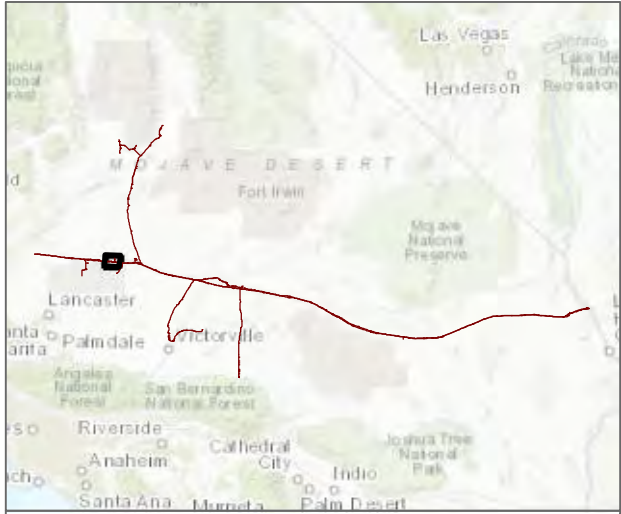















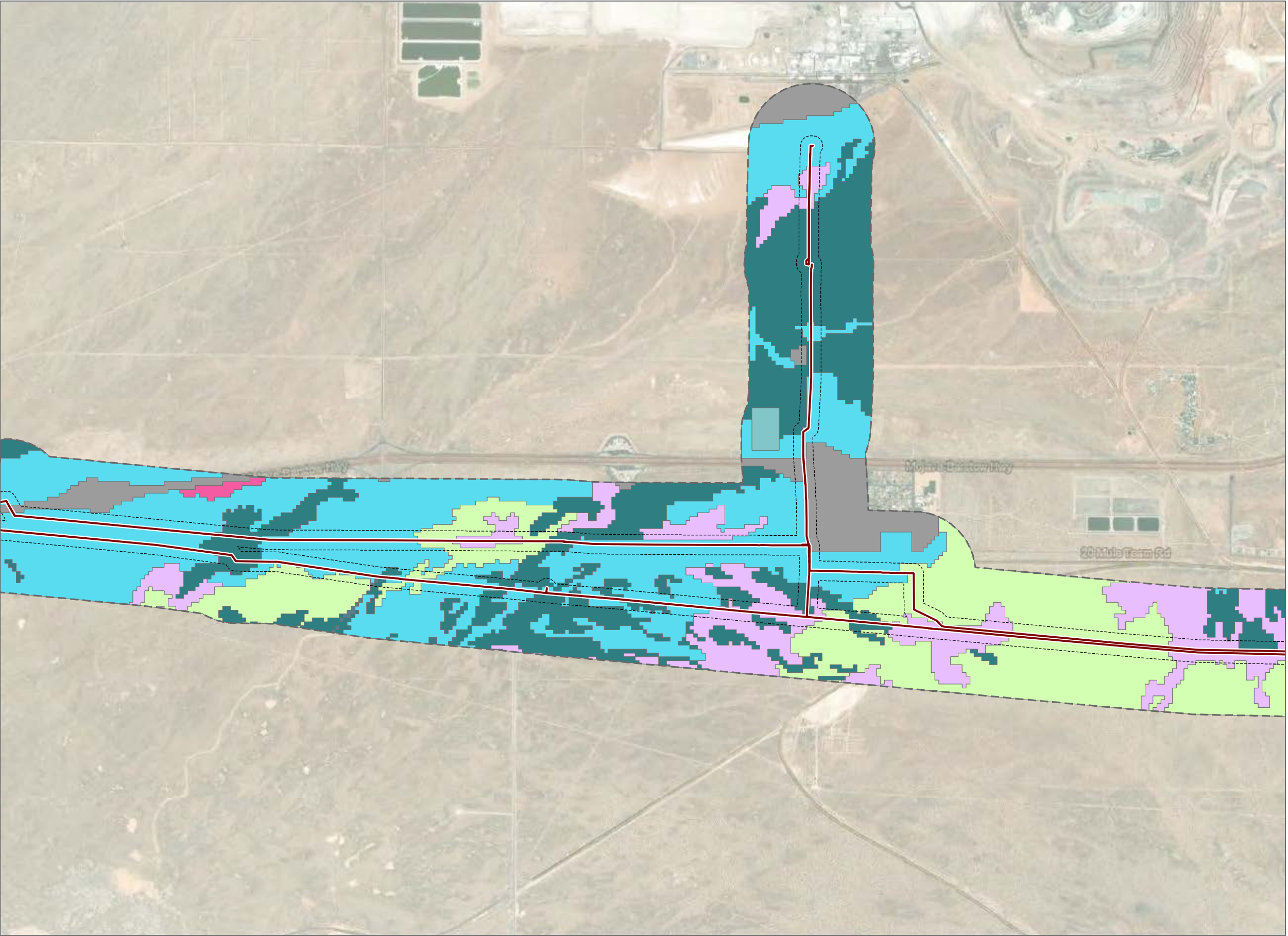
- Transmission Pipeline 500-Foot Buffer (250 Feet from Centerline of Pipeline)
- Transmission Pipeline 0.25 Miles beyond 500-Foot Buffer
- Pipeline
- Land Cover/Natural Vegetation Communities (NVCS Name)**
 - Ambrosia dumosa
 - Ambrosia salsola
 - Atriplex polycarpa
 - Atriplex spinifera
 - Grayia spinosa
 - North American Warm Desert Alkaline Scrub and Herb Playa and Wet Flat
 - Urban



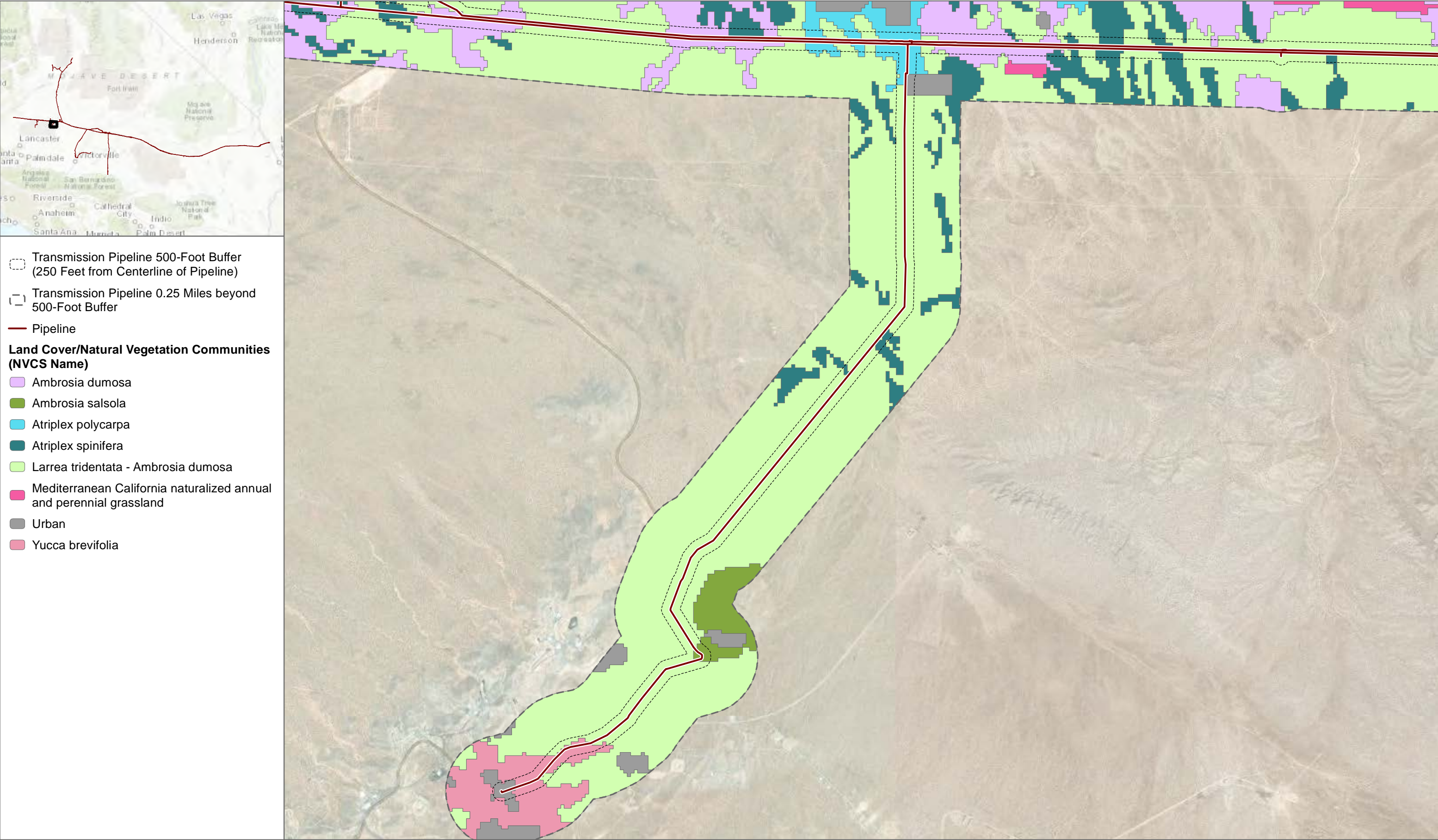
SOURCES: AIS 2013; CDFW 2013



-  Transmission Pipeline 500-Foot Buffer (250 Feet from Centerline of Pipeline)
-  Transmission Pipeline 0.25 Miles beyond 500-Foot Buffer
-  Pipeline
- Land Cover/Natural Vegetation Communities (NVCS Name)**
-  Ambrosia dumosa
-  Atriplex polycarpa
-  Atriplex spinifera
-  Lacustrine
-  Larrea tridentata - Ambrosia
-  Madrean Warm Semi-Desert Wash Woodland/Scrub
-  Mediterranean California naturalized annual and perennial grassland
-  Urban



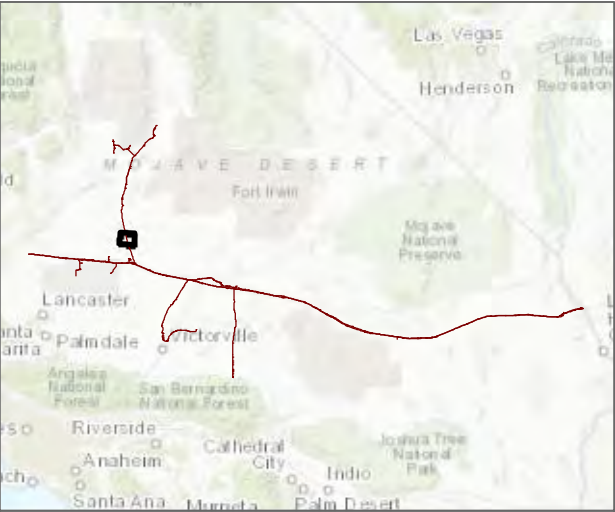
SOURCES: AIS 2013; CDFW 2013



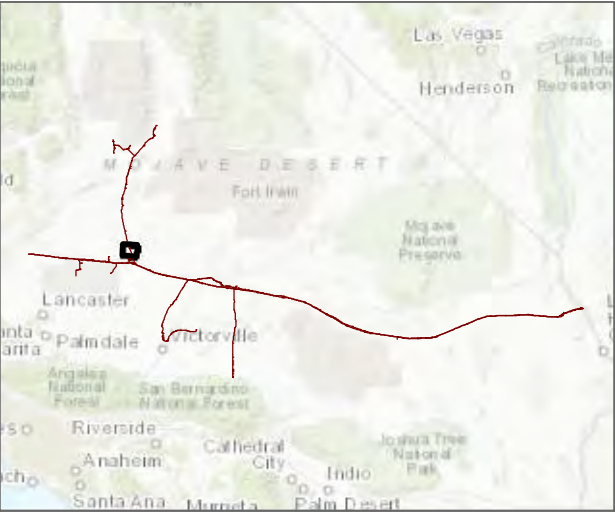
SOURCES: AIS 2013; CDFW 2013



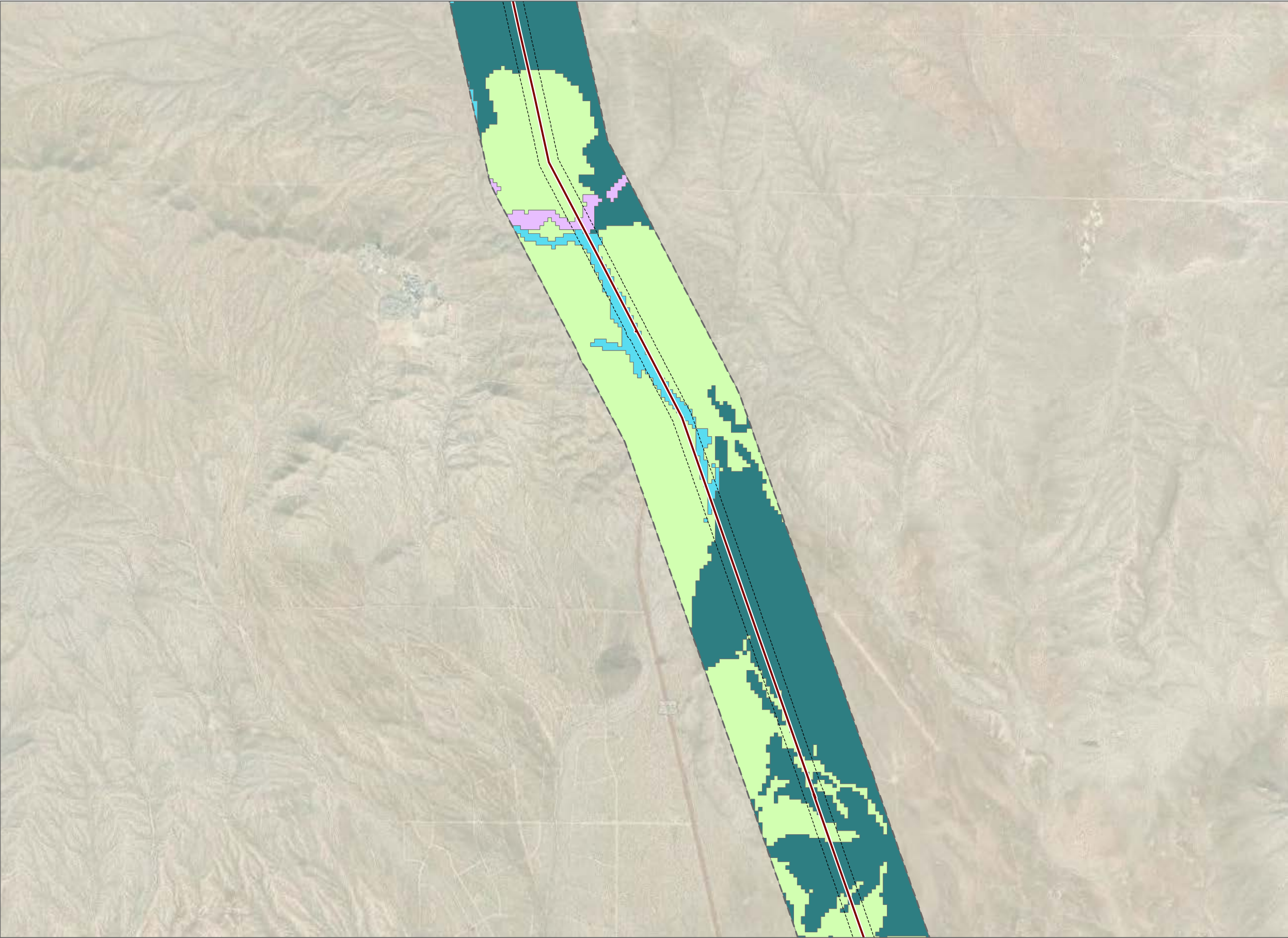
SOURCES: AIS 2013; CDFW 2013



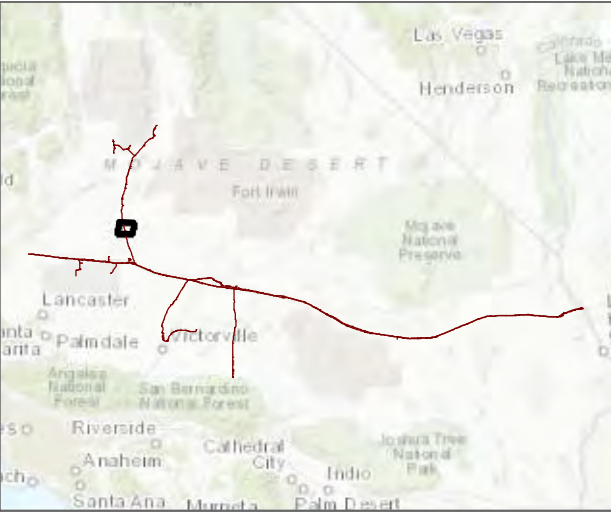
SOURCES: AIS 2013; CDFW 2013













- Transmission Pipeline 500-Foot Buffer (250 Feet from Centerline of Pipeline)
- Transmission Pipeline 0.25 Miles beyond 500-Foot Buffer
- Pipeline
- Land Cover/Natural Vegetation Communities (NVCS Name)**
 - Ambrosia dumosa
 - Atriplex polycarpa
 - Atriplex spinifera
 - Larrea tridentata - Ambrosia dumosa



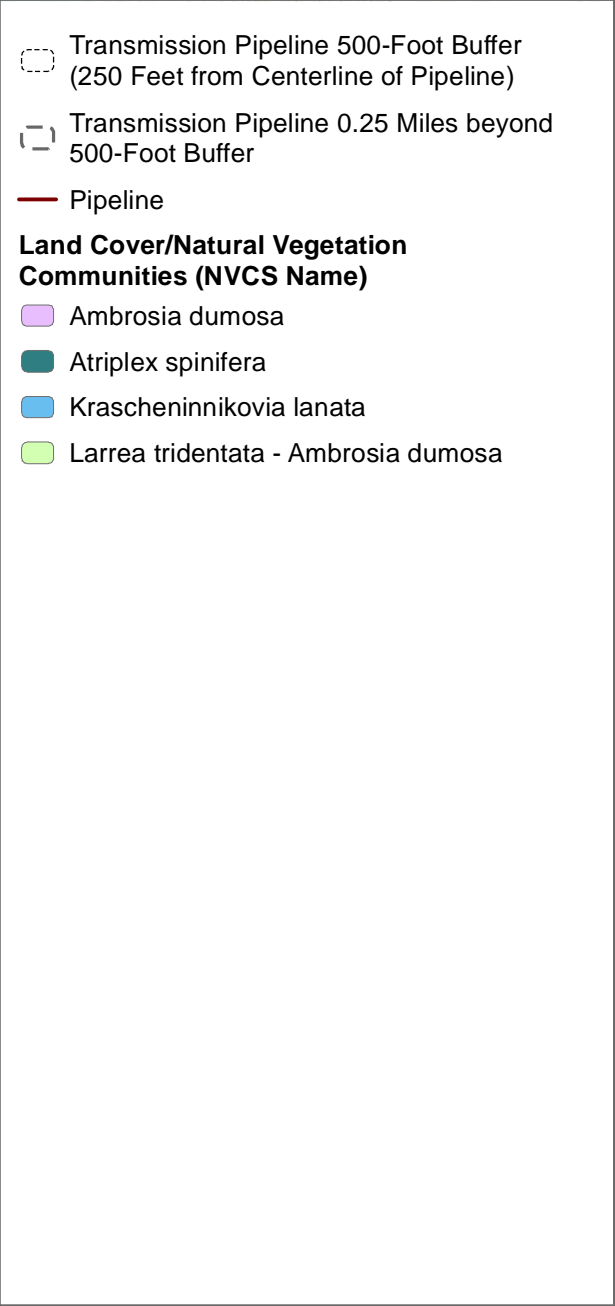
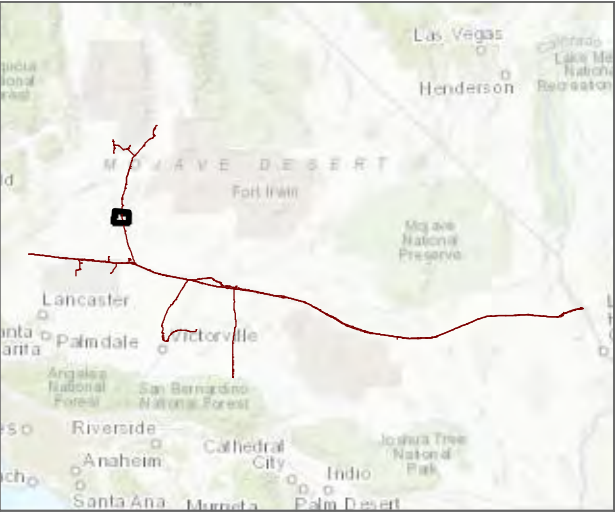
SOURCES: AIS 2013; CDFW 2013



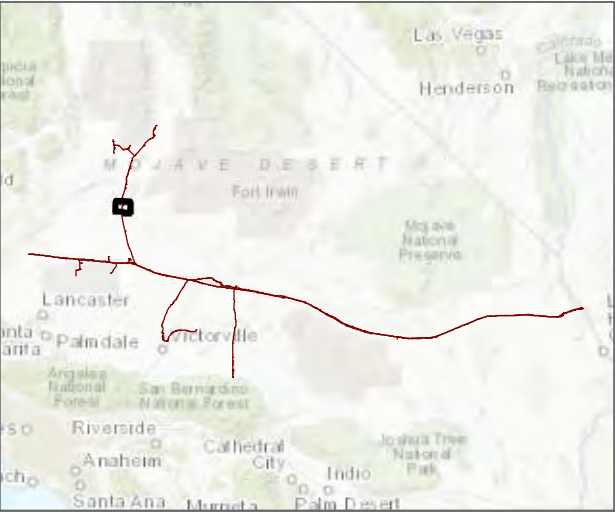
-  Transmission Pipeline 500-Foot Buffer (250 Feet from Centerline of Pipeline)
-  Transmission Pipeline 0.25 Miles beyond 500-Foot Buffer
-  Pipeline
- Land Cover/Natural Vegetation Communities (NVCS Name)**
 -  Ambrosia dumosa
 -  Atriplex polycarpa
 -  Atriplex spinifera
 -  California annual & perennial grassland (native component) Mapping Unit
 -  Larrea tridentata - Ambrosia
 -  North American Warm Desert Alkaline Scrub and Herb Playa and Wet Flat









SOURCES: AIS 2013; CDFW 2013



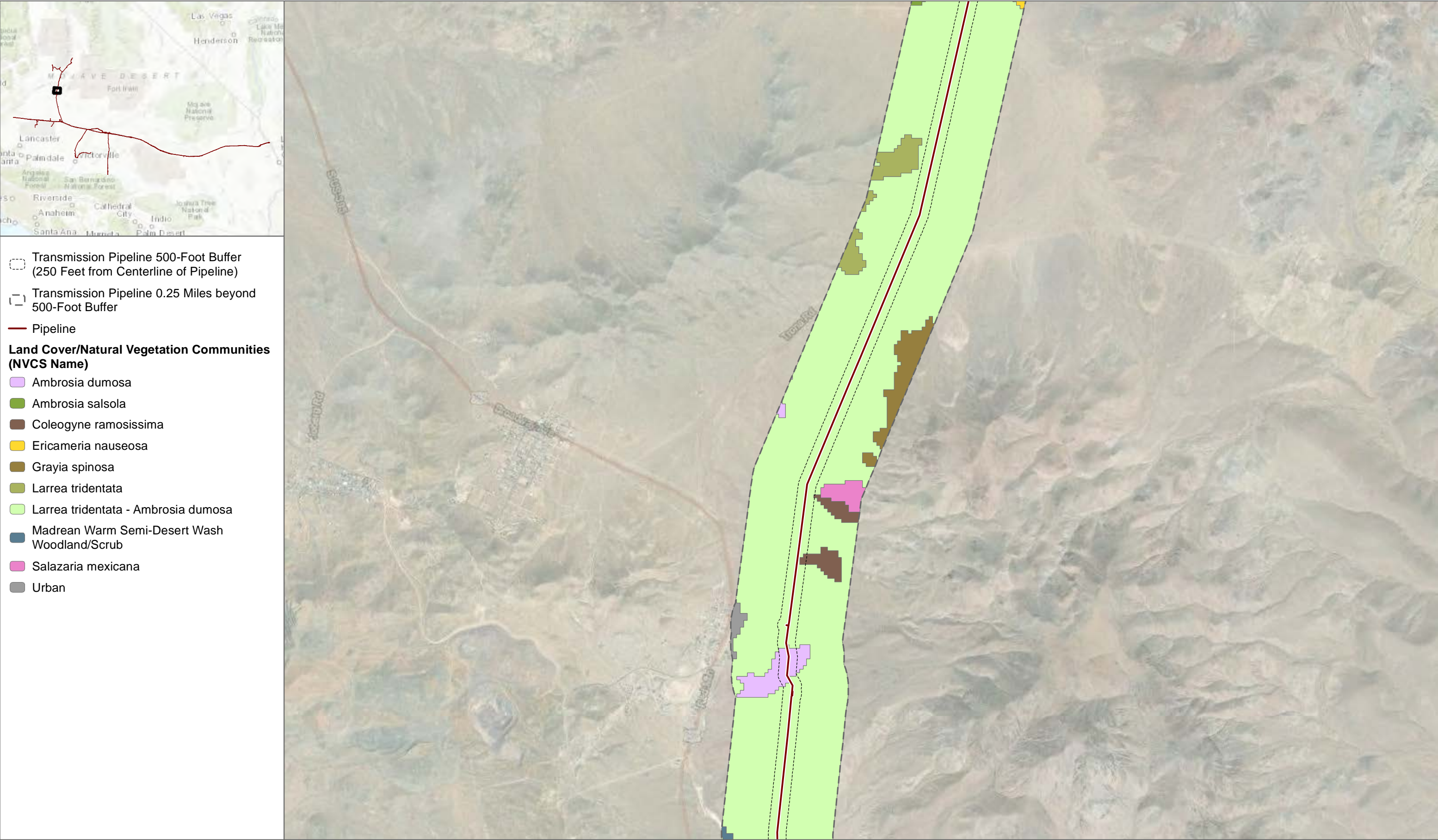
SOURCES: AIS 2013; CDFW 2013



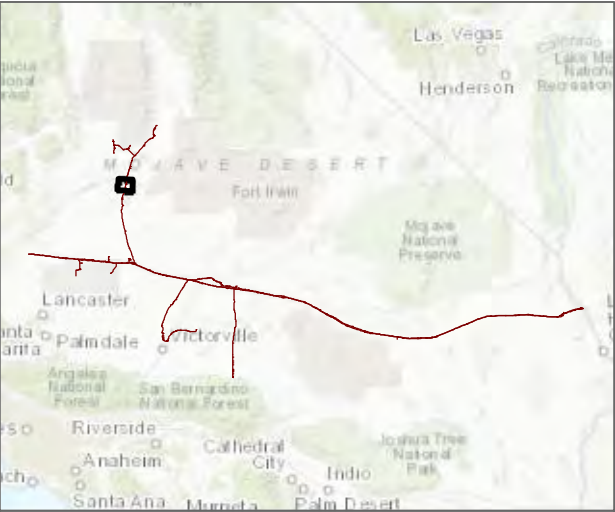
-  Transmission Pipeline 500-Foot Buffer (250 Feet from Centerline of Pipeline)
-  Transmission Pipeline 0.25 Miles beyond 500-Foot Buffer
-  Pipeline
- Land Cover/Natural Vegetation Communities (NVCS Name)**
-  Larrea tridentata
-  Larrea tridentata - Ambrosia
-  Madrean Warm Semi-Desert Wash Woodland/Scrub














SOURCES: AIS 2013; CDFW 2013



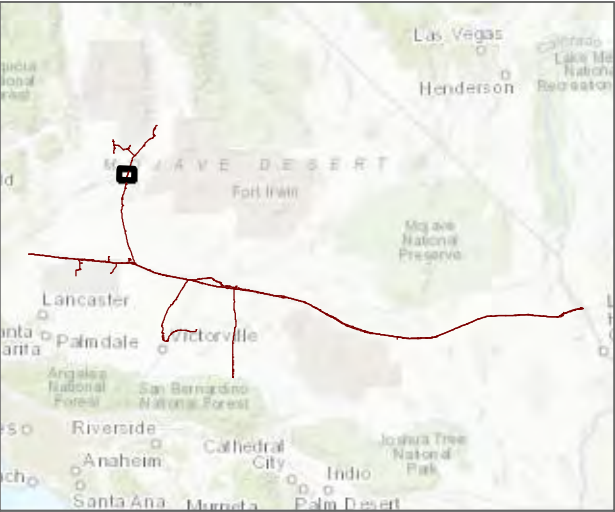
SOURCES: AIS 2013; CDFW 2013



-  Transmission Pipeline 500-Foot Buffer (250 Feet from Centerline of Pipeline)
-  Transmission Pipeline 0.25 Miles beyond 500-Foot Buffer
-  Pipeline
- Land Cover/Natural Vegetation Communities (NVCS Name)**
-  Ambrosia dumosa
-  Ambrosia salsola
-  Atriplex polycarpa
-  Ericameria nauseosa
-  Grayia spinosa
-  Larrea tridentata - Ambrosia
-  North American warm desert bedrock cliff and outcrop
-  Yucca brevifolia



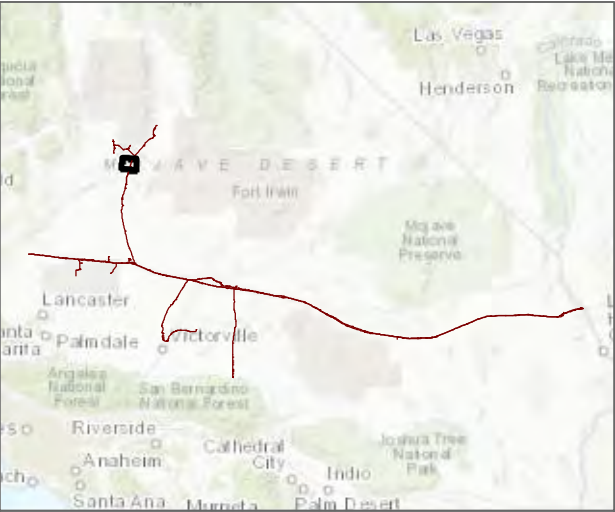
SOURCES: AIS 2013; CDFW 2013



- Transmission Pipeline 500-Foot Buffer (250 Feet from Centerline of Pipeline)
- Transmission Pipeline 0.25 Miles beyond 500-Foot Buffer
- Pipeline
- Land Cover/Natural Vegetation Communities (NVCS Name)**
 - Larrea tridentata
 - Larrea tridentata - Ambrosia dumosa
 - Yucca brevifolia



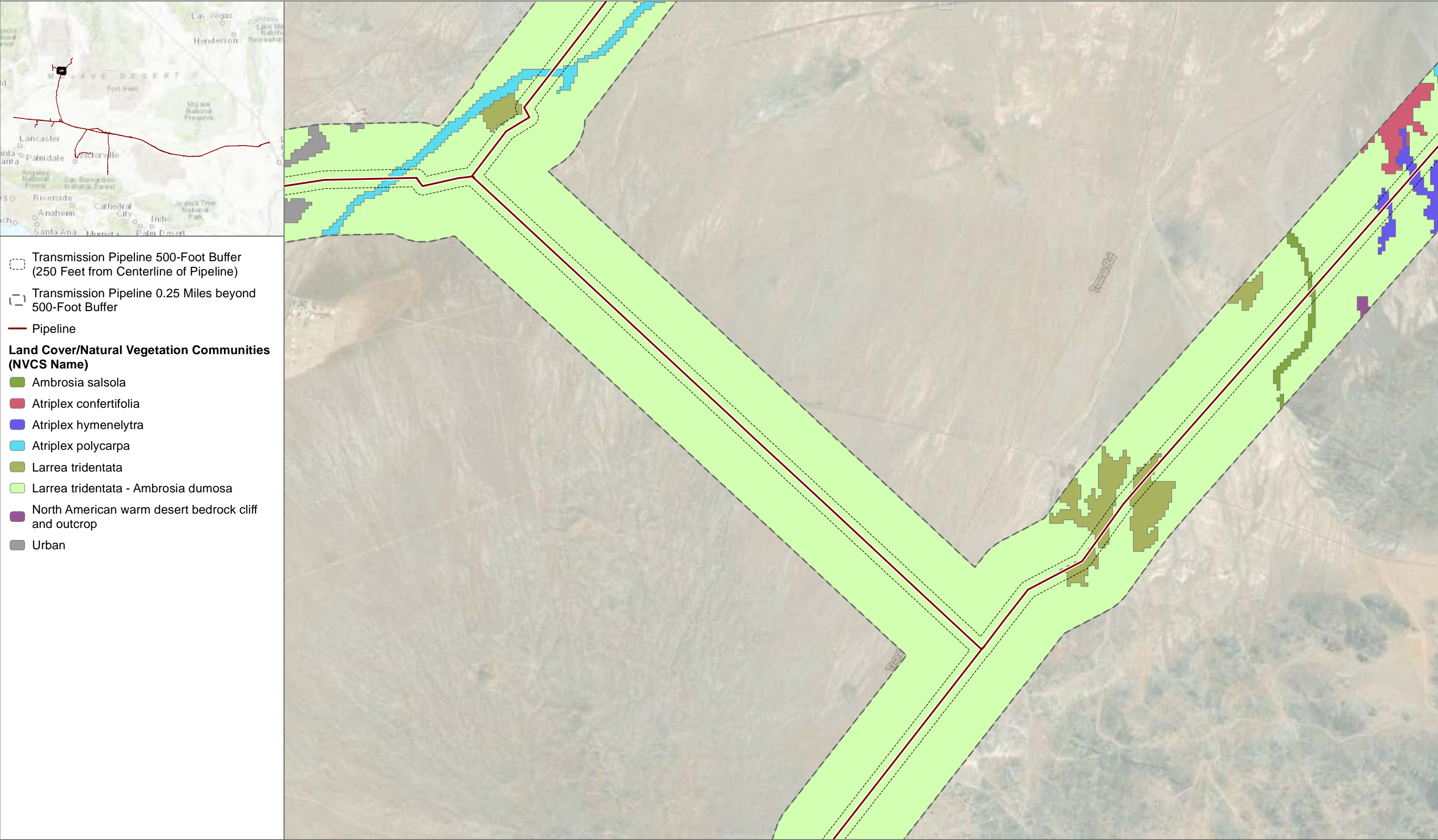
SOURCES: AIS 2013; CDFW 2013



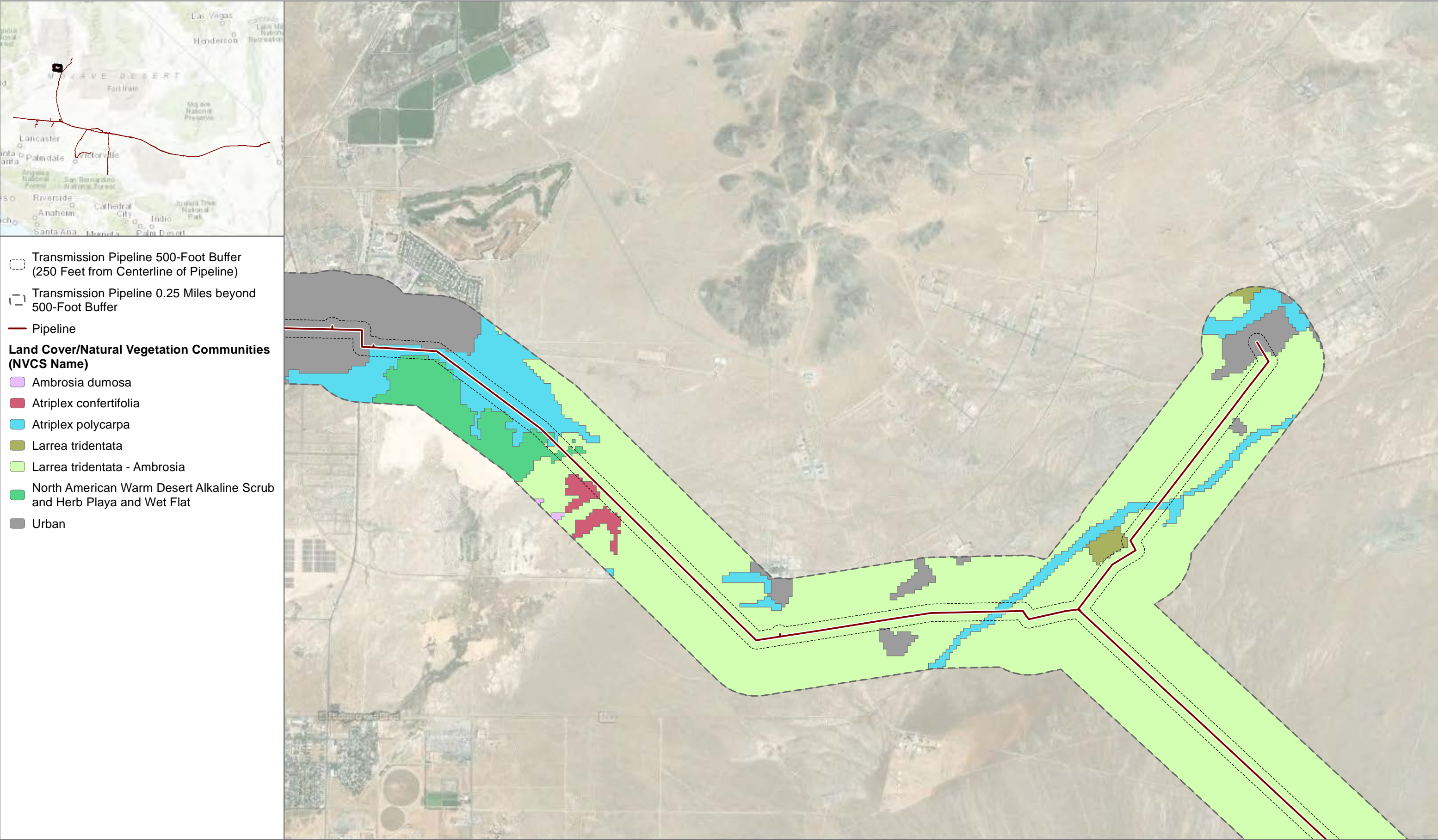
- Transmission Pipeline 500-Foot Buffer (250 Feet from Centerline of Pipeline)
- Transmission Pipeline 0.25 Miles beyond 500-Foot Buffer
- Pipeline
- Land Cover/Natural Vegetation Communities (NVCS Name)**
 - Larrea tridentata
 - Larrea tridentata - Ambrosia dumosa
 - Urban

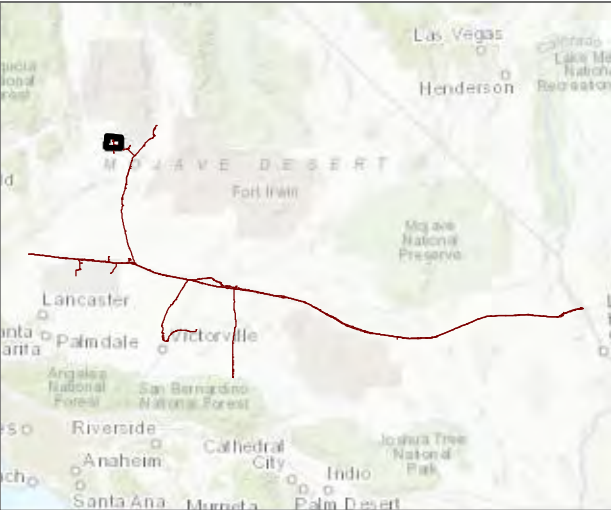


SOURCES: AIS 2013; CDFW 2013

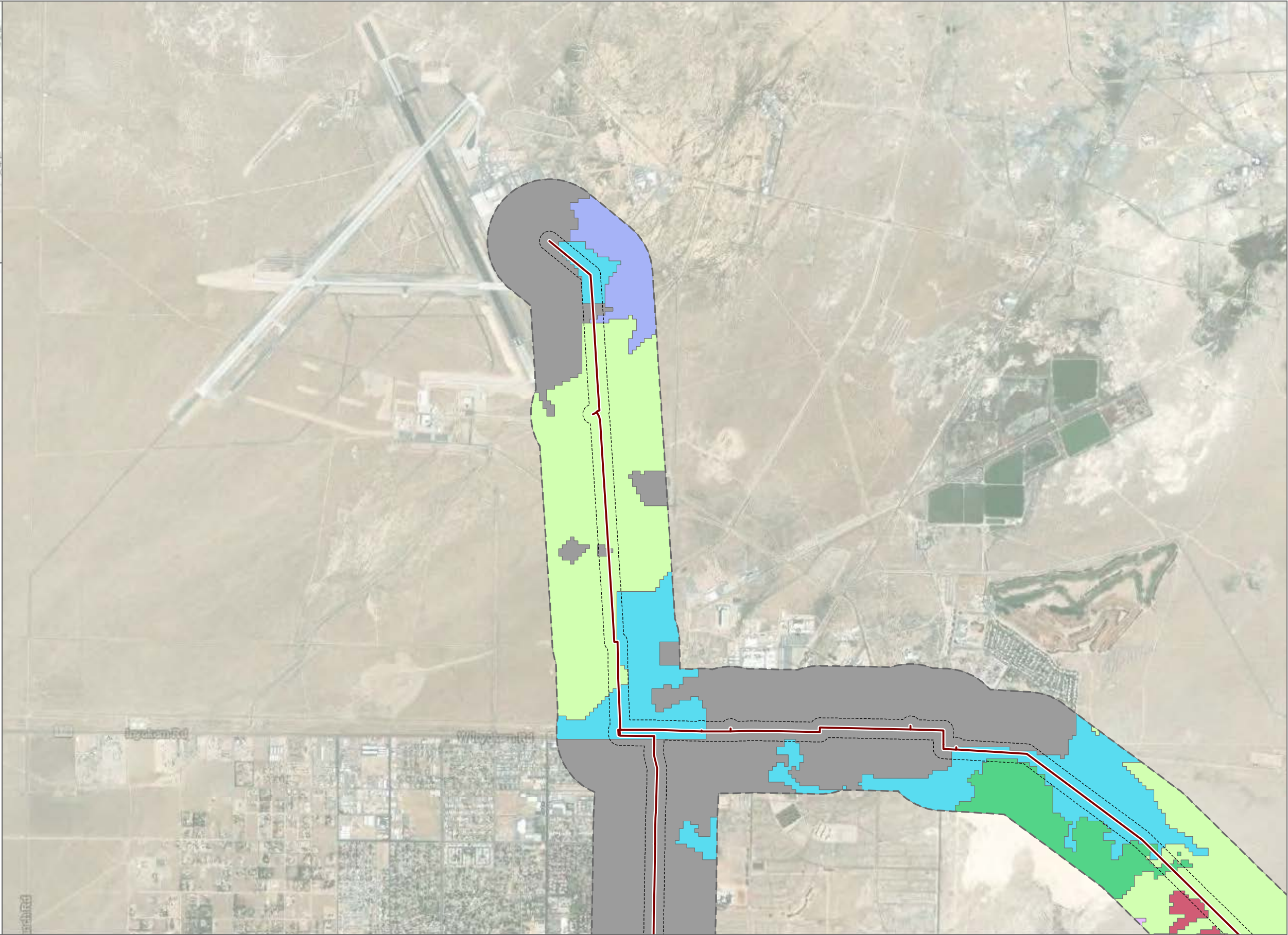


SOURCES: AIS 2013; CDFW 2013

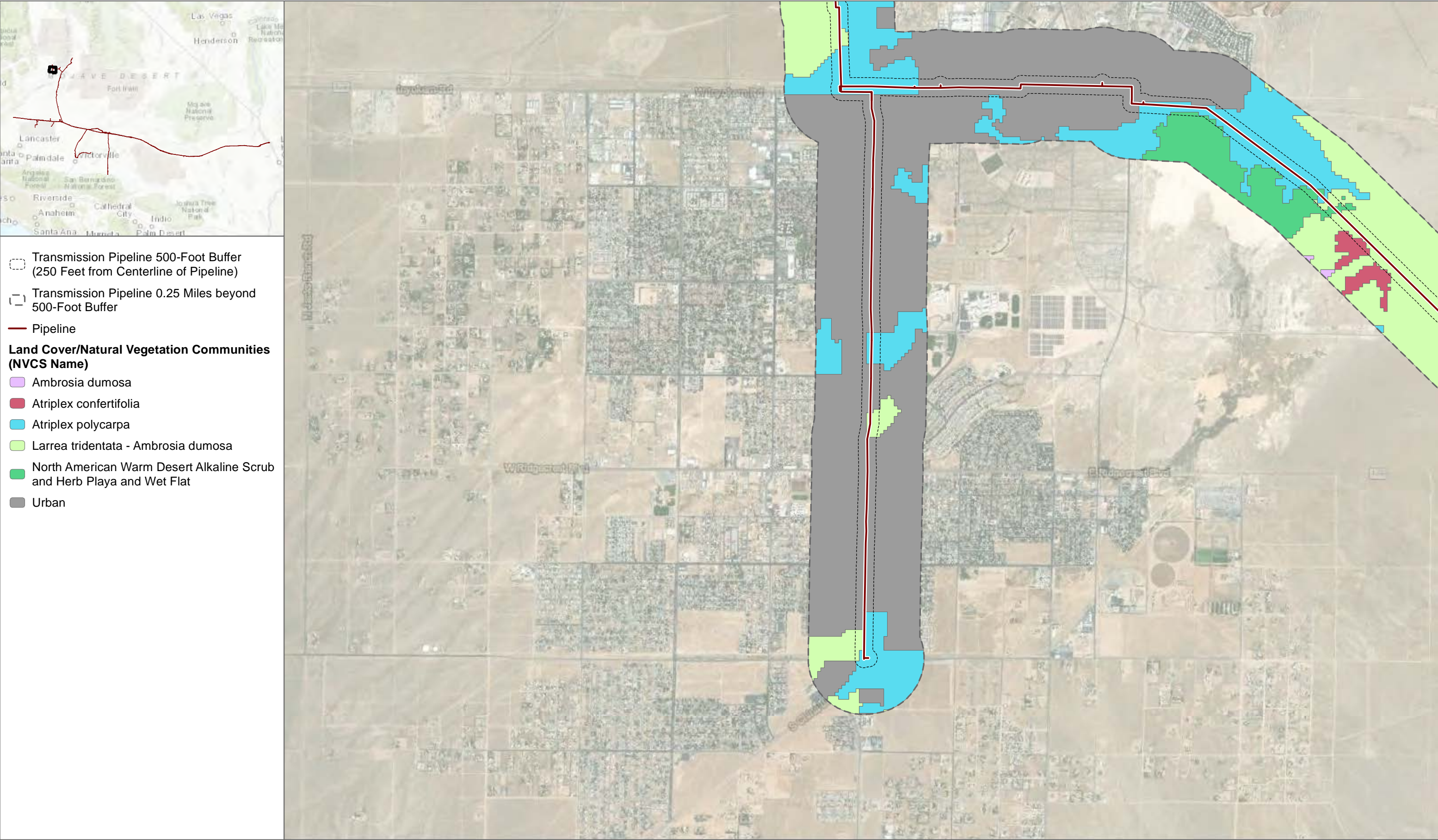


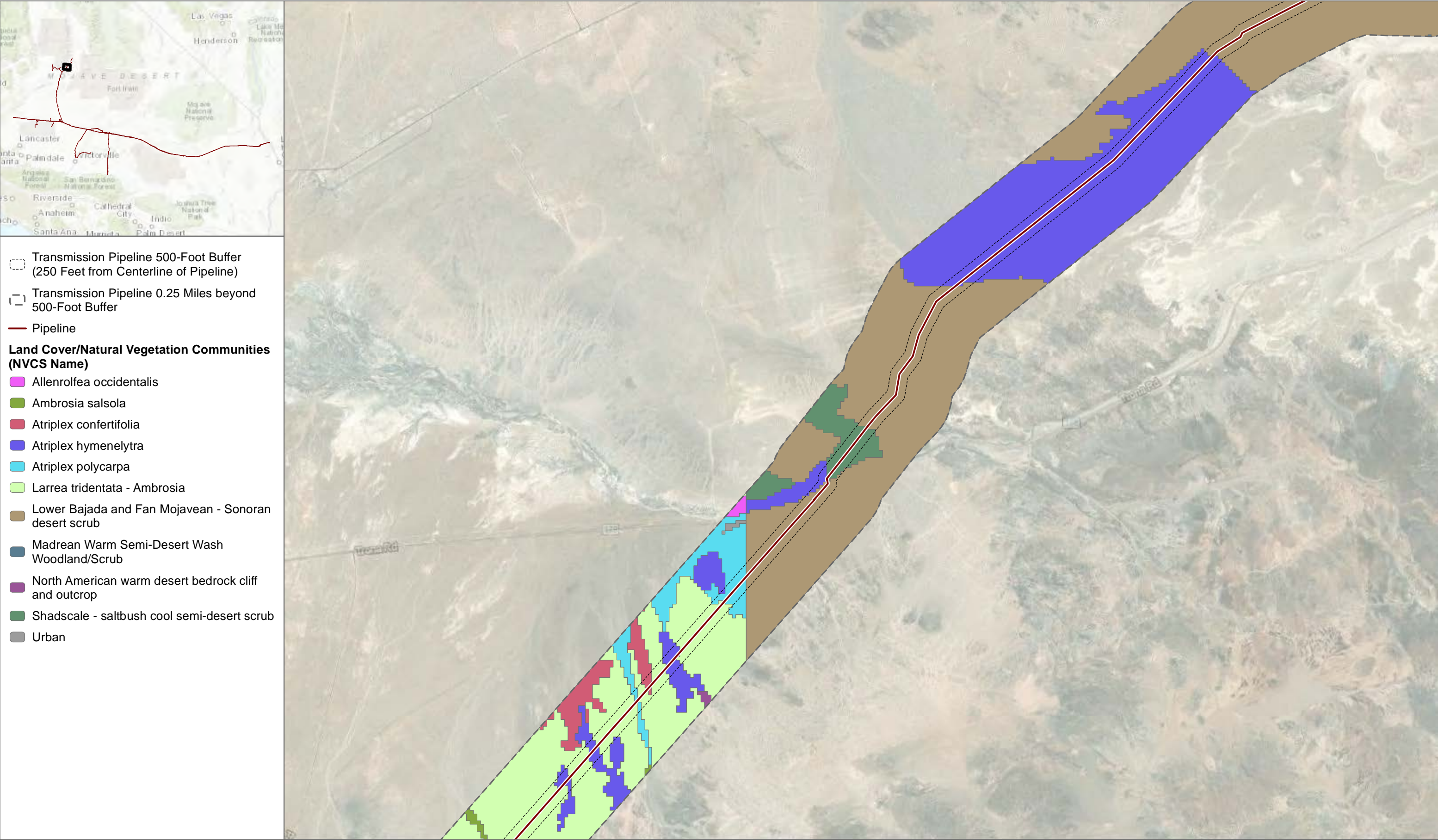


- Transmission Pipeline 500-Foot Buffer (250 Feet from Centerline of Pipeline)
- Transmission Pipeline 0.25 Miles beyond 500-Foot Buffer
- Pipeline
- Land Cover/Natural Vegetation Communities (NVCS Name)**
 - Ambrosia dumosa
 - Atriplex confertifolia
 - Atriplex polycarpa
 - Larrea tridentata - Ambrosia dumosa
 - North American Warm Desert Alkaline Scrub and Herb Playa and Wet Flat
 - Suaeda moquinii
 - Urban

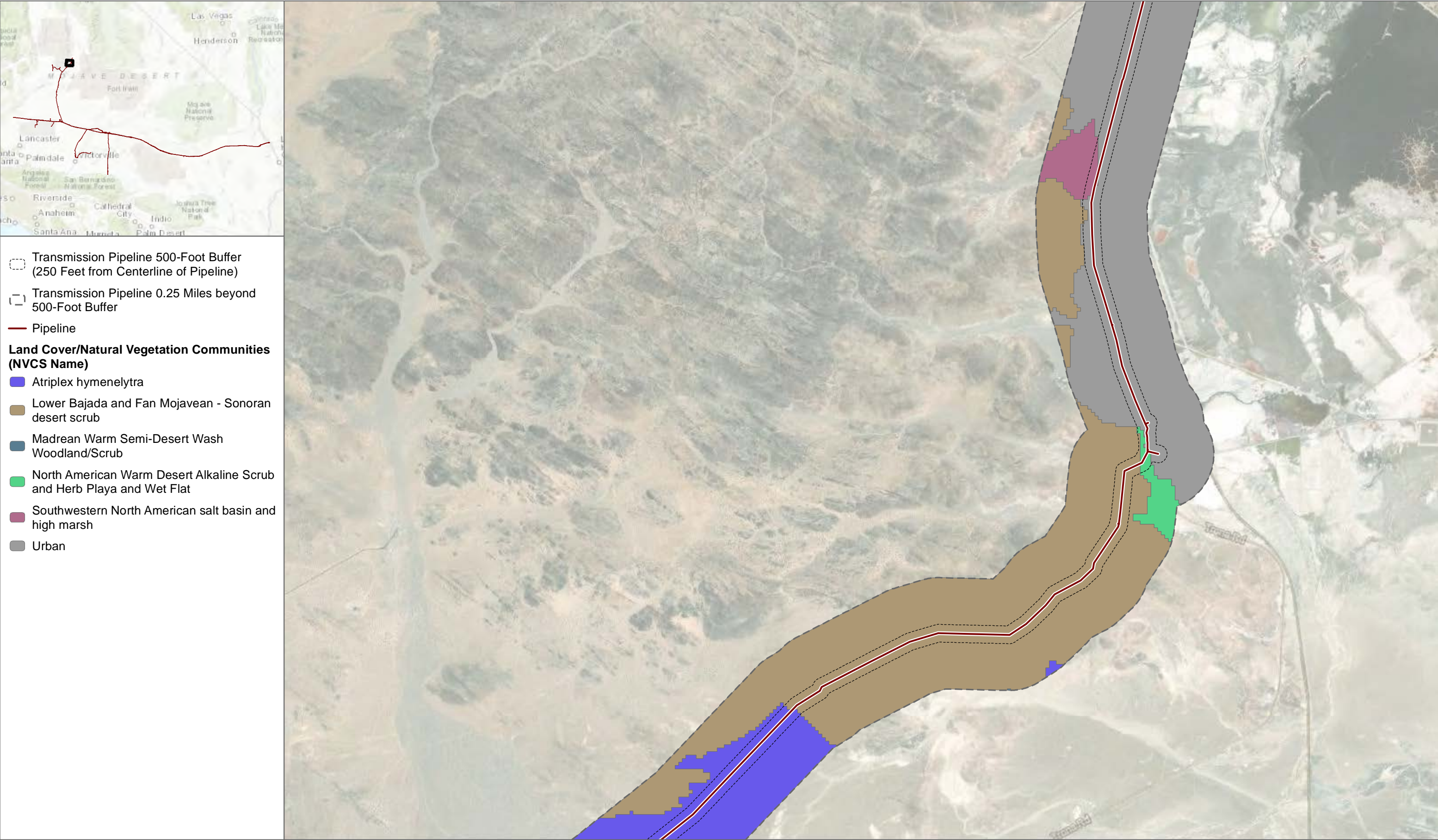


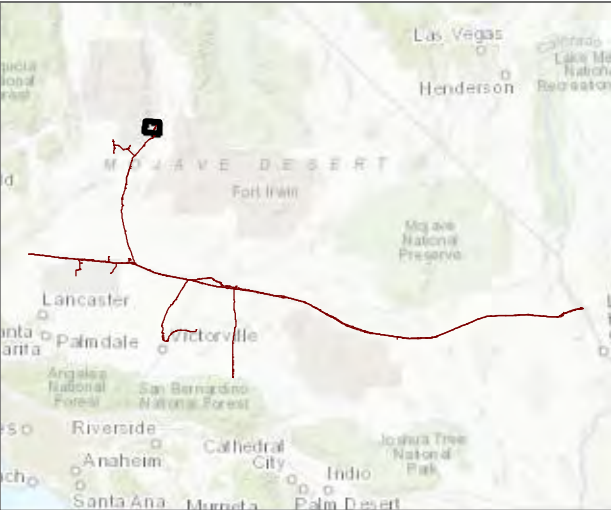
SOURCES: AIS 2013; CDFW 2013



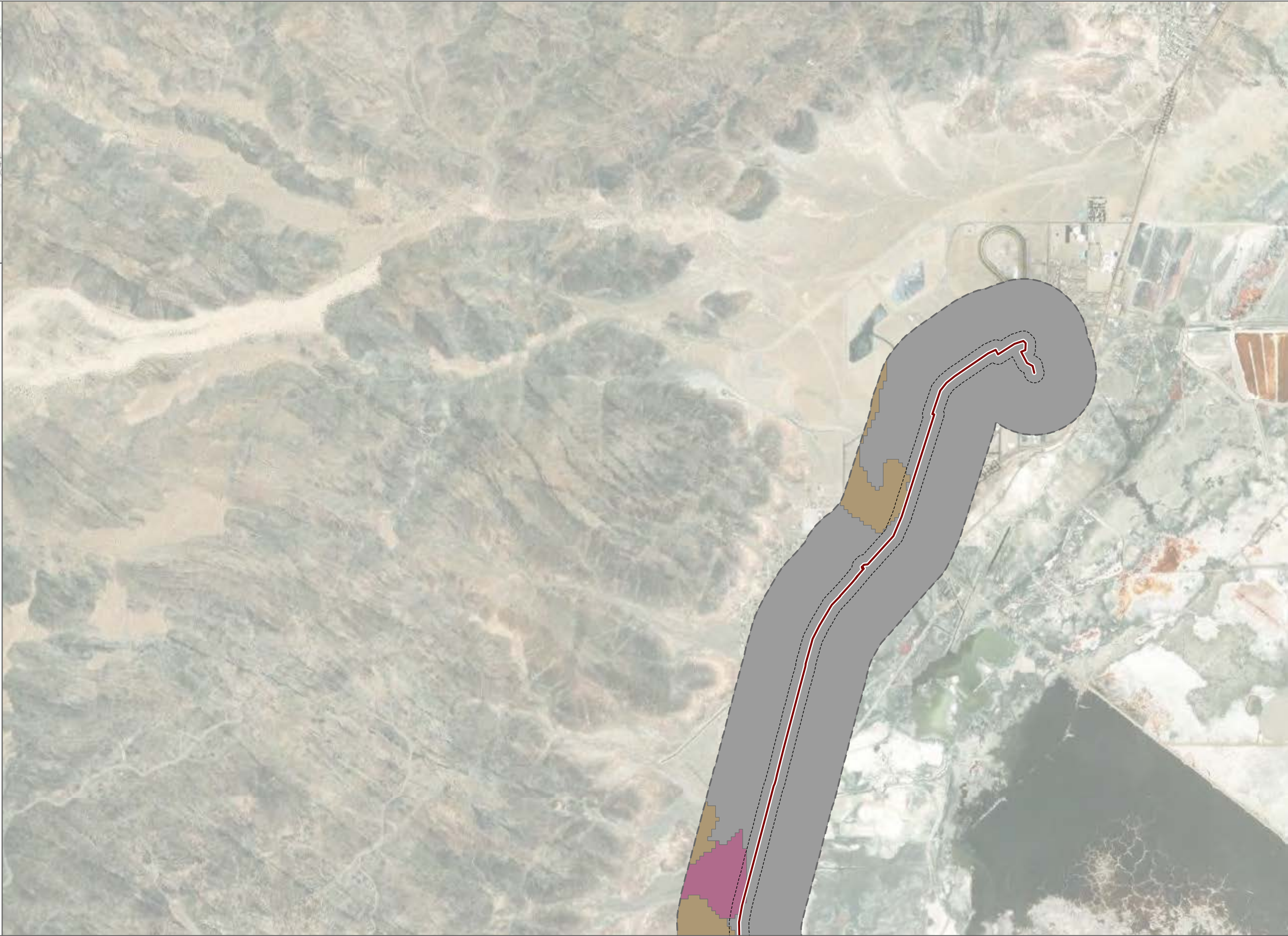


SOURCES: AIS 2013; CDFW 2013

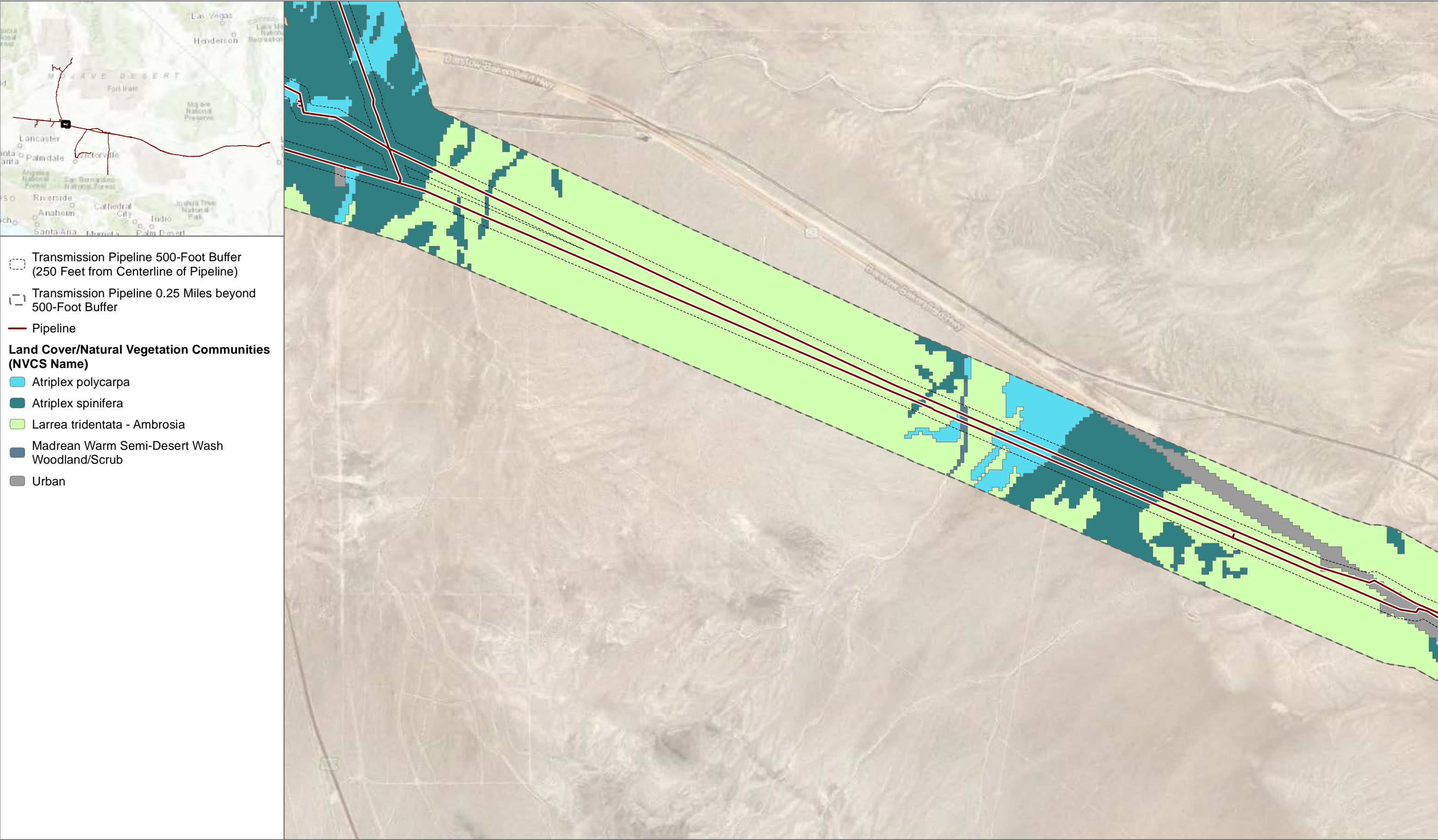


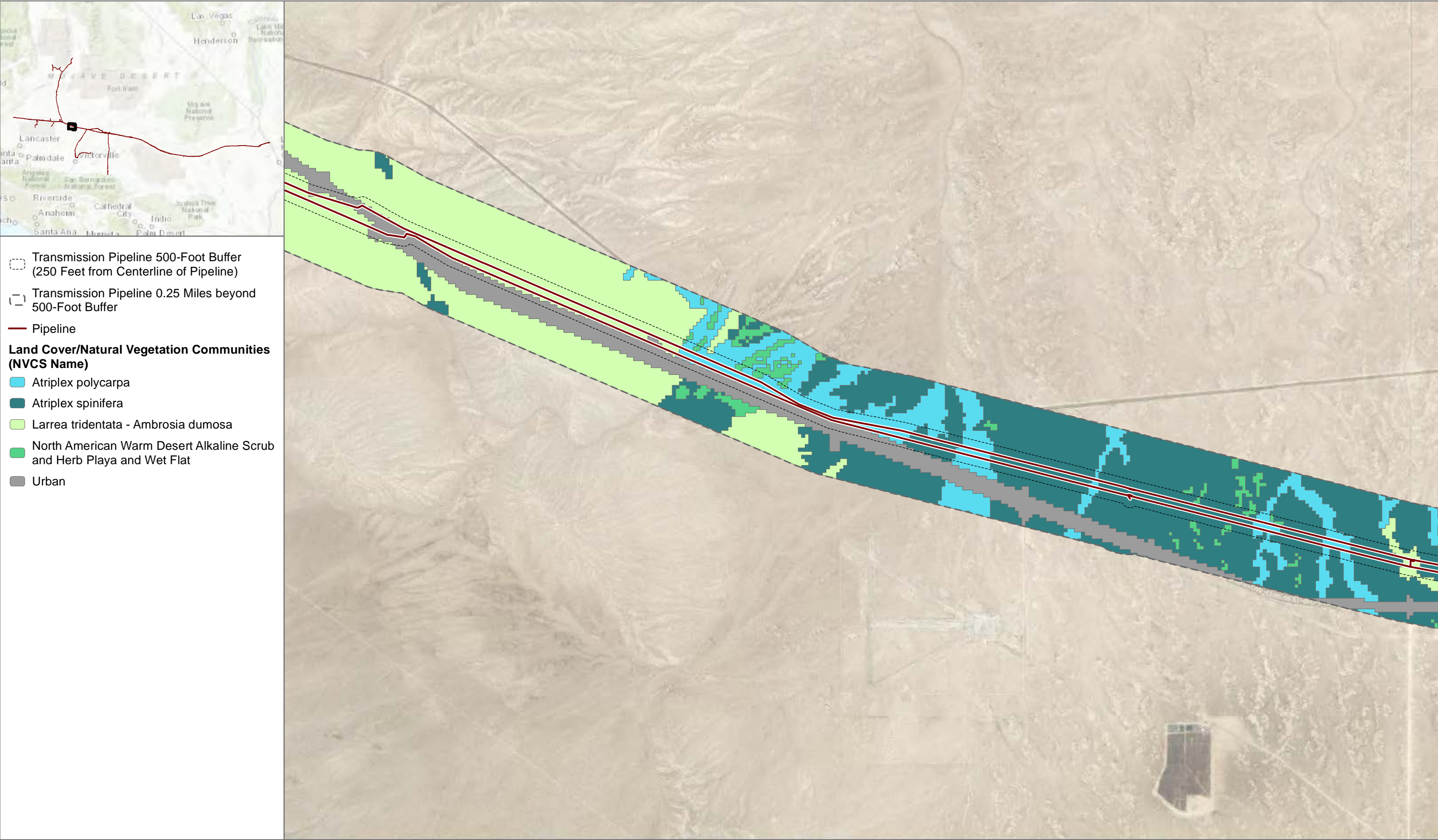


- Transmission Pipeline 500-Foot Buffer (250 Feet from Centerline of Pipeline)
- Transmission Pipeline 0.25 Miles beyond 500-Foot Buffer
- Pipeline
- Land Cover/Natural Vegetation Communities (NVCS Name)**
 - Lower Bajada and Fan Mojavean - Sonoran desert scrub
 - Southwestern North American salt basin and high marsh
 - Urban

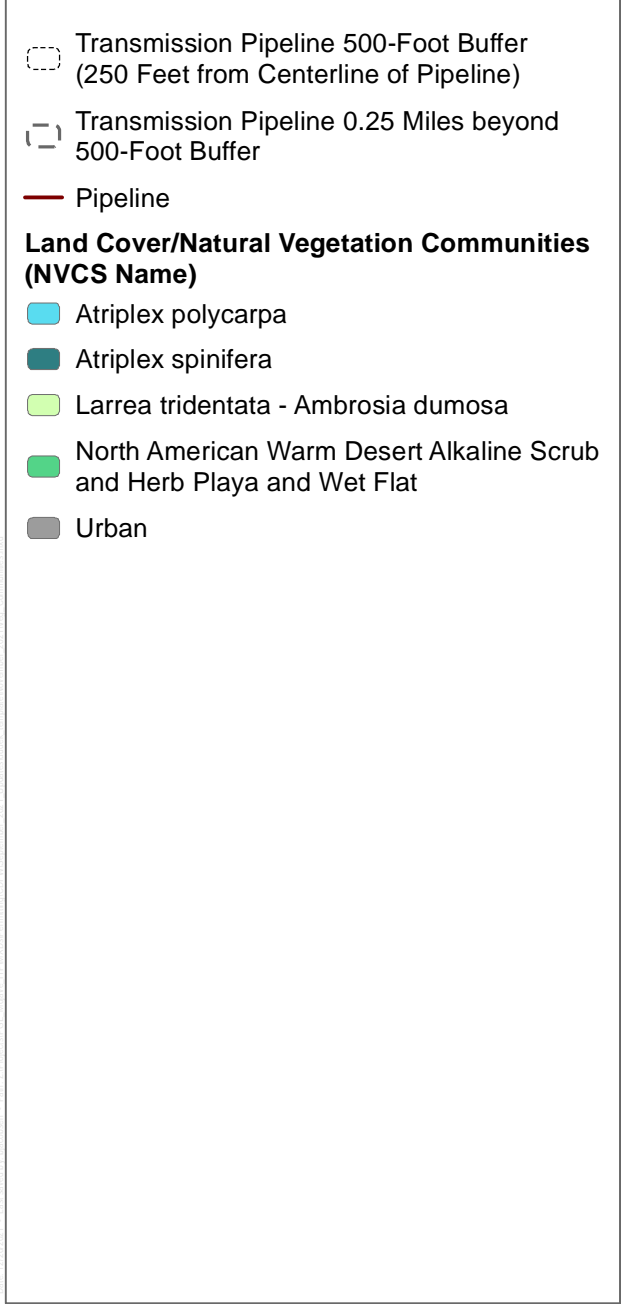
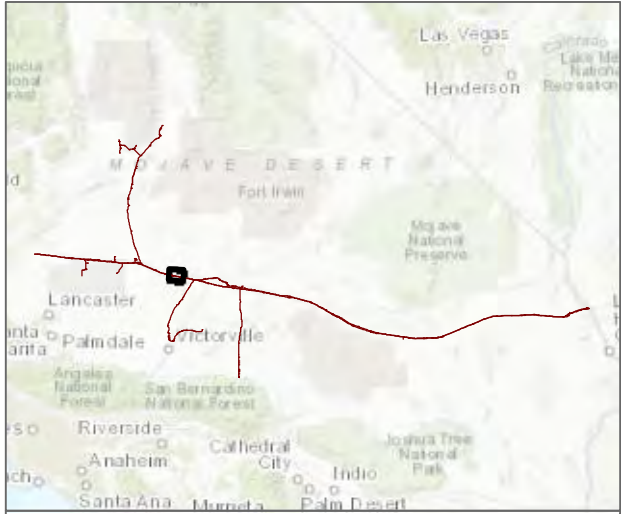


SOURCES: AIS 2013; CDFW 2013

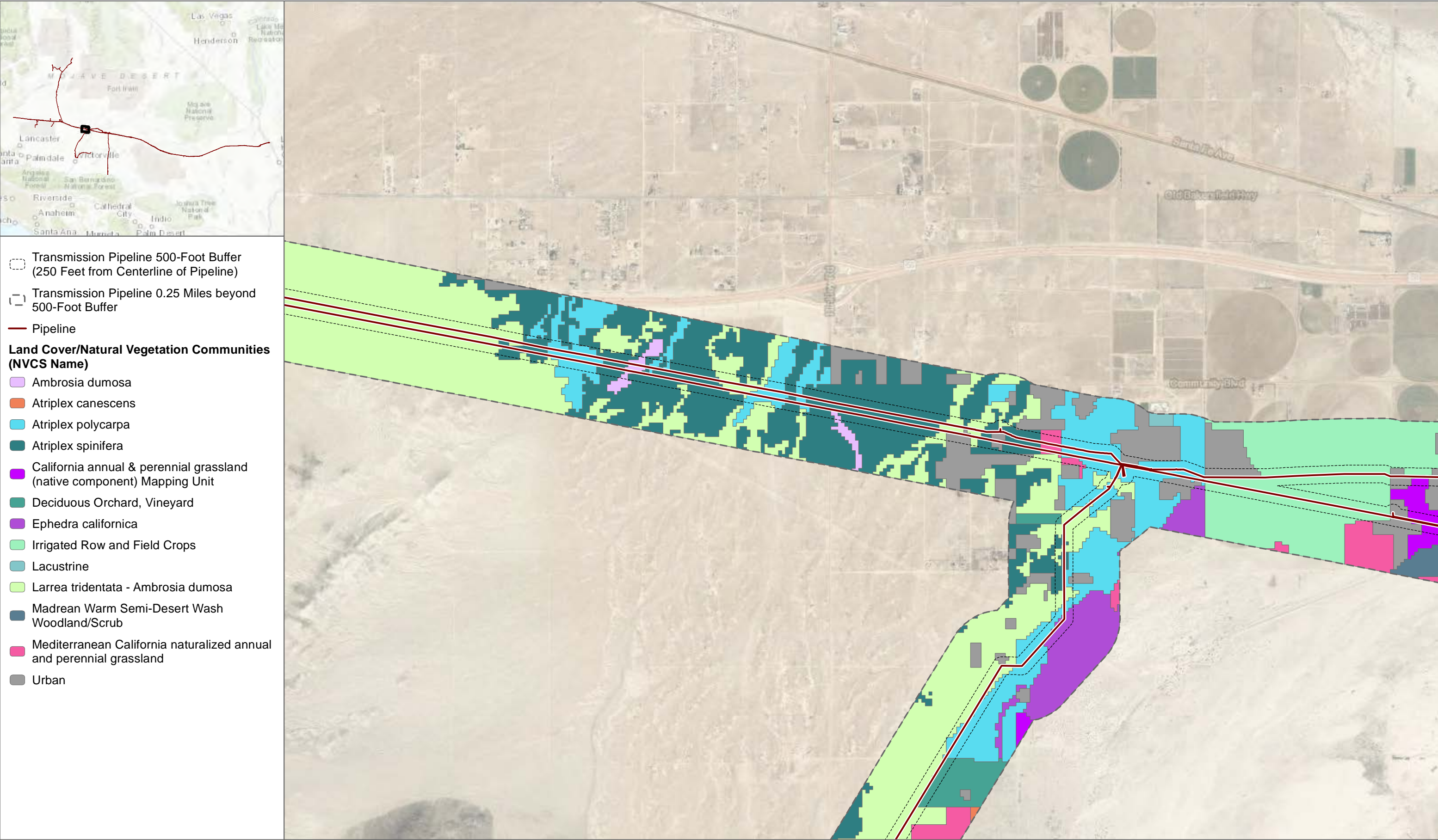




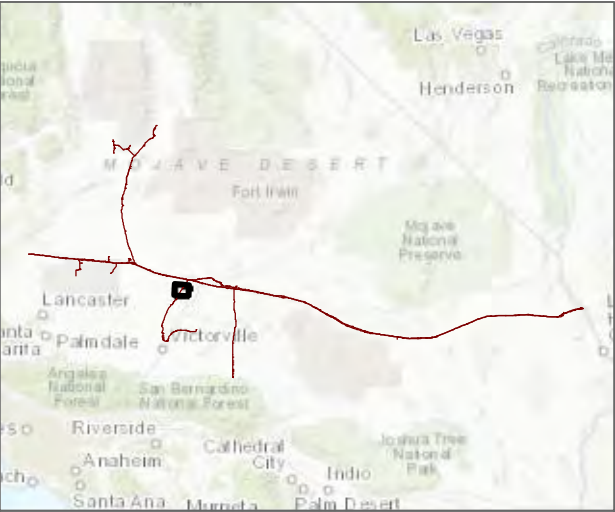
SOURCES: AIS 2013; CDFW 2013



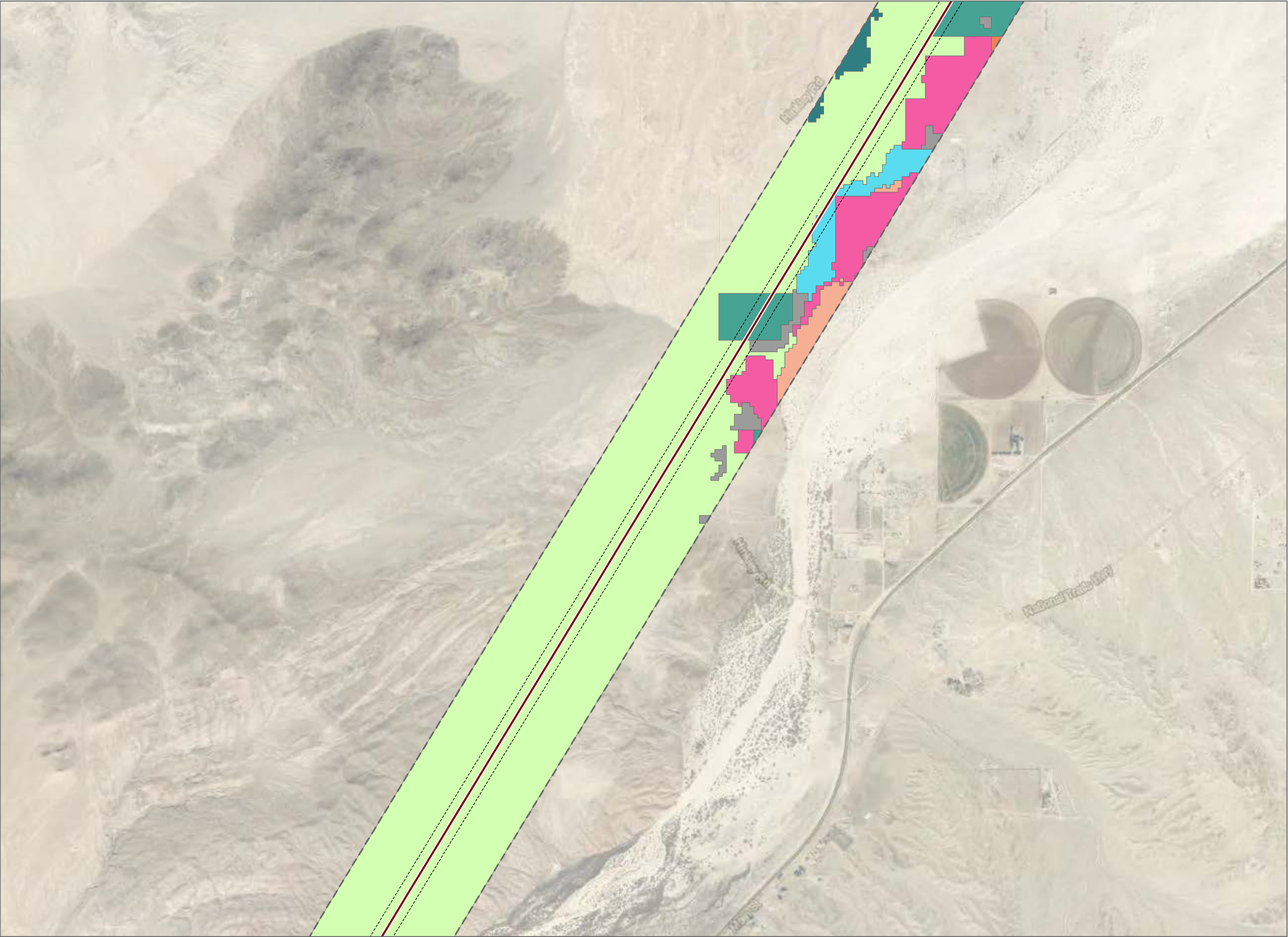
SOURCES: AIS 2013; CDFW 2013



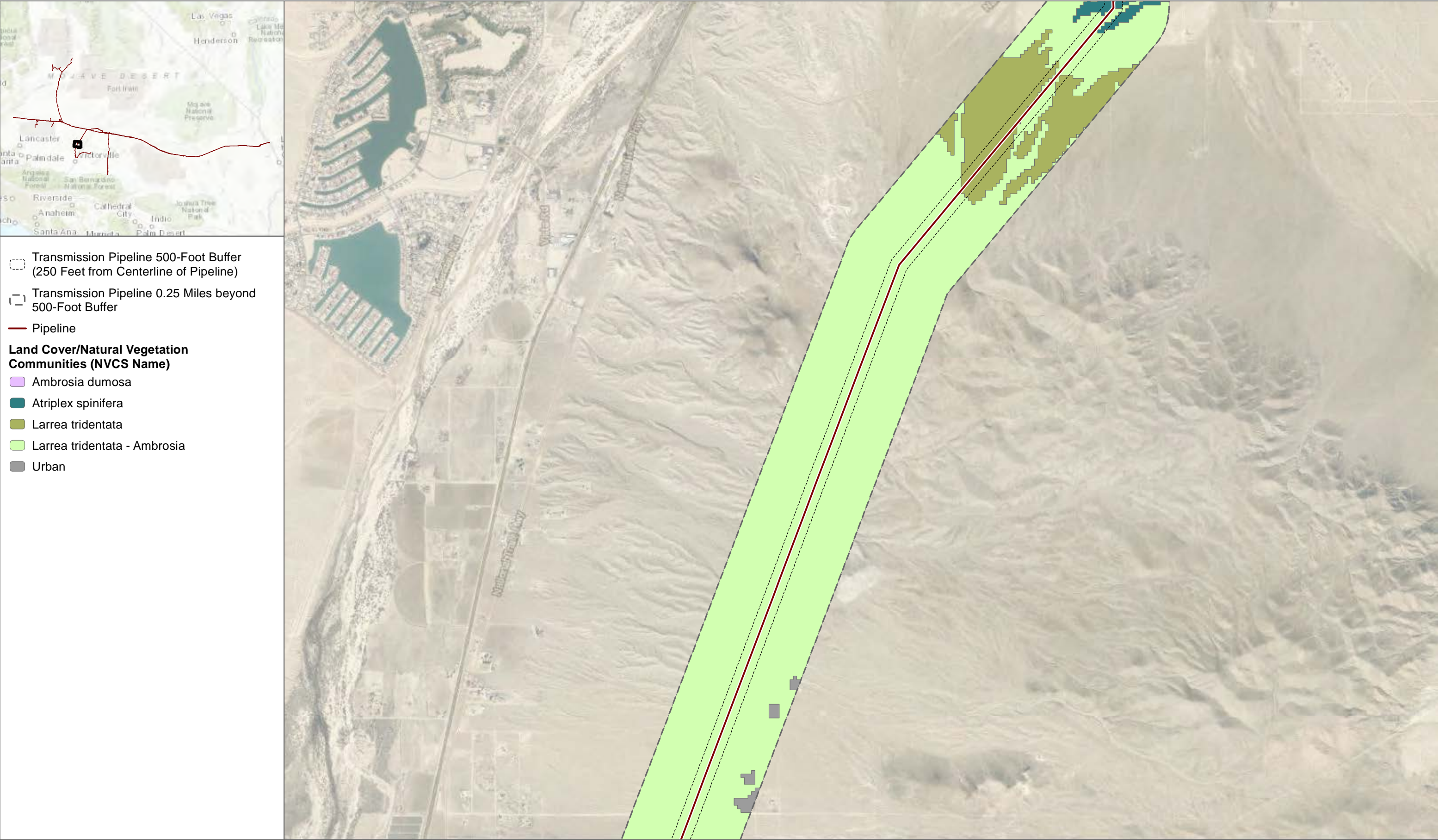
SOURCES: AIS 2013; CDFW 2013

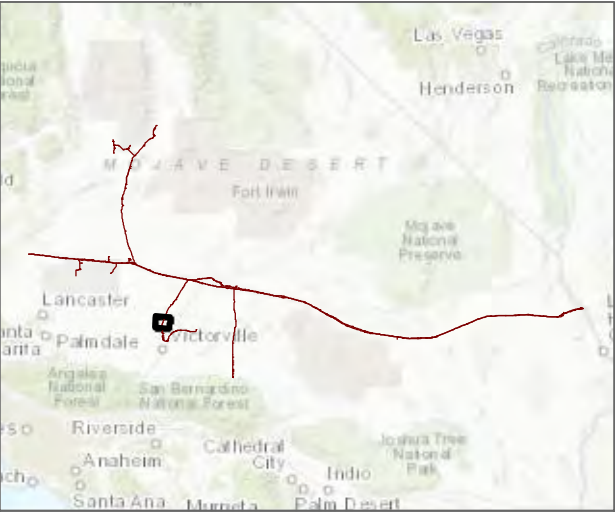


- Transmission Pipeline 500-Foot Buffer (250 Feet from Centerline of Pipeline)
- Transmission Pipeline 0.25 Miles beyond 500-Foot Buffer
- Pipeline
- Land Cover/Natural Vegetation Communities (NVCS Name)**
 - Atriplex canescens
 - Atriplex polycarpa
 - Atriplex spinifera
 - Deciduous Orchard, Vineyard
 - Larrea tridentata - Ambrosia
 - Mediterranean California naturalized annual and perennial grassland
 - Tamarix spp.
 - Urban



SOURCES: AIS 2013; CDFW 2013

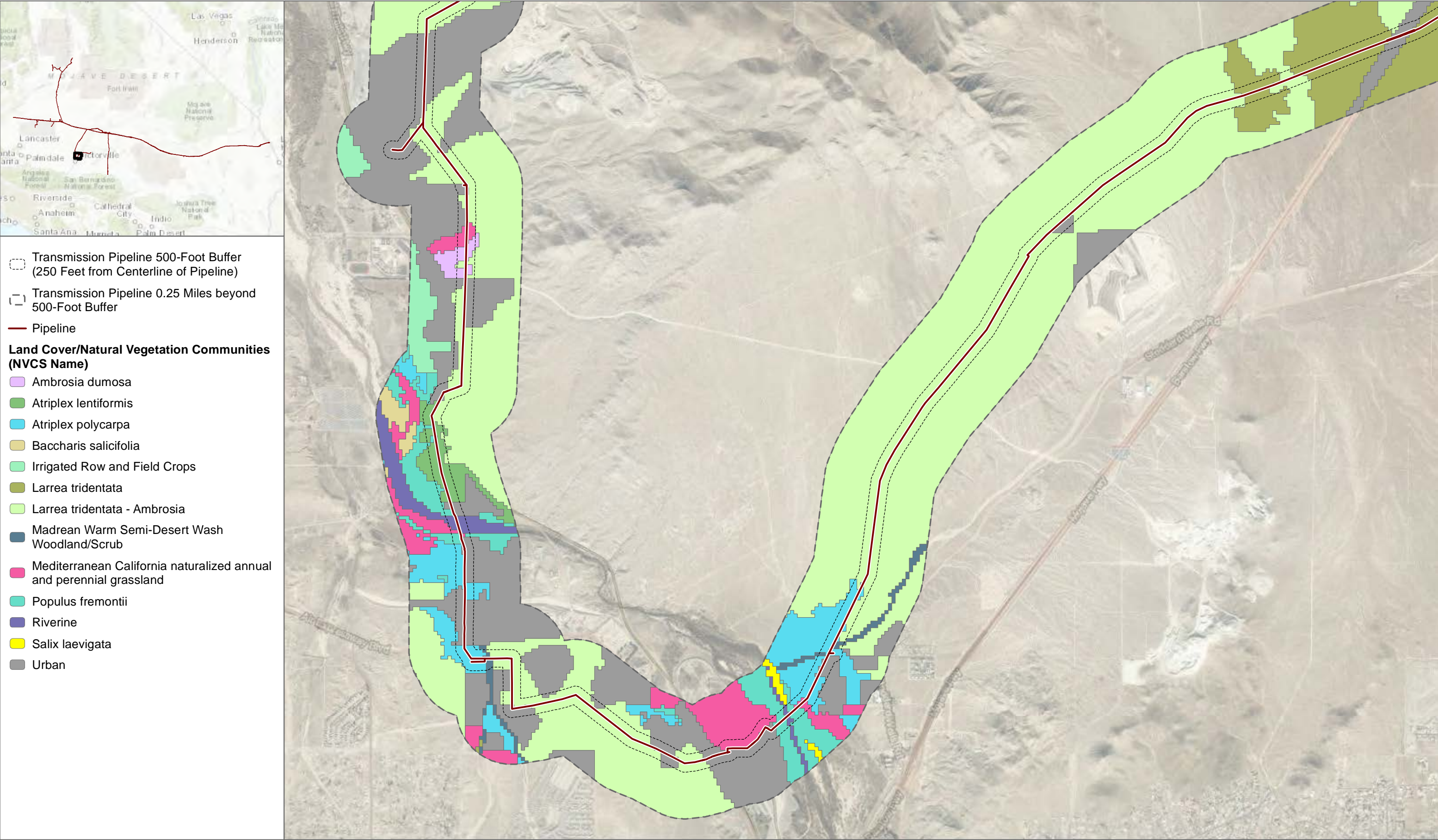




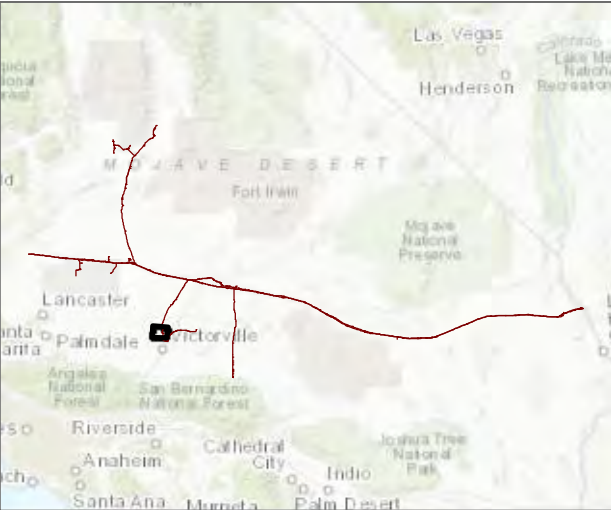
- Transmission Pipeline 500-Foot Buffer (250 Feet from Centerline of Pipeline)
- Transmission Pipeline 0.25 Miles beyond 500-Foot Buffer
- Pipeline
- Land Cover/Natural Vegetation Communities (NVCS Name)**
 - Atriplex polycarpa
 - Irrigated Row and Field Crops
 - Larrea tridentata - Ambrosia
 - Mediterranean California naturalized annual and perennial grassland
 - Urban



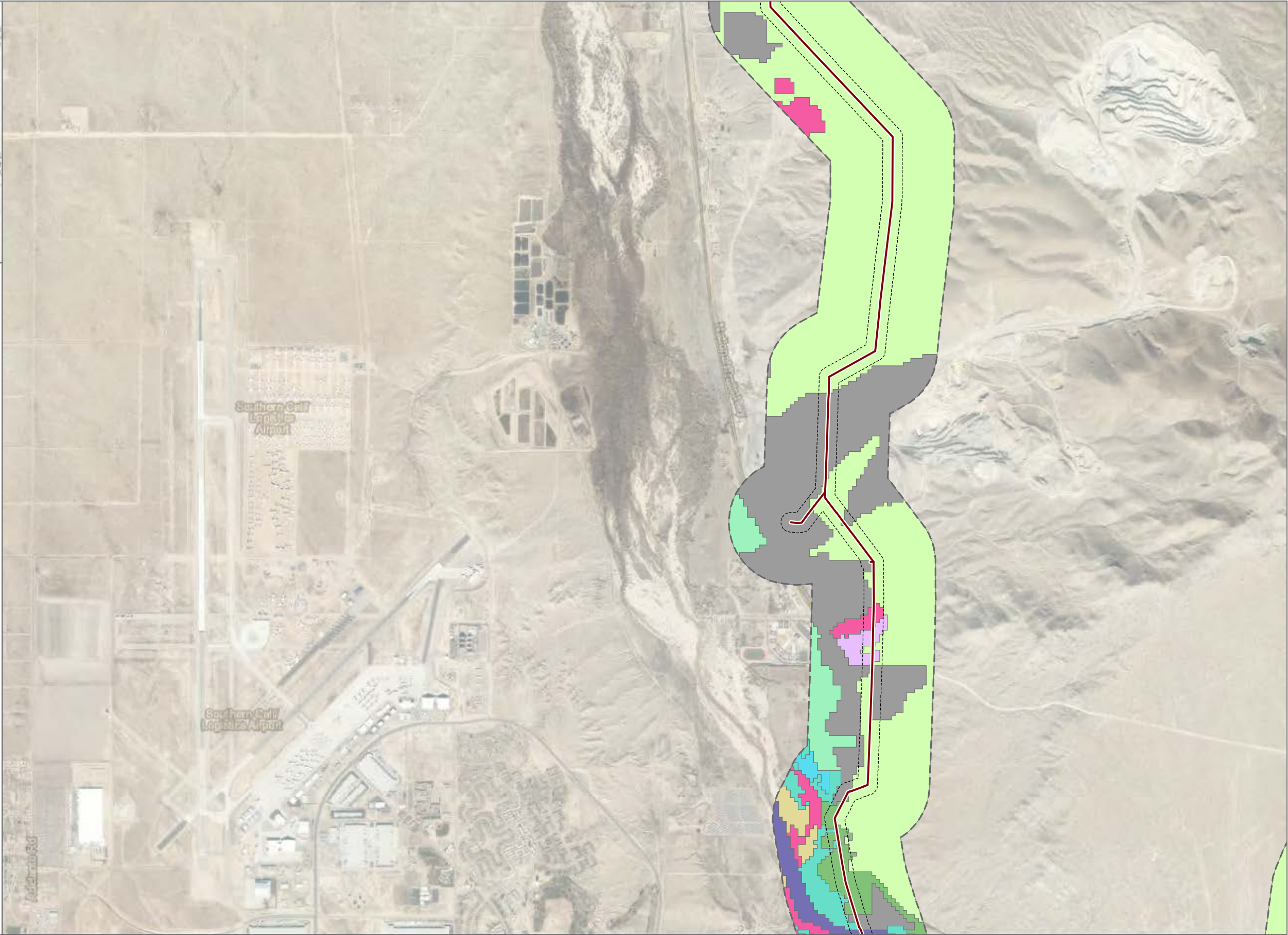
SOURCES: AIS 2013; CDFW 2013

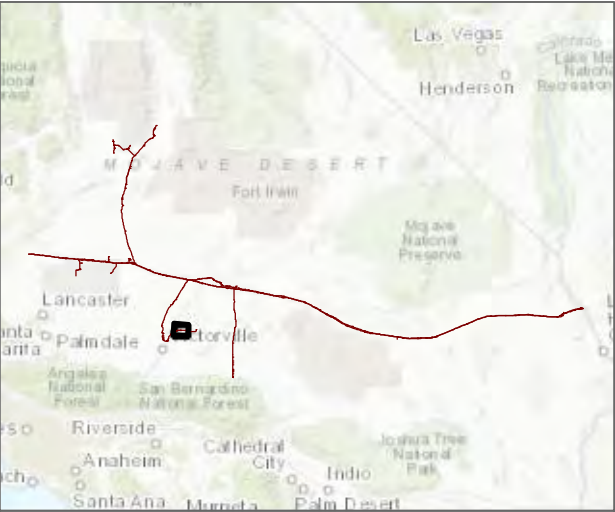


SOURCES: AIS 2013; CDFW 2013

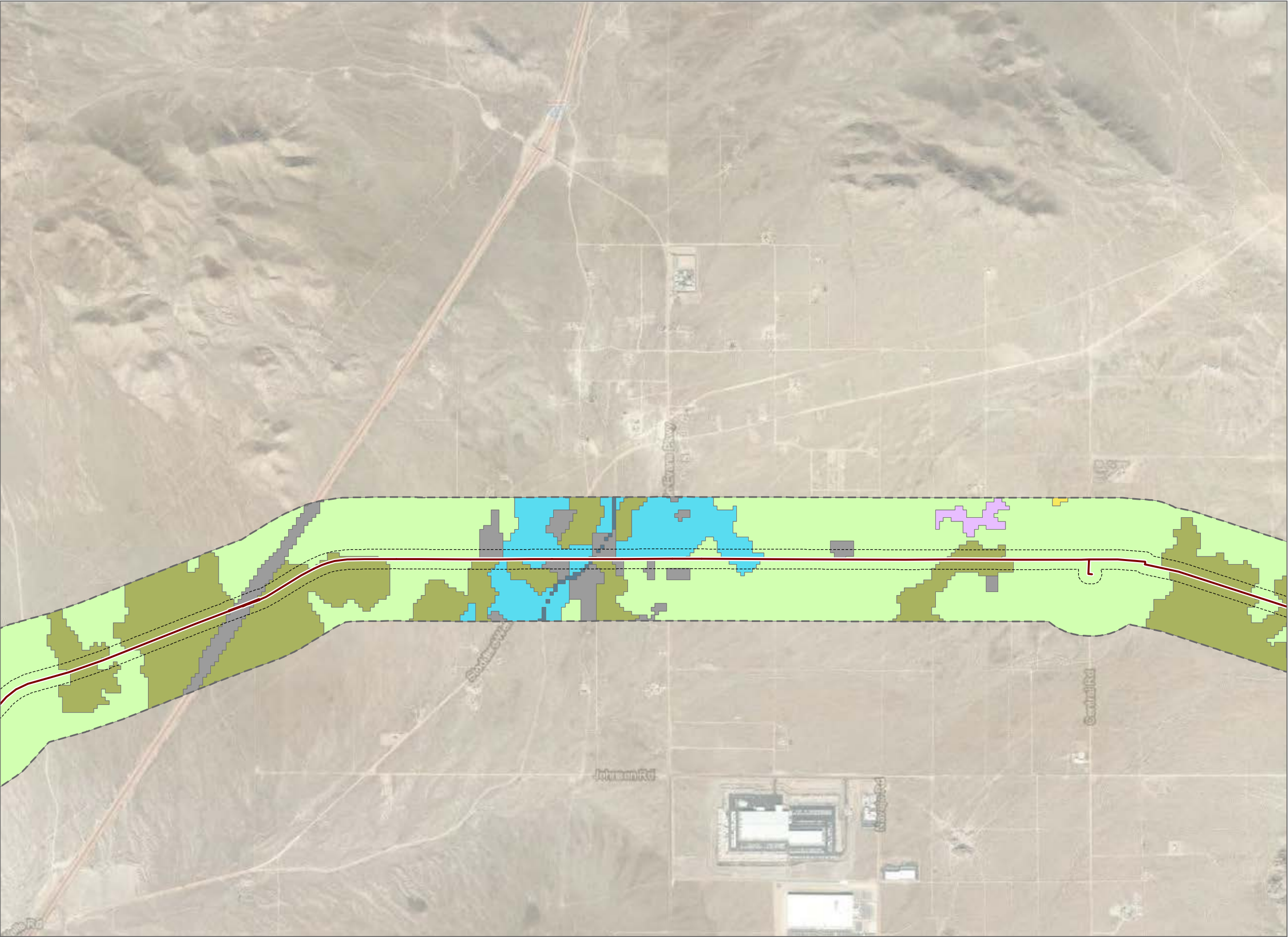


- Transmission Pipeline 500-Foot Buffer (250 Feet from Centerline of Pipeline)
- Transmission Pipeline 0.25 Miles beyond 500-Foot Buffer
- Pipeline
- Land Cover/Natural Vegetation Communities (NVCS Name)**
 - Ambrosia dumosa
 - Atriplex lentiformis
 - Atriplex polycarpa
 - Baccharis salicifolia
 - Irrigated Row and Field Crops
 - Larrea tridentata - Ambrosia
 - Mediterranean California naturalized annual and perennial grassland
 - Populus fremontii
 - Riverine
 - Urban

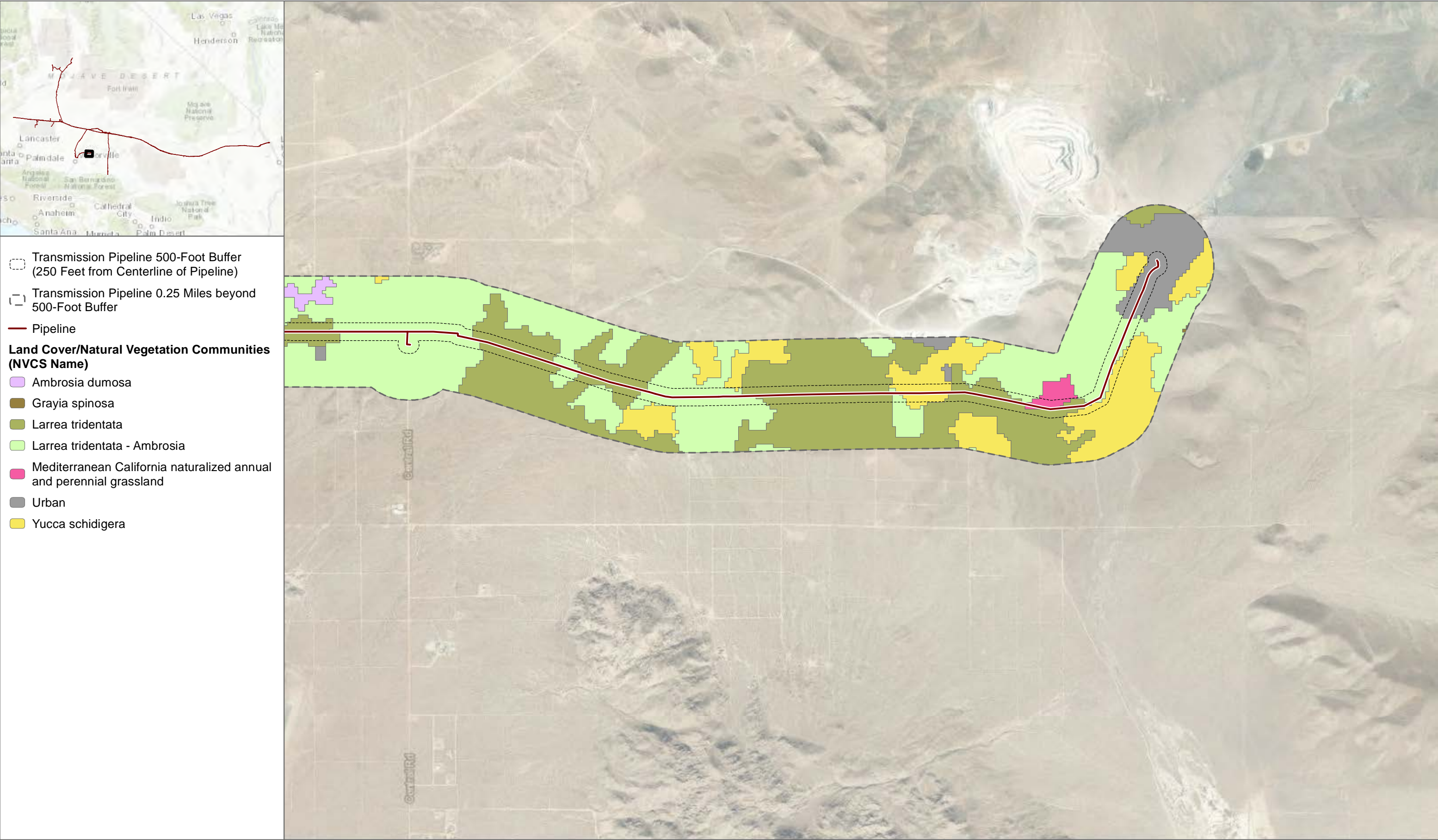




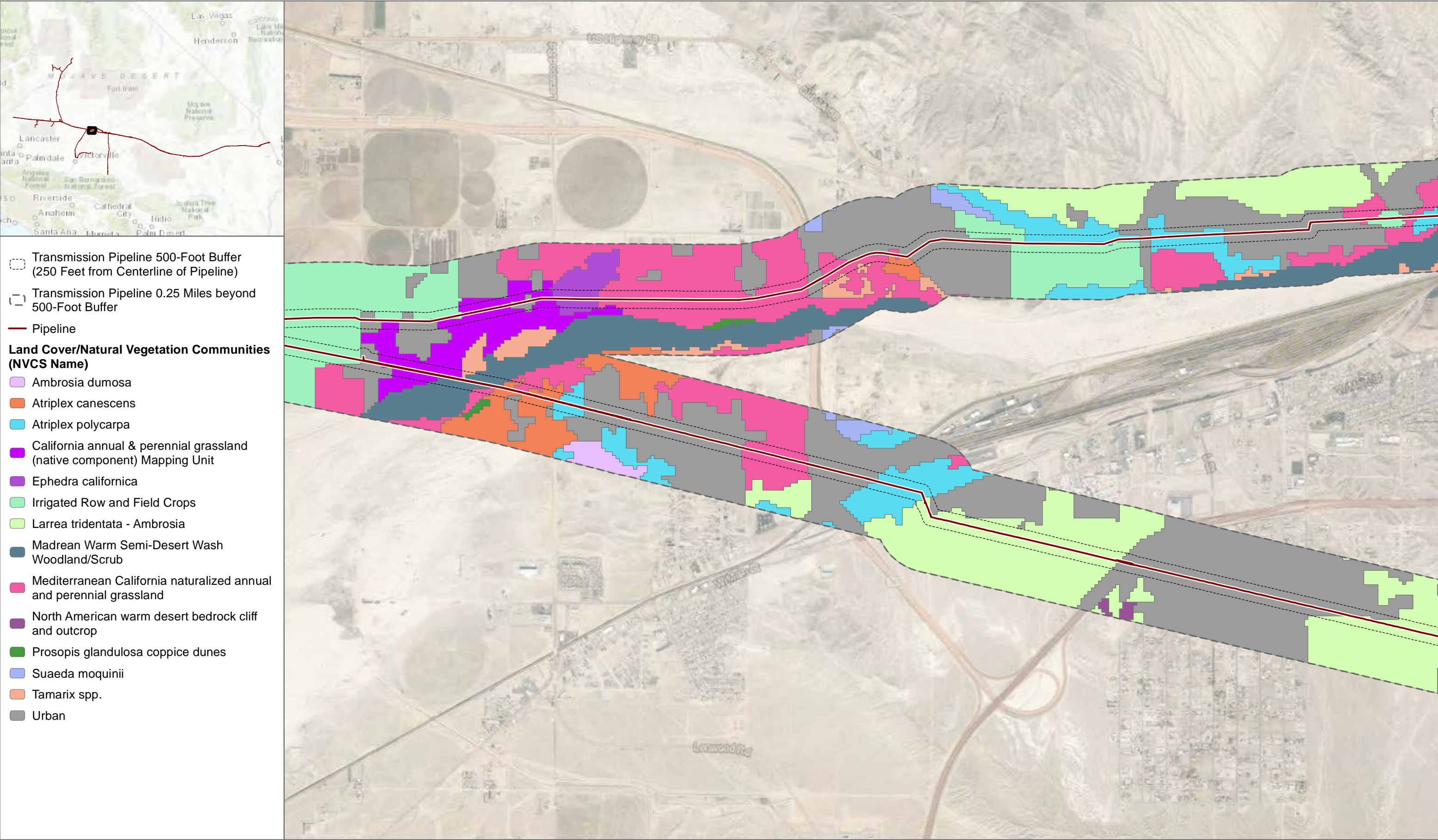
- Transmission Pipeline 500-Foot Buffer (250 Feet from Centerline of Pipeline)
- Transmission Pipeline 0.25 Miles beyond 500-Foot Buffer
- Pipeline
- Land Cover/Natural Vegetation Communities (NVCS Name)**
 - Ambrosia dumosa
 - Atriplex polycarpa
 - Larrea tridentata
 - Larrea tridentata - Ambrosia
 - Madrean Warm Semi-Desert Wash Woodland/Scrub
 - Urban
 - Yucca schidigera



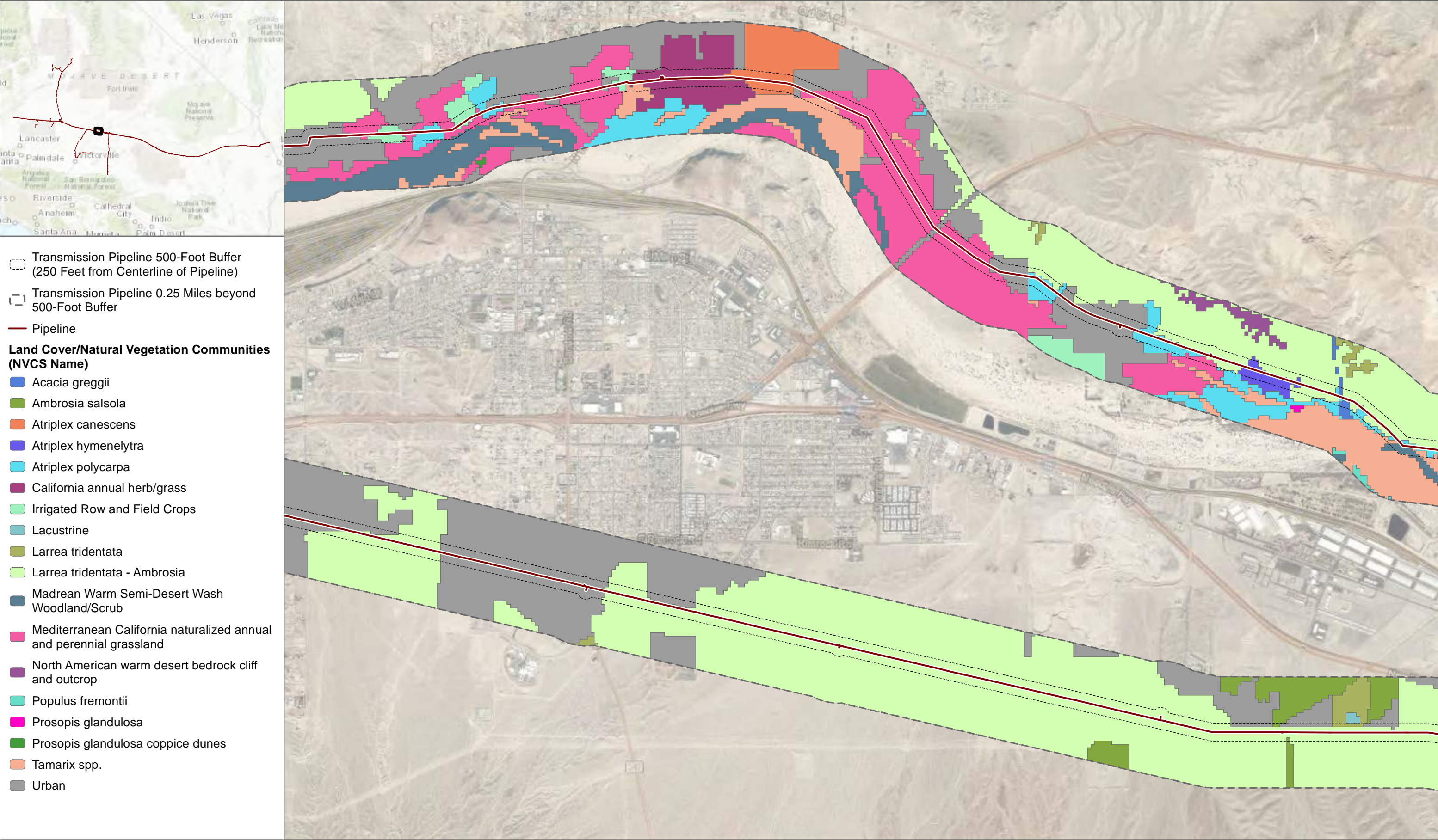
SOURCES: AIS 2013; CDFW 2013



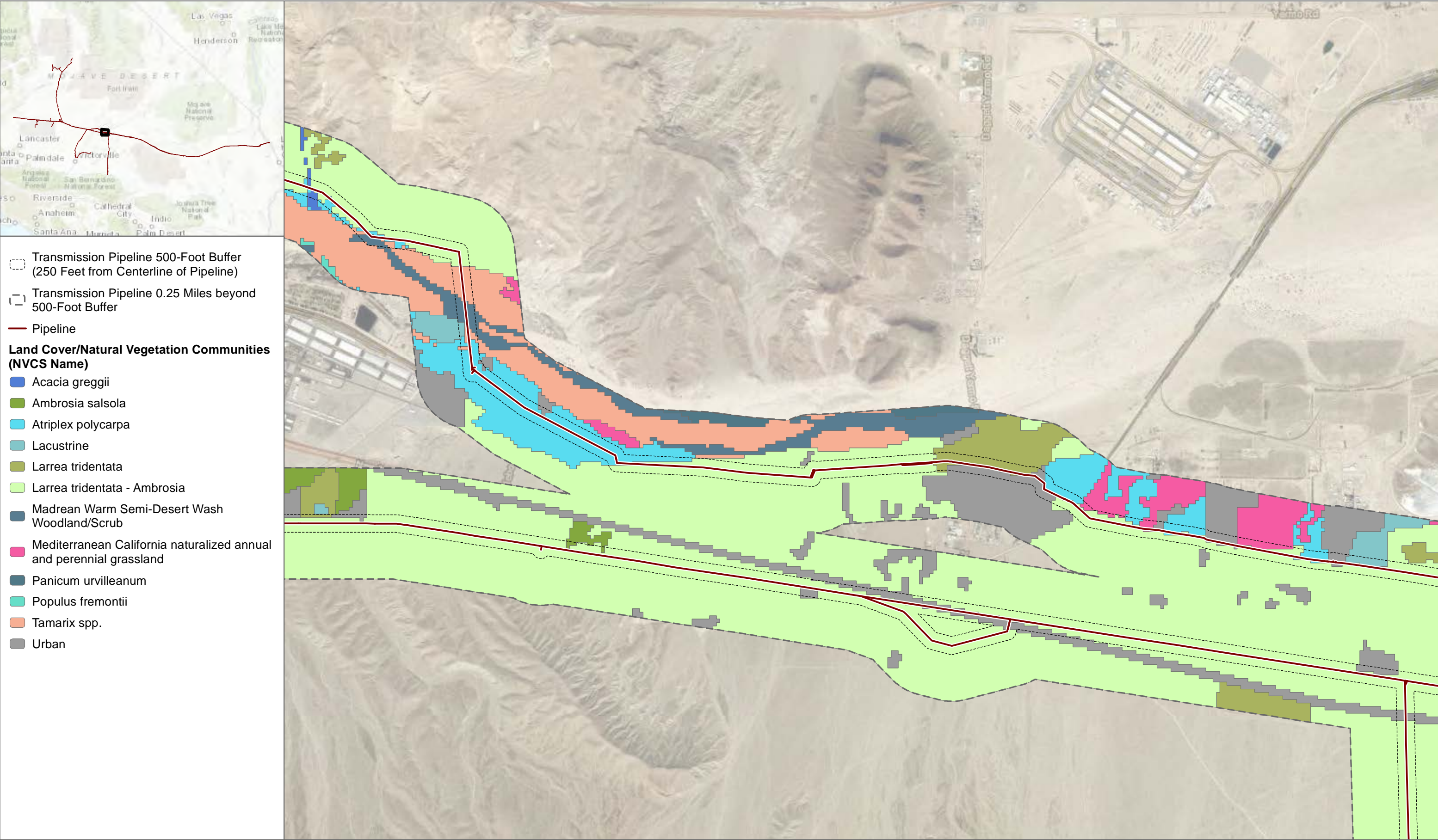
SOURCES: AIS 2013; CDFW 2013



SOURCES: AIS 2013; CDFW 2013

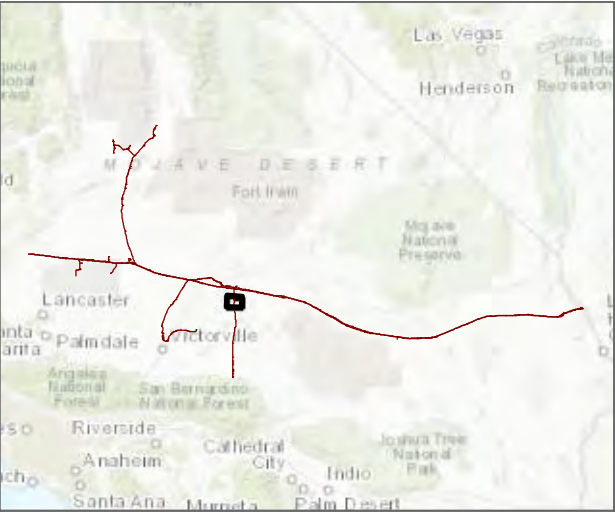


SOURCES: AIS 2013; CDFW 2013



SOURCES: AIS 2013; CDFW 2013

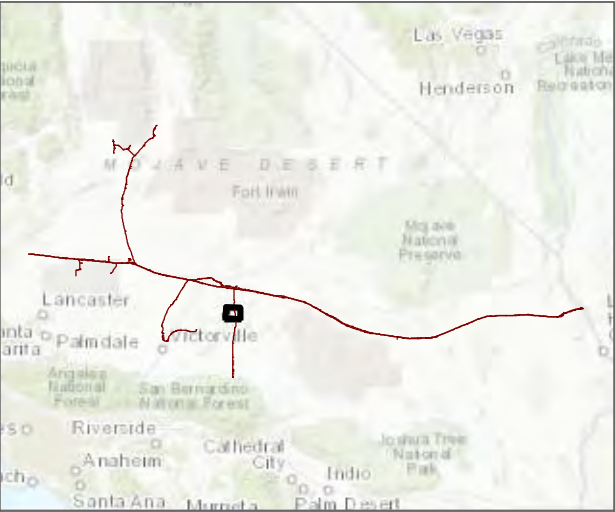




- Transmission Pipeline 500-Foot Buffer (250 Feet from Centerline of Pipeline)
- Transmission Pipeline 0.25 Miles beyond 500-Foot Buffer
- Pipeline
- Land Cover/Natural Vegetation Communities (NVCS Name)**
- Acacia greggii
- Larrea tridentata
- Larrea tridentata - Ambrosia
- Yucca schidigera



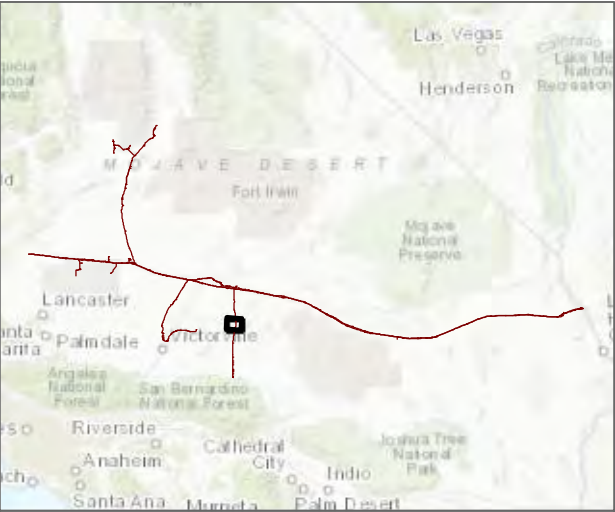
SOURCES: AIS 2013; CDFW 2013



- Transmission Pipeline 500-Foot Buffer (250 Feet from Centerline of Pipeline)
- Transmission Pipeline 0.25 Miles beyond 500-Foot Buffer
- Pipeline
- Land Cover/Natural Vegetation Communities (NVCS Name)**
 - Acacia greggii
 - Ambrosia salsola
 - Coleogyne ramosissima
 - Larrea tridentata
 - Larrea tridentata - Ambrosia dumosa
 - Prunus fasciculata
 - Yucca schidigera



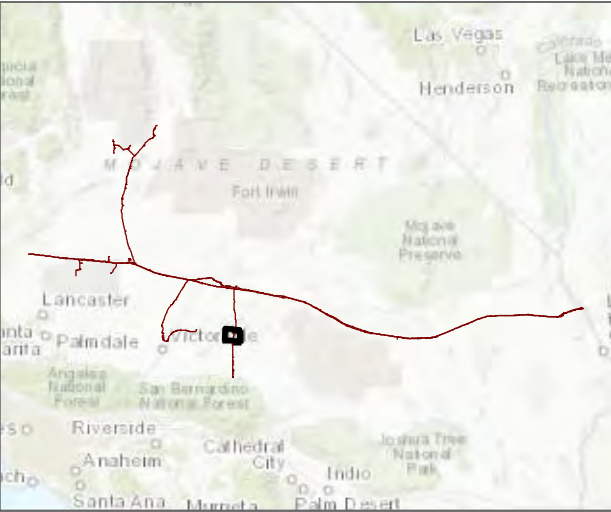
SOURCES: AIS 2013; CDFW 2013



- Transmission Pipeline 500-Foot Buffer (250 Feet from Centerline of Pipeline)
- Transmission Pipeline 0.25 Miles beyond 500-Foot Buffer
- Pipeline
- Land Cover/Natural Vegetation Communities (NVCS Name)**
 - Acacia greggii
 - Coleogyne ramosissima
 - Ephedra viridis
 - Larrea tridentata
 - Larrea tridentata - Ambrosia
 - North American Warm Desert Alkaline Scrub and Herb Playa and Wet Flat
 - Prunus fasciculata
 - Yucca schidigera



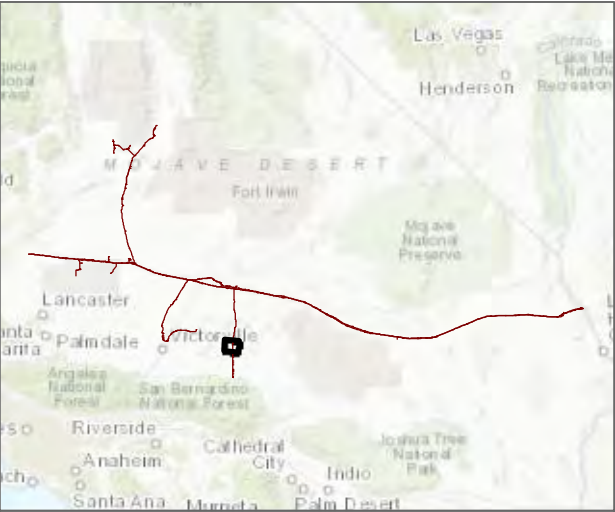
SOURCES: AIS 2013; CDFW 2013



- Transmission Pipeline 500-Foot Buffer (250 Feet from Centerline of Pipeline)
- Transmission Pipeline 0.25 Miles beyond 500-Foot Buffer
- Pipeline
- Land Cover/Natural Vegetation Communities (NVCS Name)**
 - Ephedra viridis
 - Larrea tridentata
 - Larrea tridentata - Ambrosia
 - Yucca schidigera



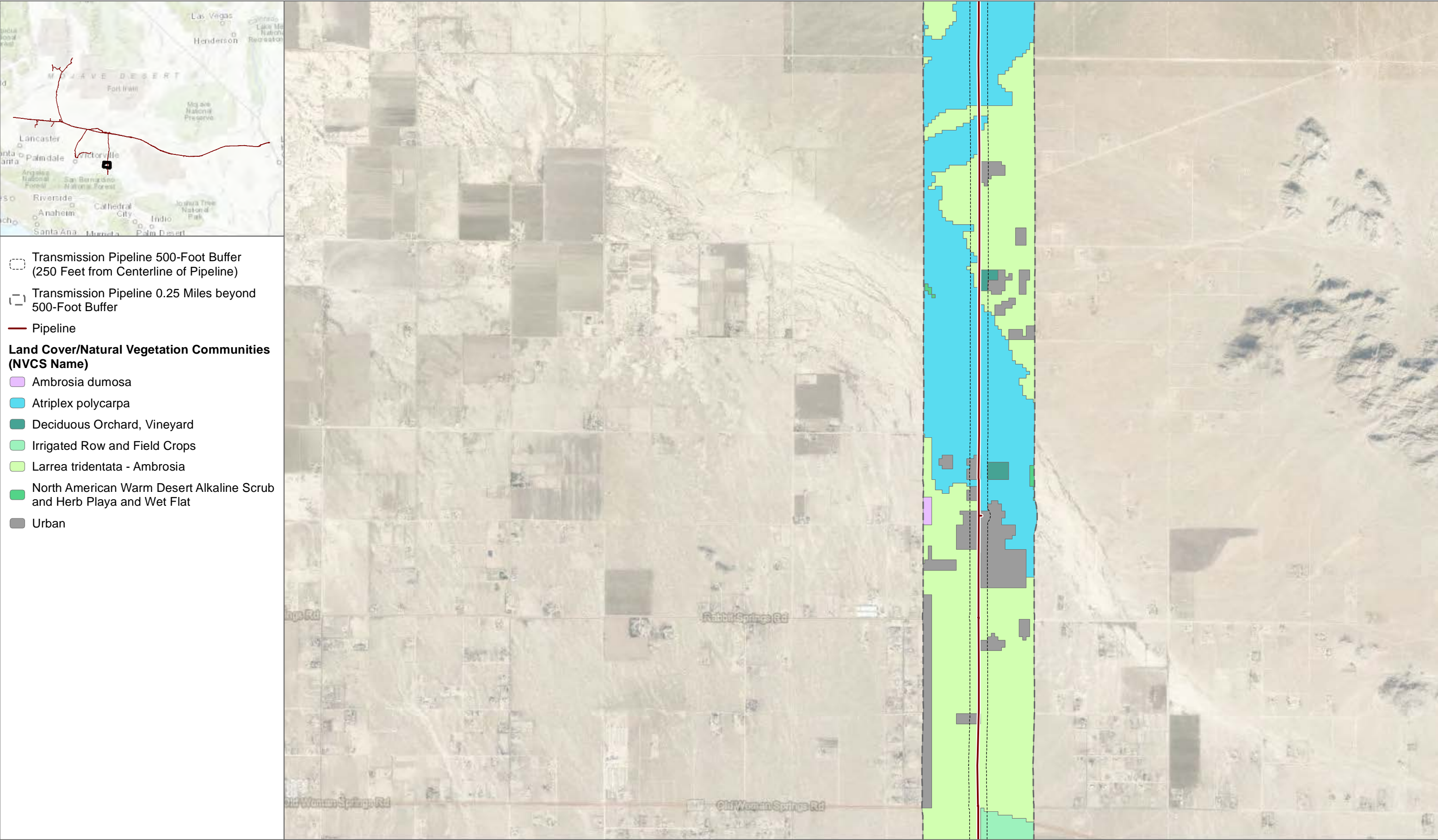
SOURCES: AIS 2013; CDFW 2013



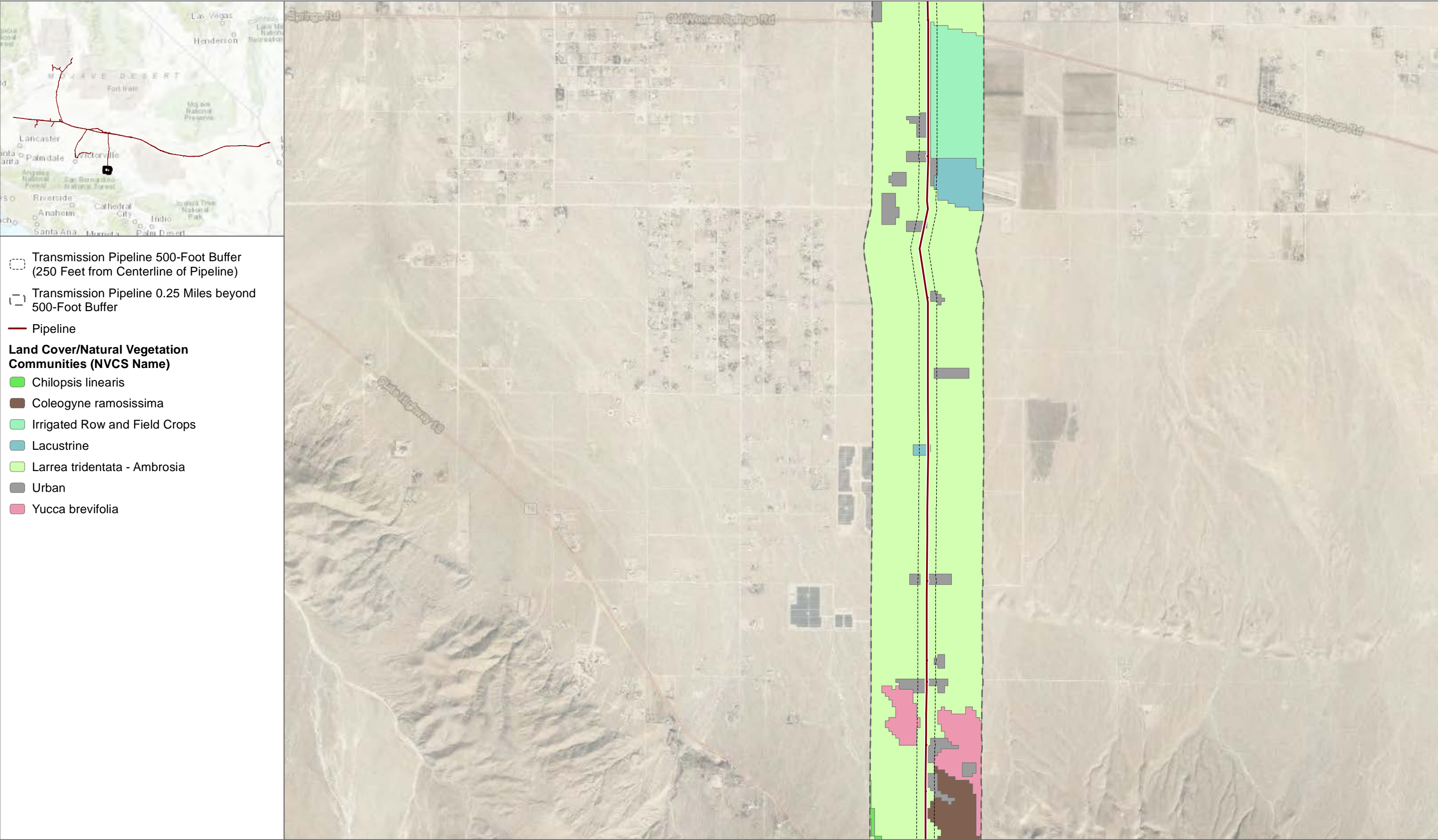
- Transmission Pipeline 500-Foot Buffer (250 Feet from Centerline of Pipeline)
- Transmission Pipeline 0.25 Miles beyond 500-Foot Buffer
- Pipeline
- Land Cover/Natural Vegetation Communities (NVCS Name)**
 - Atriplex polycarpa
 - Larrea tridentata - Ambrosia dumosa
 - Urban

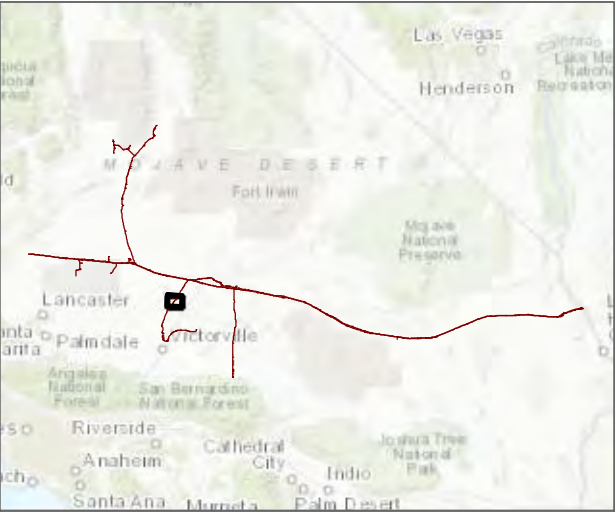


SOURCES: AIS 2013; CDFW 2013

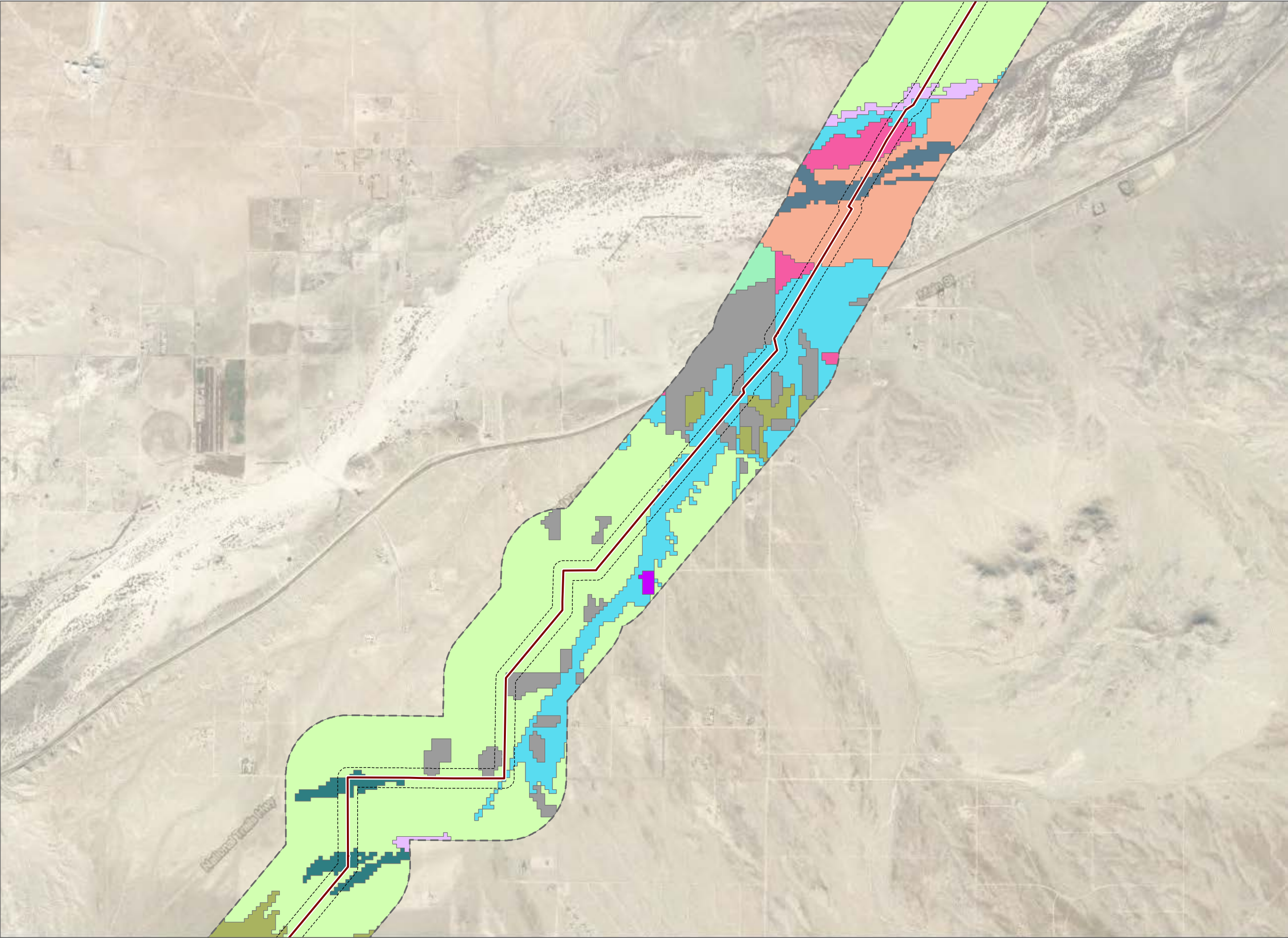


SOURCES: AIS 2013; CDFW 2013

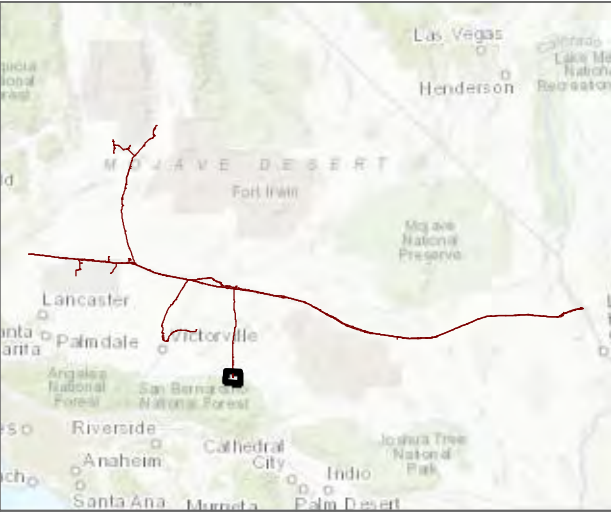




- Transmission Pipeline 500-Foot Buffer (250 Feet from Centerline of Pipeline)
- Transmission Pipeline 0.25 Miles beyond 500-Foot Buffer
- Pipeline
- Land Cover/Natural Vegetation Communities (NVCS Name)**
 - Ambrosia dumosa
 - Atriplex polycarpa
 - Atriplex spinifera
 - California annual & perennial grassland (native component) Mapping Unit
 - Irrigated Row and Field Crops
 - Larrea tridentata
 - Larrea tridentata - Ambrosia dumosa
 - Madrean Warm Semi-Desert Wash Woodland/Scrub
 - Mediterranean California naturalized annual and perennial grassland
 - Tamarix spp.
 - Urban



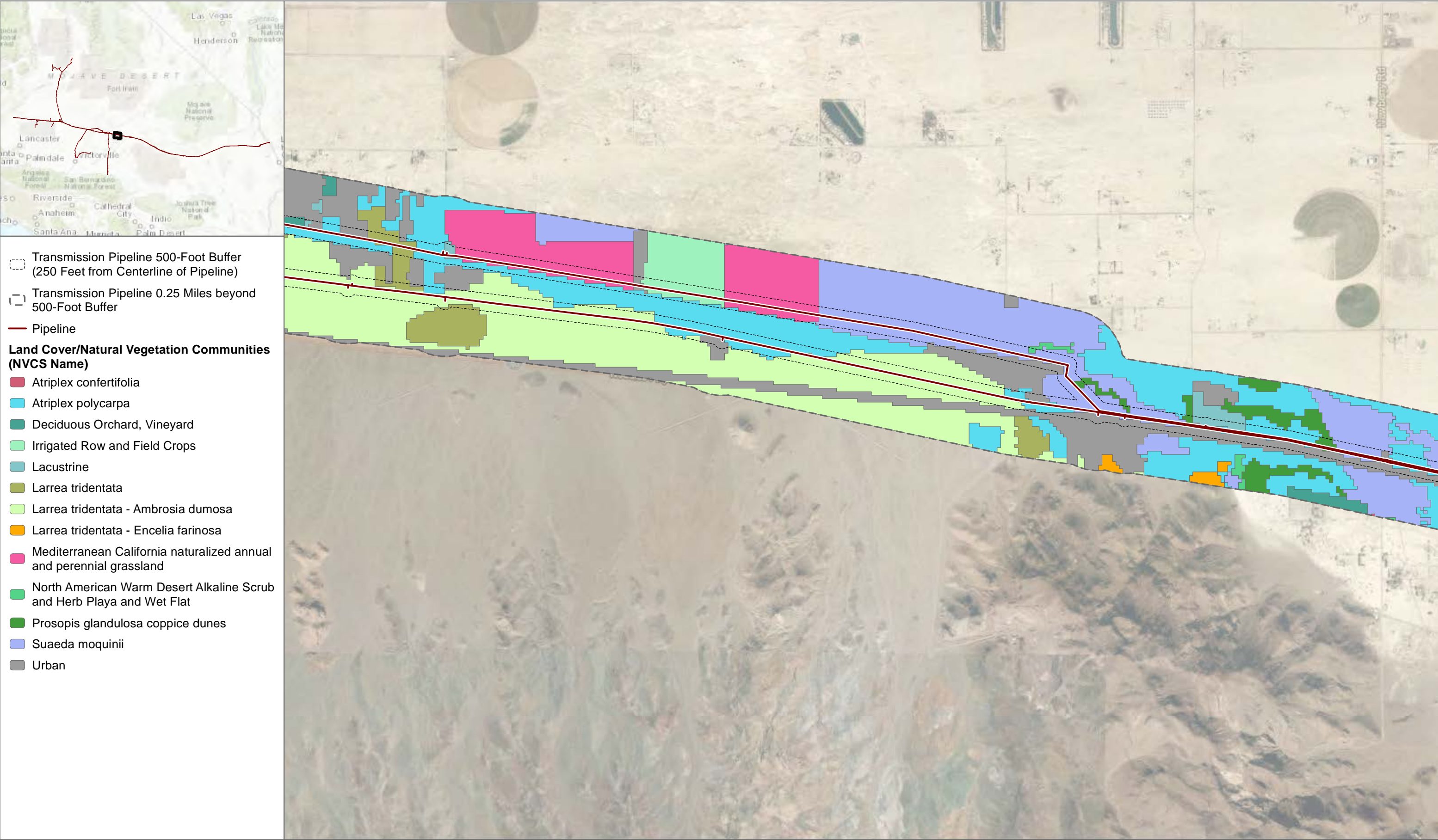
SOURCES: AIS 2013; CDFW 2013

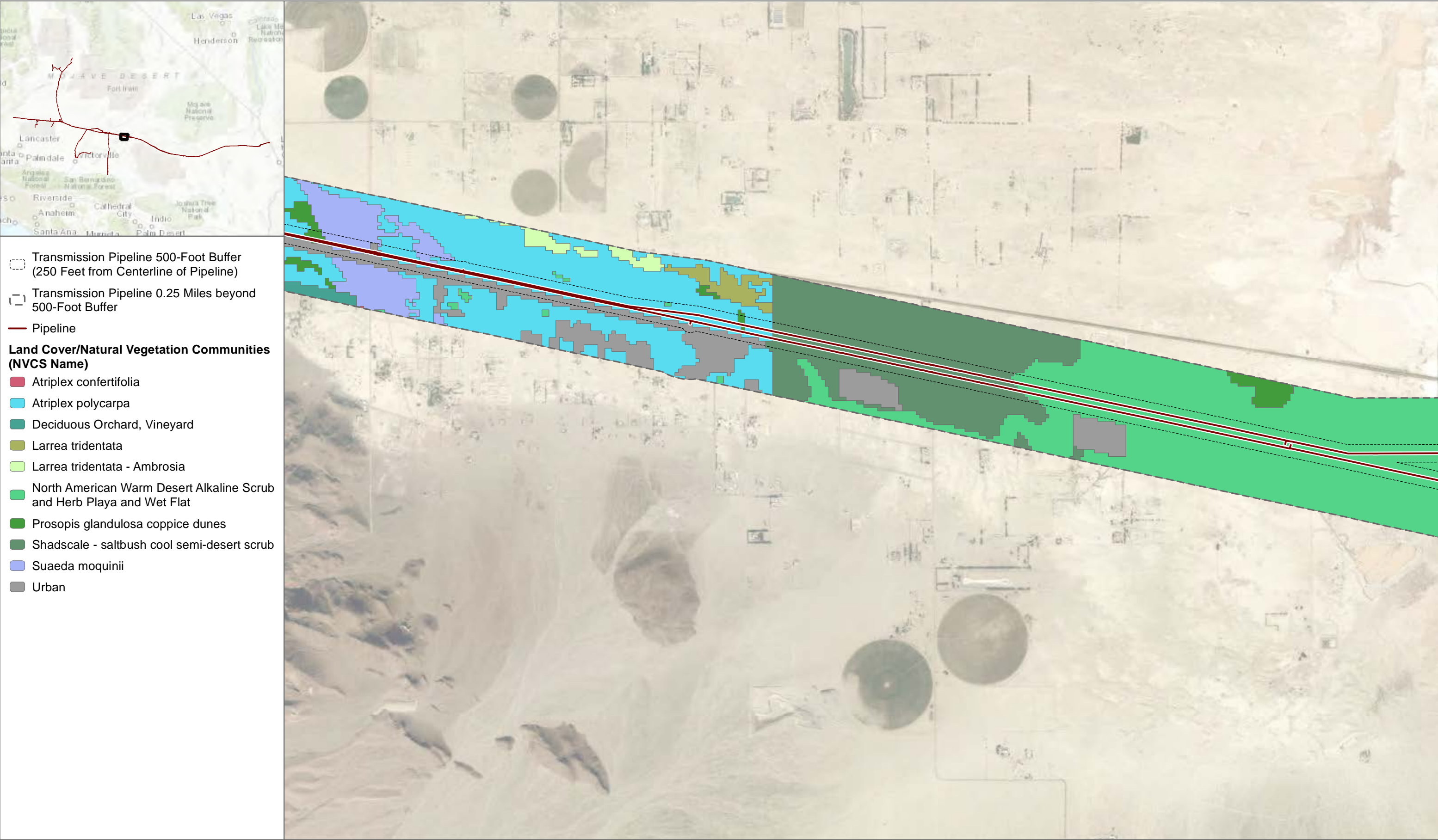


- Transmission Pipeline 500-Foot Buffer (250 Feet from Centerline of Pipeline)
- Transmission Pipeline 0.25 Miles beyond 500-Foot Buffer
- Pipeline
- Land Cover/Natural Vegetation Communities (NVCS Name)**
 - Atriplex polycarpa
 - Chilopsis linearis
 - Coleogyne ramosissima
 - Developed and Disturbed
 - Ericameria nauseosa
 - Great Basin Pinyon - Juniper Woodland
 - Inter-Mountain Dry Shrubland and Grassland
 - Larrea tridentata - Ambrosia
 - Lepidospartum squamatum
 - Populus fremontii
 - Urban
 - Yucca brevifolia

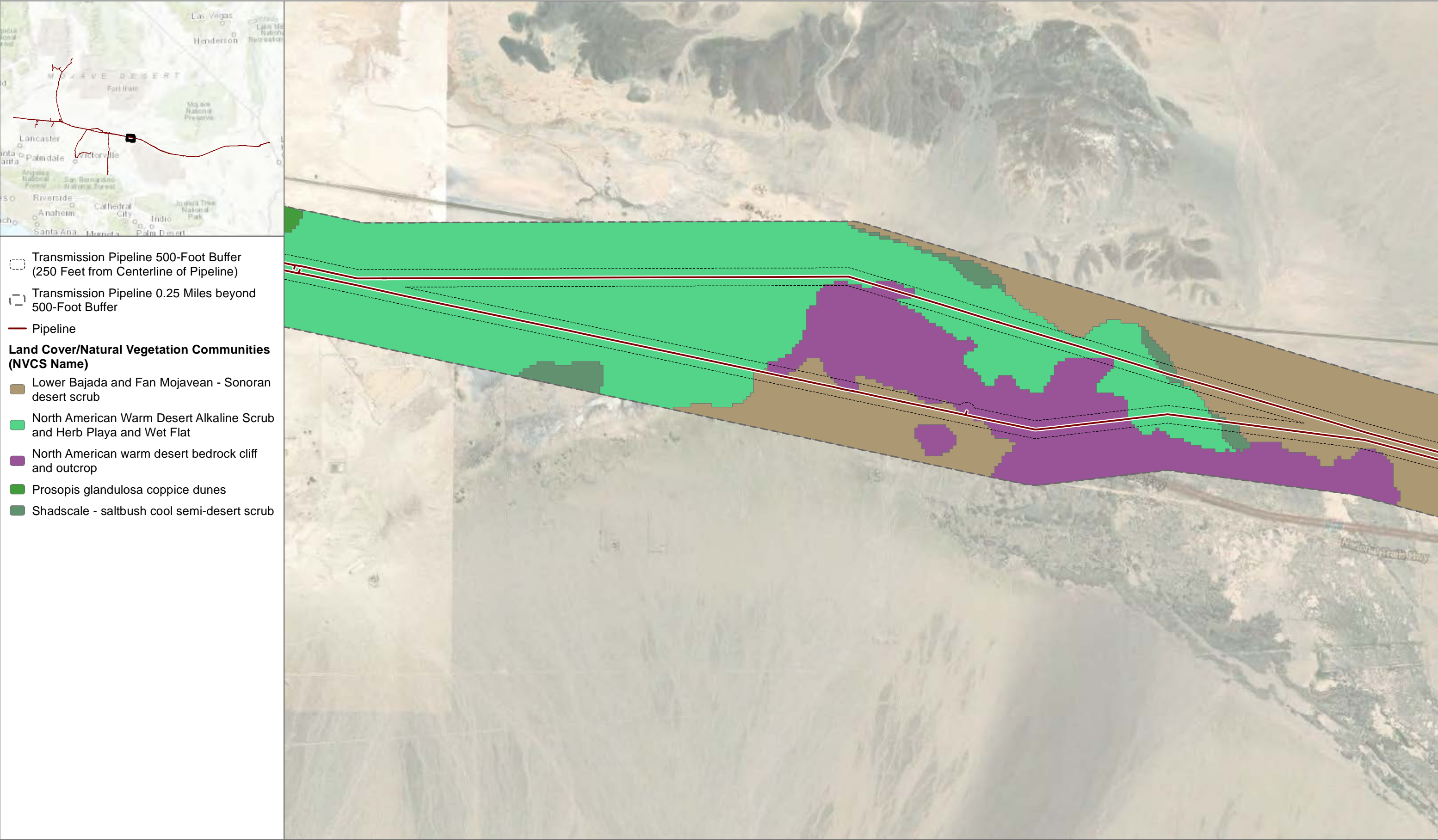


SOURCES: AIS 2013; CDFW 2013

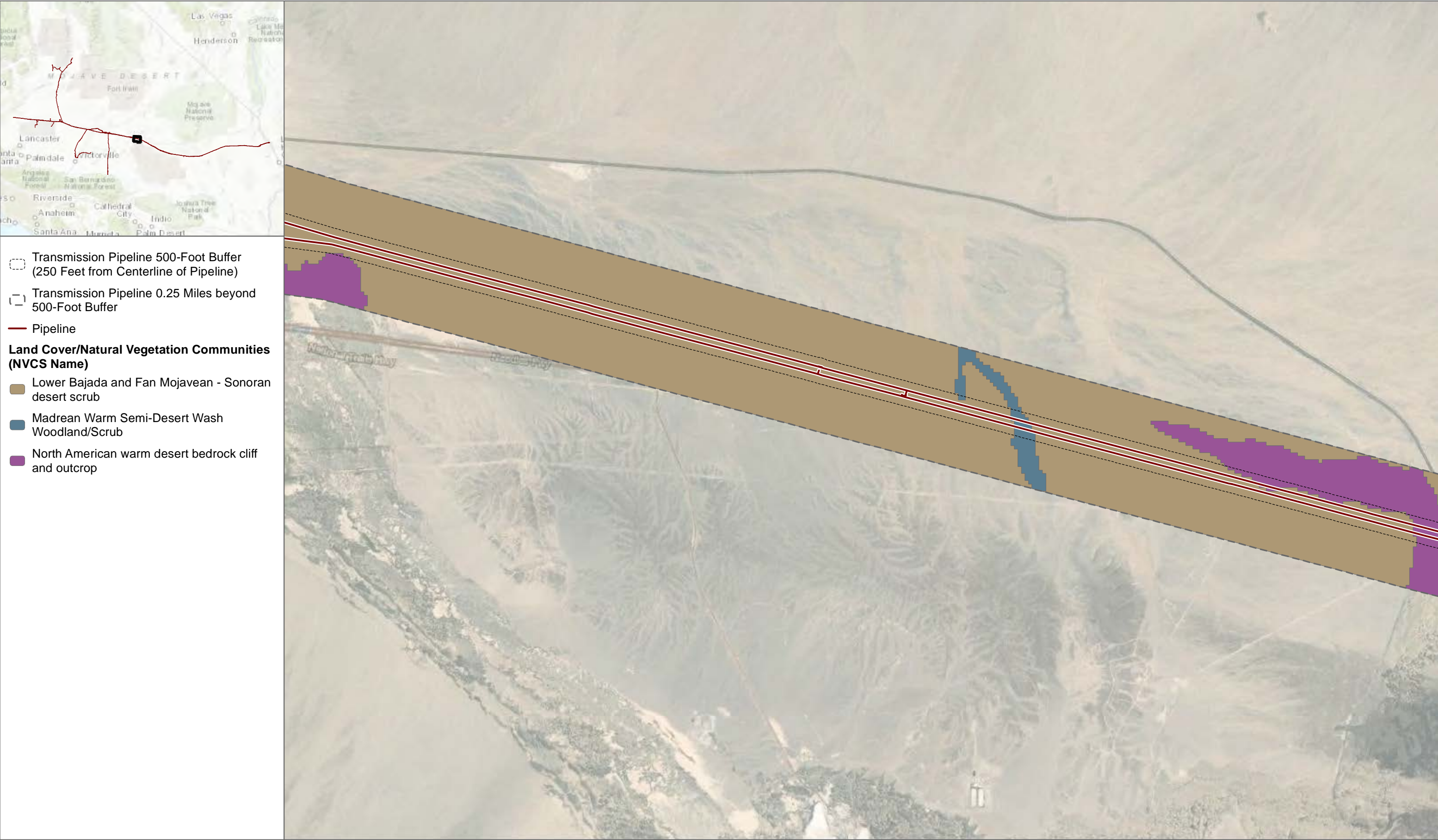




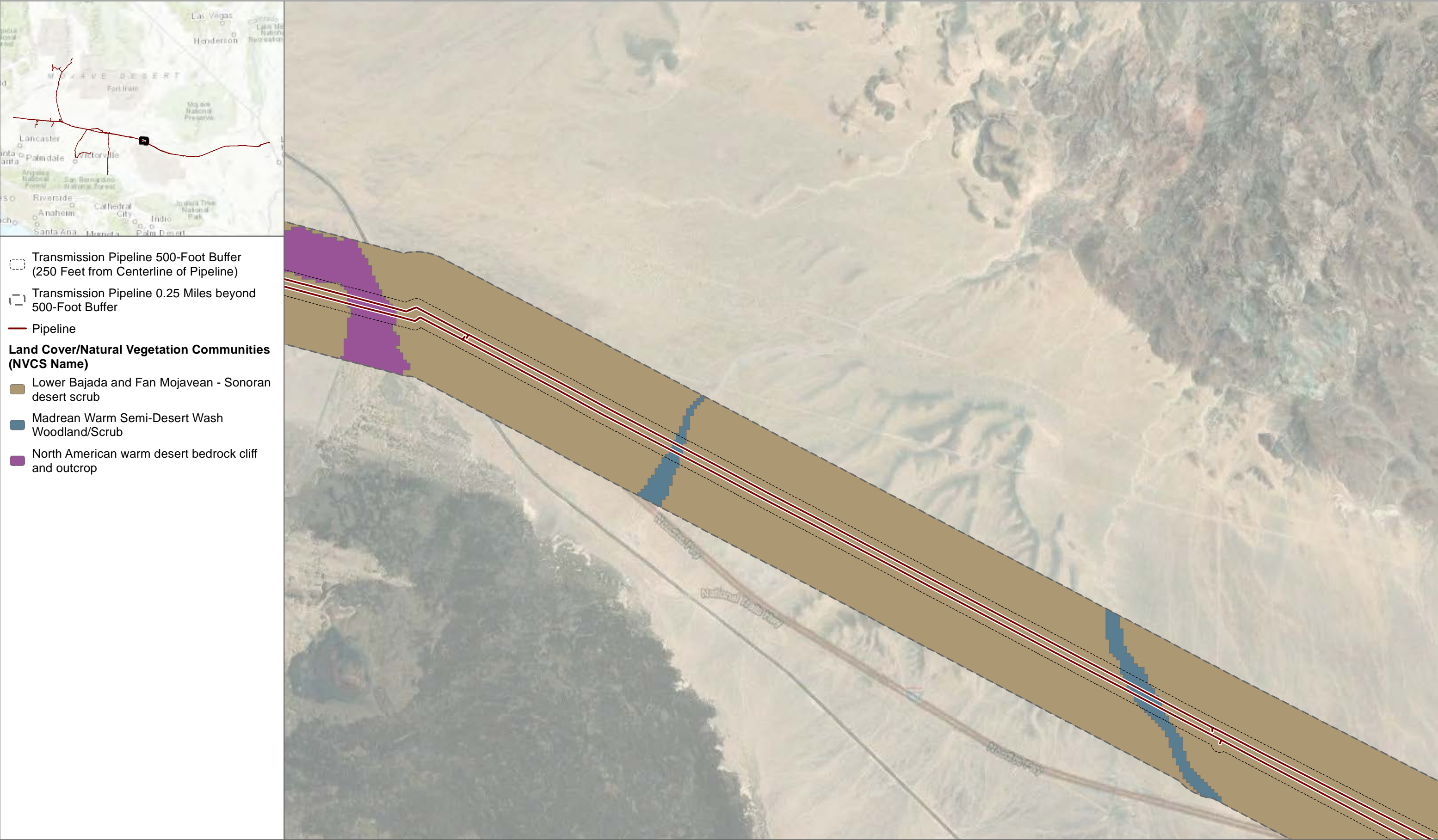
SOURCES: AIS 2013; CDFW 2013



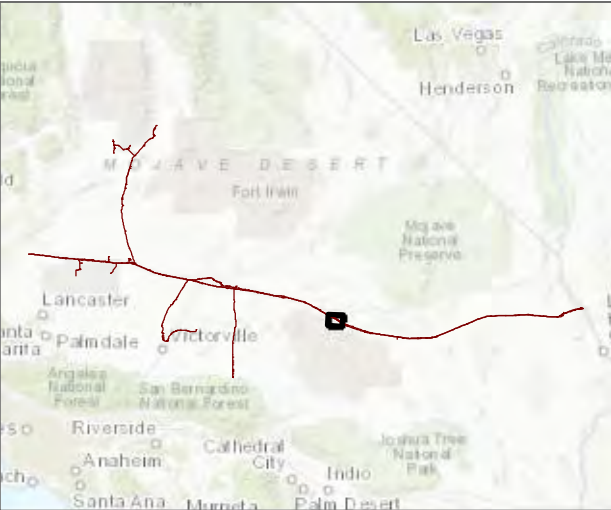
SOURCES: AIS 2013; CDFW 2013








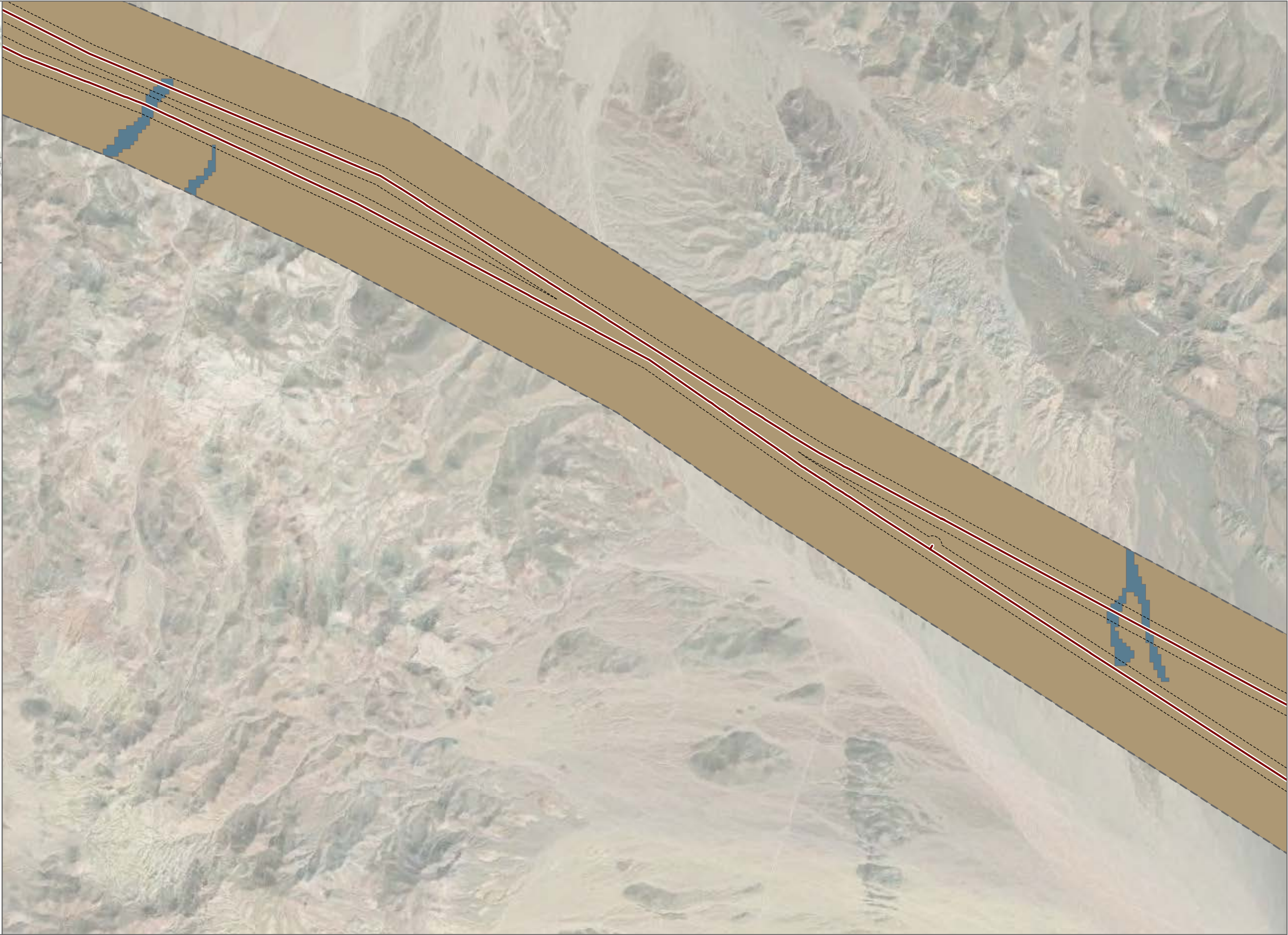
SOURCES: AIS 2013; CDFW 2013



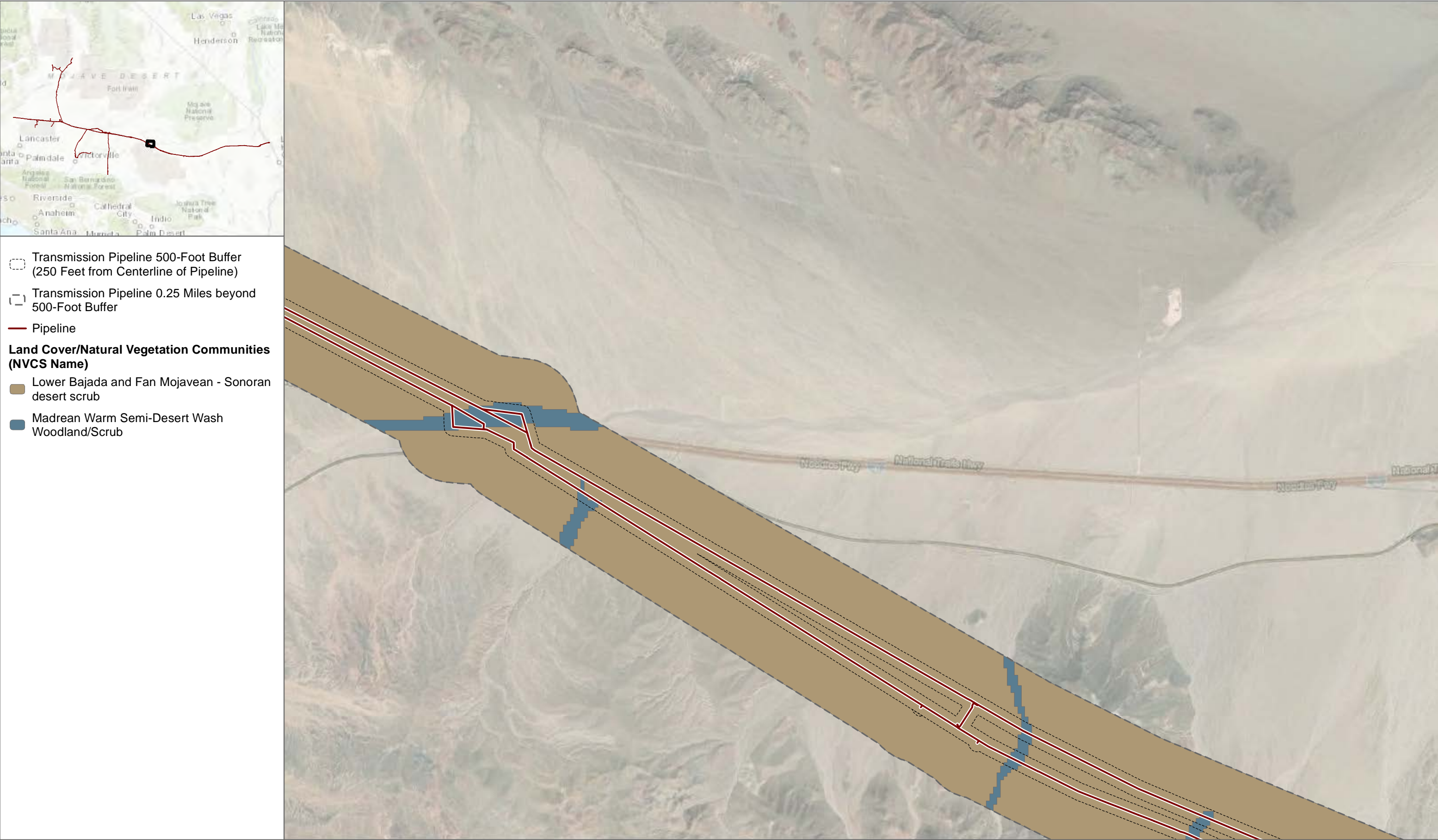
SOURCES: AIS 2013; CDFW 2013

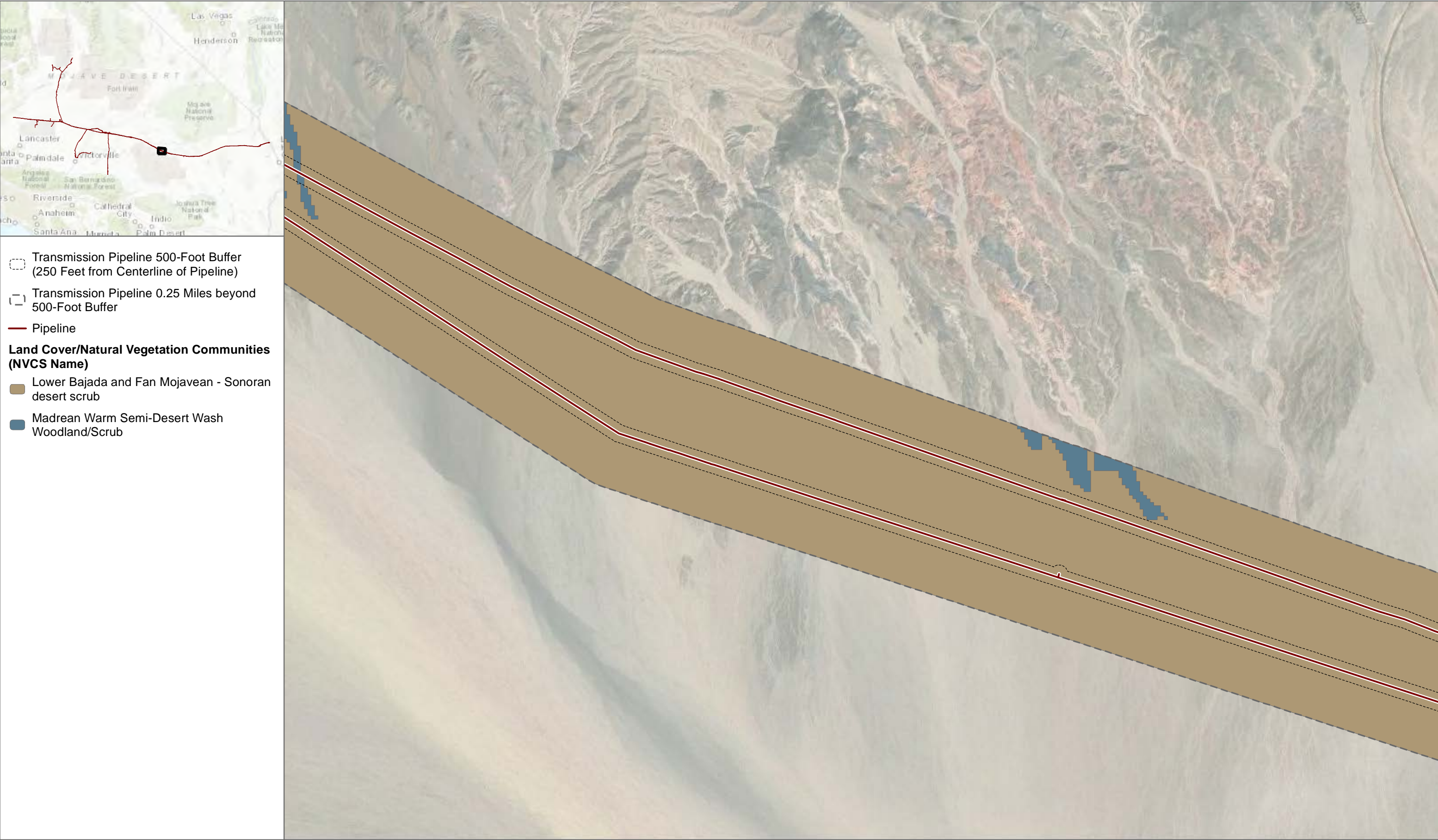



-  Transmission Pipeline 500-Foot Buffer (250 Feet from Centerline of Pipeline)
-  Transmission Pipeline 0.25 Miles beyond 500-Foot Buffer
-  Pipeline
- Land Cover/Natural Vegetation Communities (NVCS Name)**
 -  Lower Bajada and Fan Mojavean - Sonoran desert scrub
 -  Madrean Warm Semi-Desert Wash Woodland/Scrub

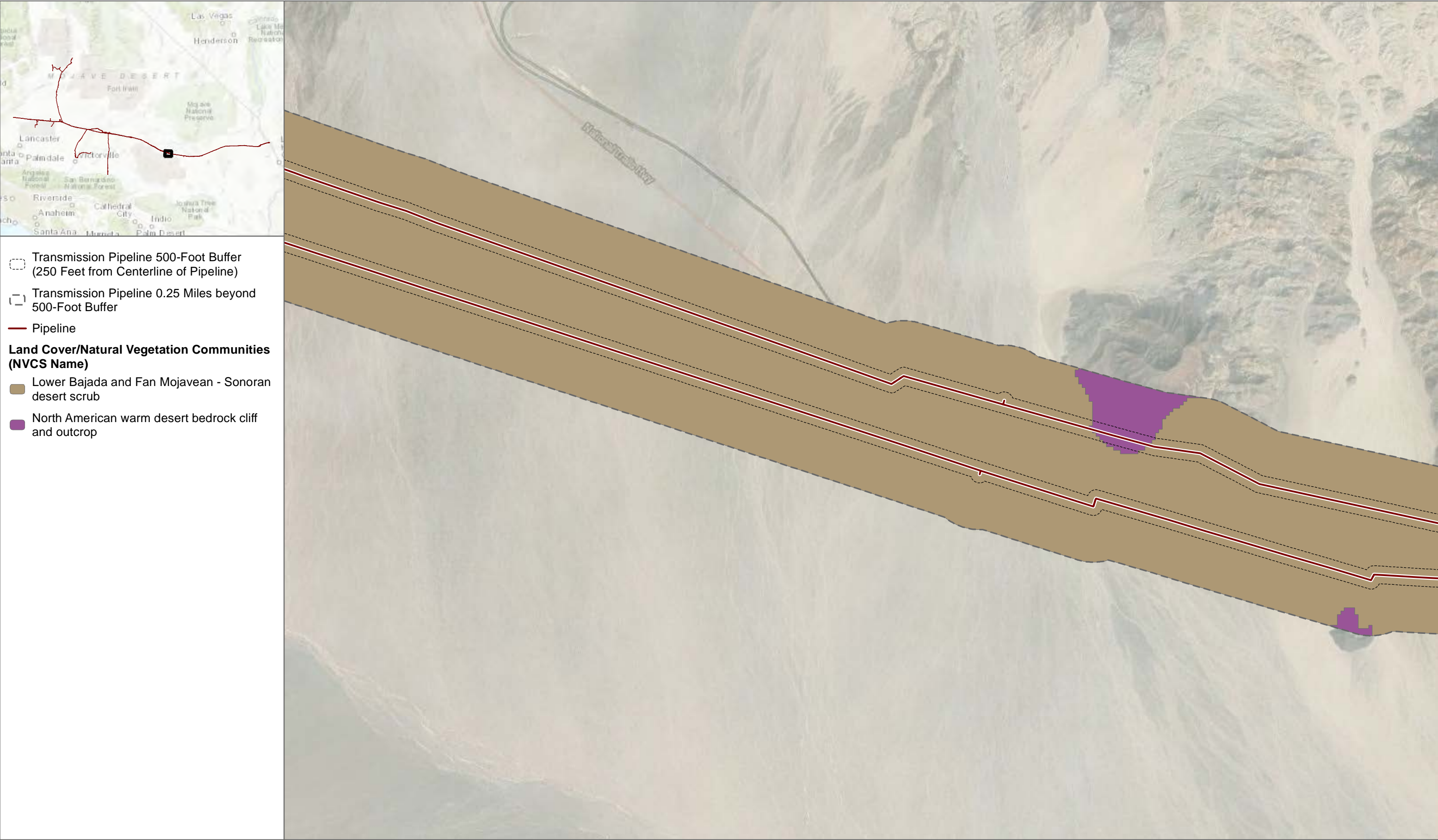


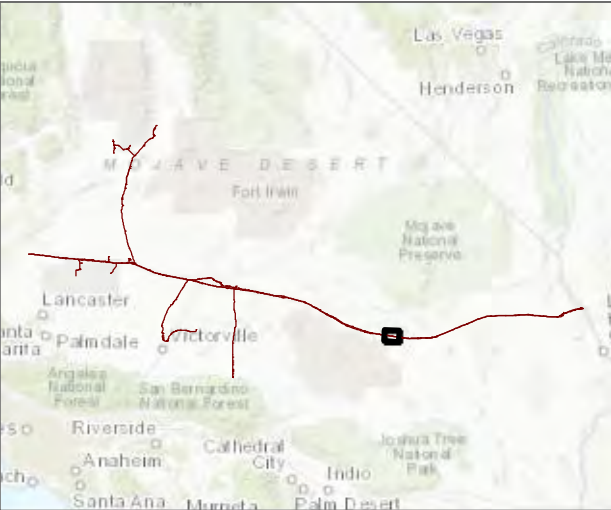
SOURCES: AIS 2013; CDFW 2013








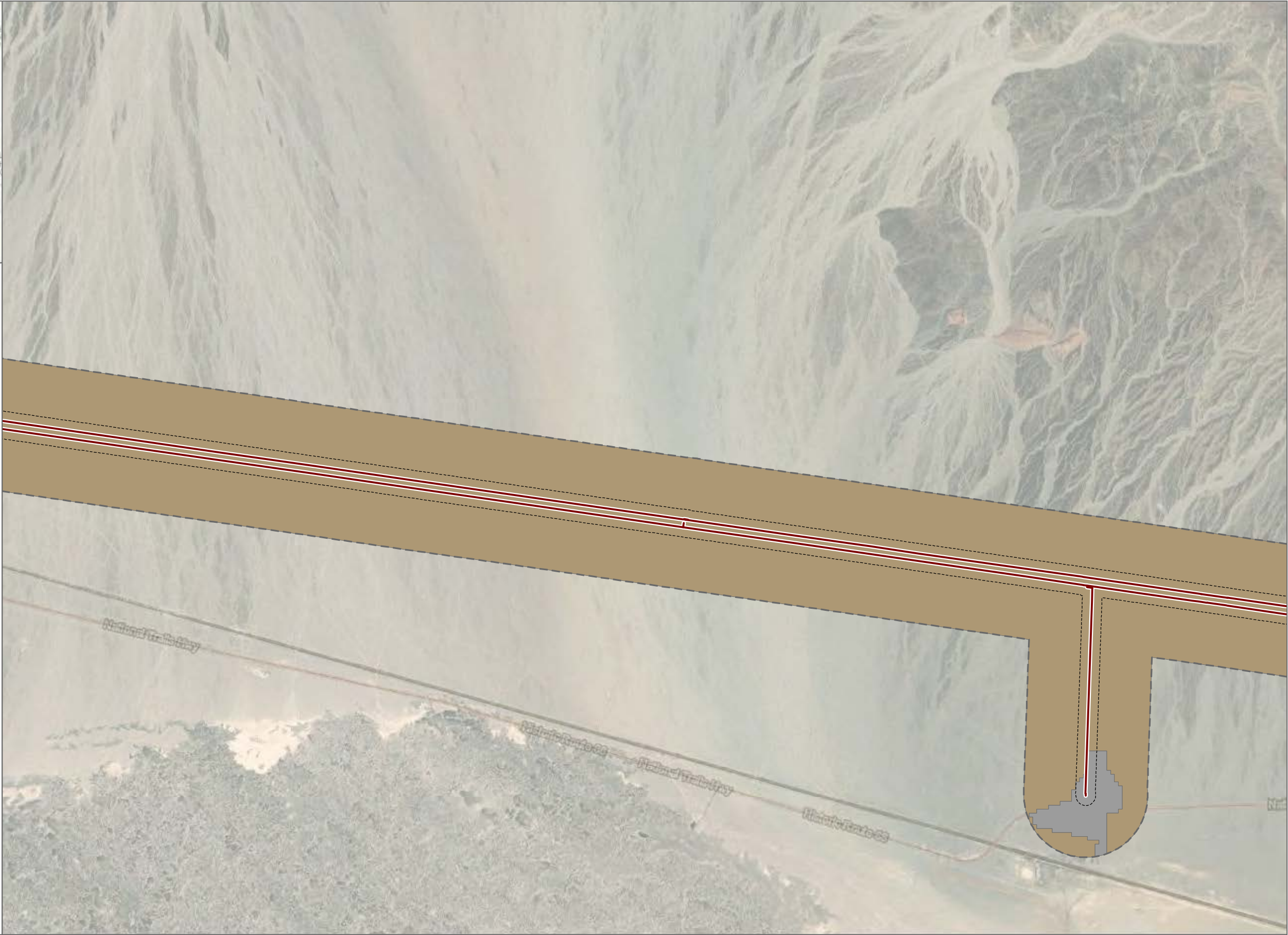




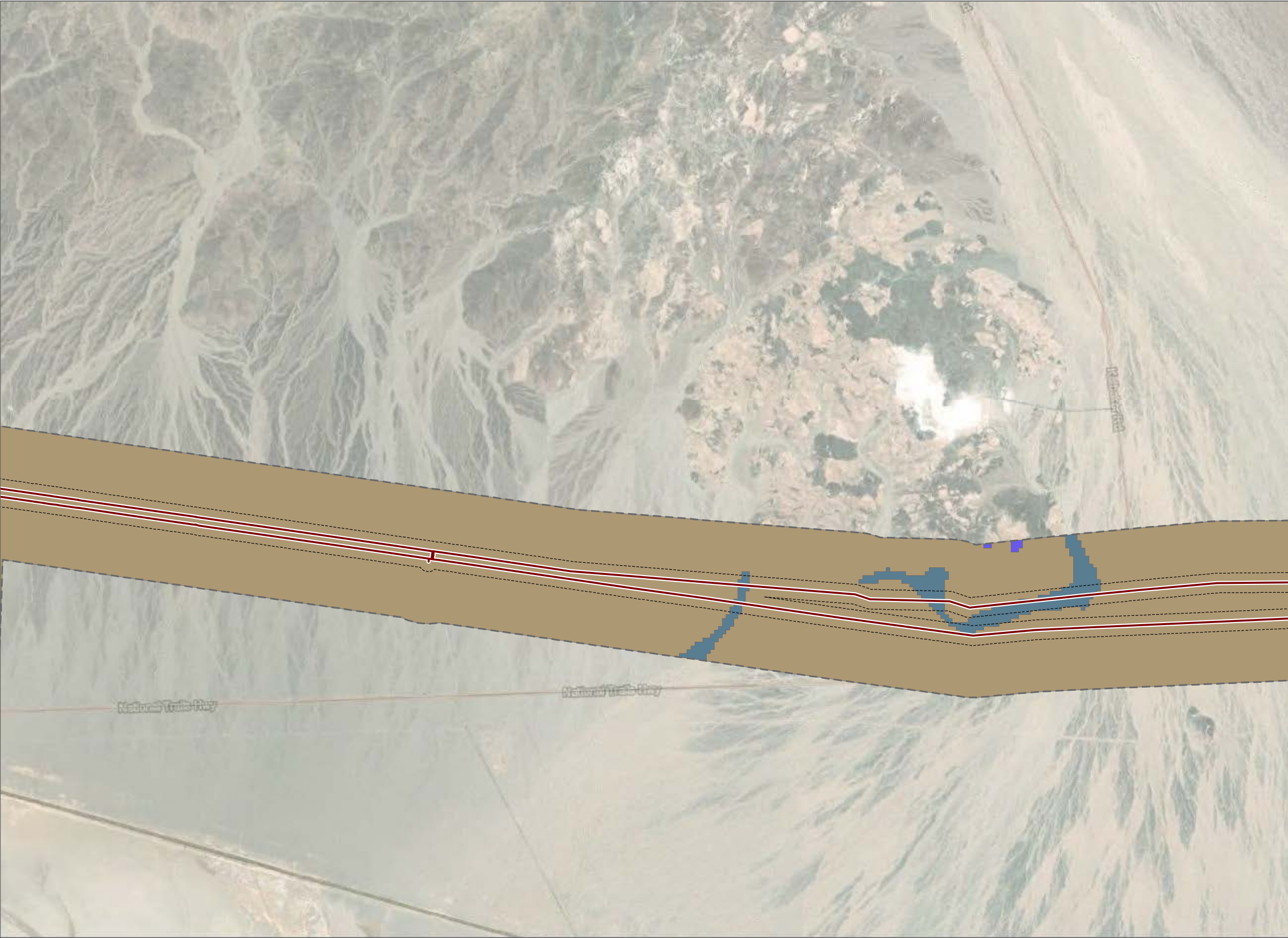
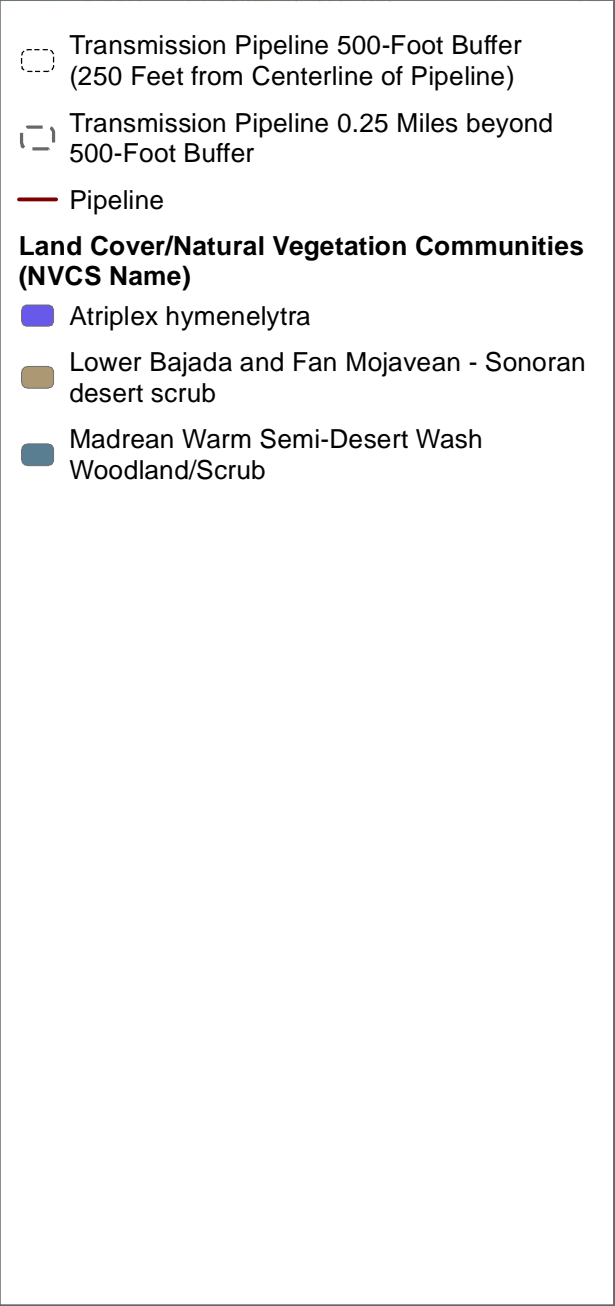
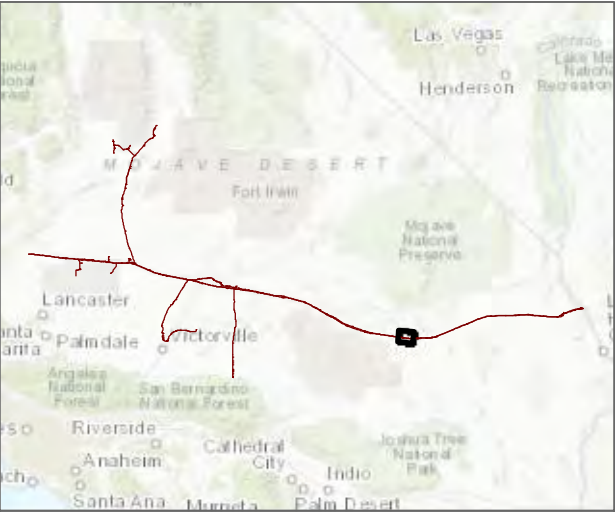




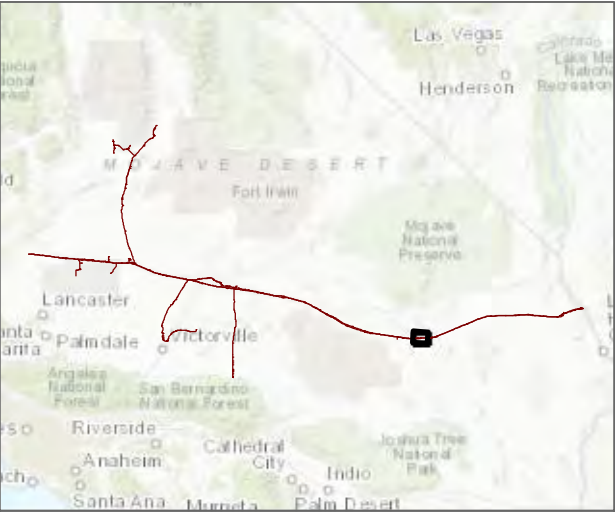
-  Transmission Pipeline 500-Foot Buffer (250 Feet from Centerline of Pipeline)
-  Transmission Pipeline 0.25 Miles beyond 500-Foot Buffer
-  Pipeline
- Land Cover/Natural Vegetation Communities (NVCS Name)**
-  Lower Bajada and Fan Mojavean - Sonoran desert scrub
-  Urban









SOURCES: AIS 2013; CDFW 2013



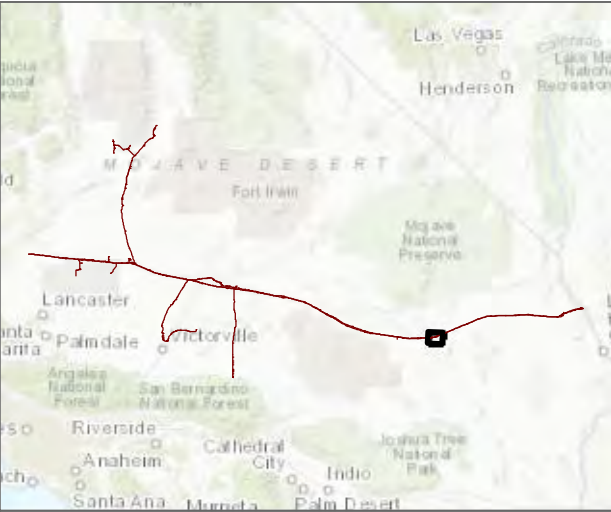
SOURCES: AIS 2013; CDFW 2013



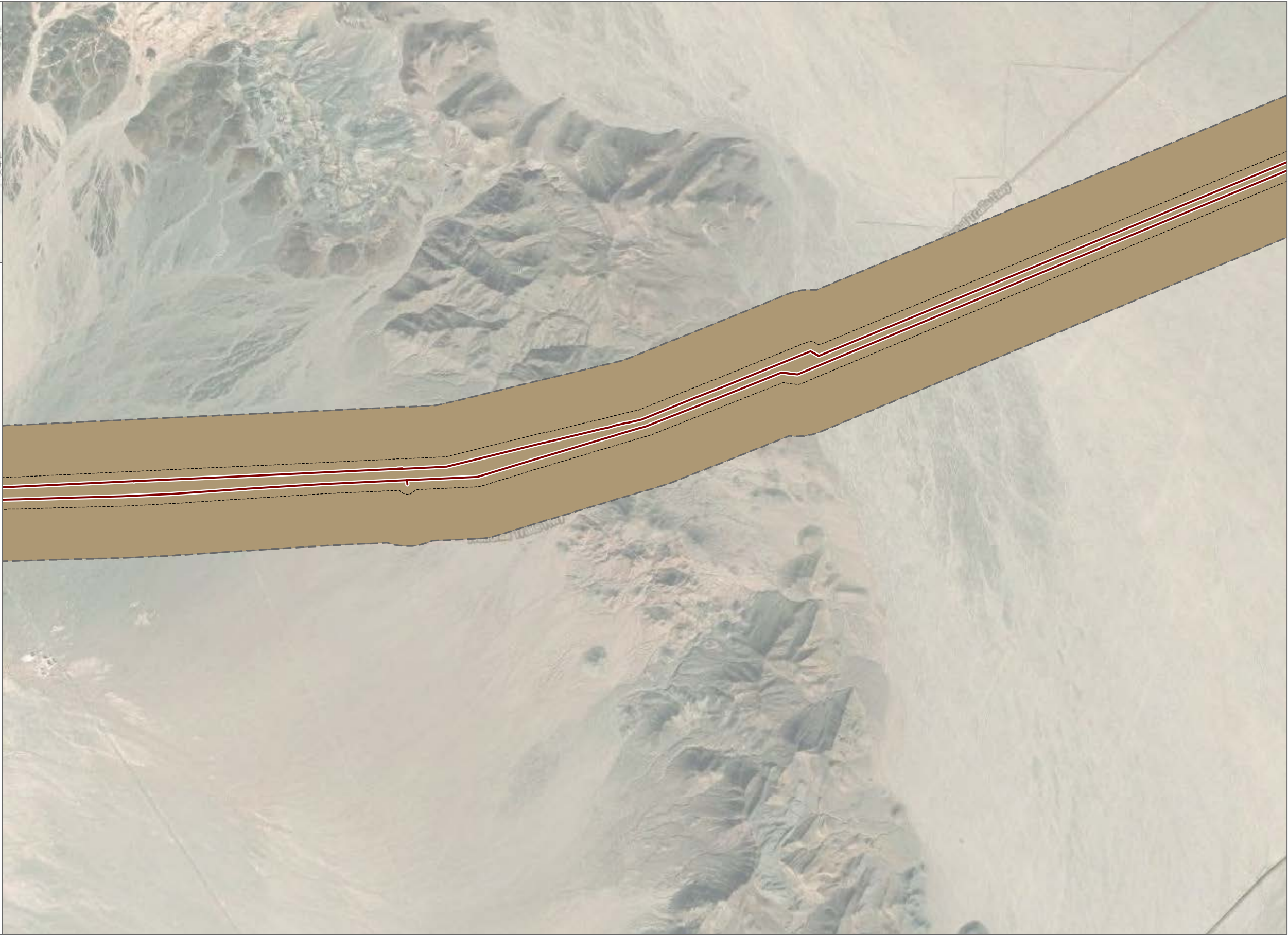
-  Transmission Pipeline 500-Foot Buffer (250 Feet from Centerline of Pipeline)
-  Transmission Pipeline 0.25 Miles beyond 500-Foot Buffer
-  Pipeline
- Land Cover/Natural Vegetation Communities (NVCS Name)**
 -  Lower Bajada and Fan Mojavean - Sonoran desert scrub
 -  Madrean Warm Semi-Desert Wash Woodland/Scrub



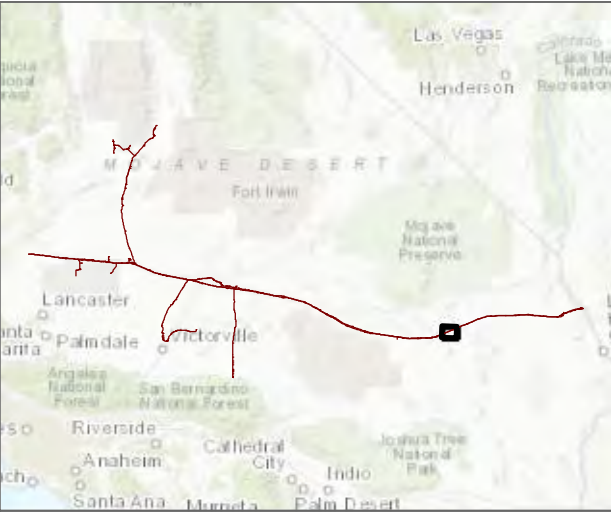
SOURCES: AIS 2013; CDFW 2013








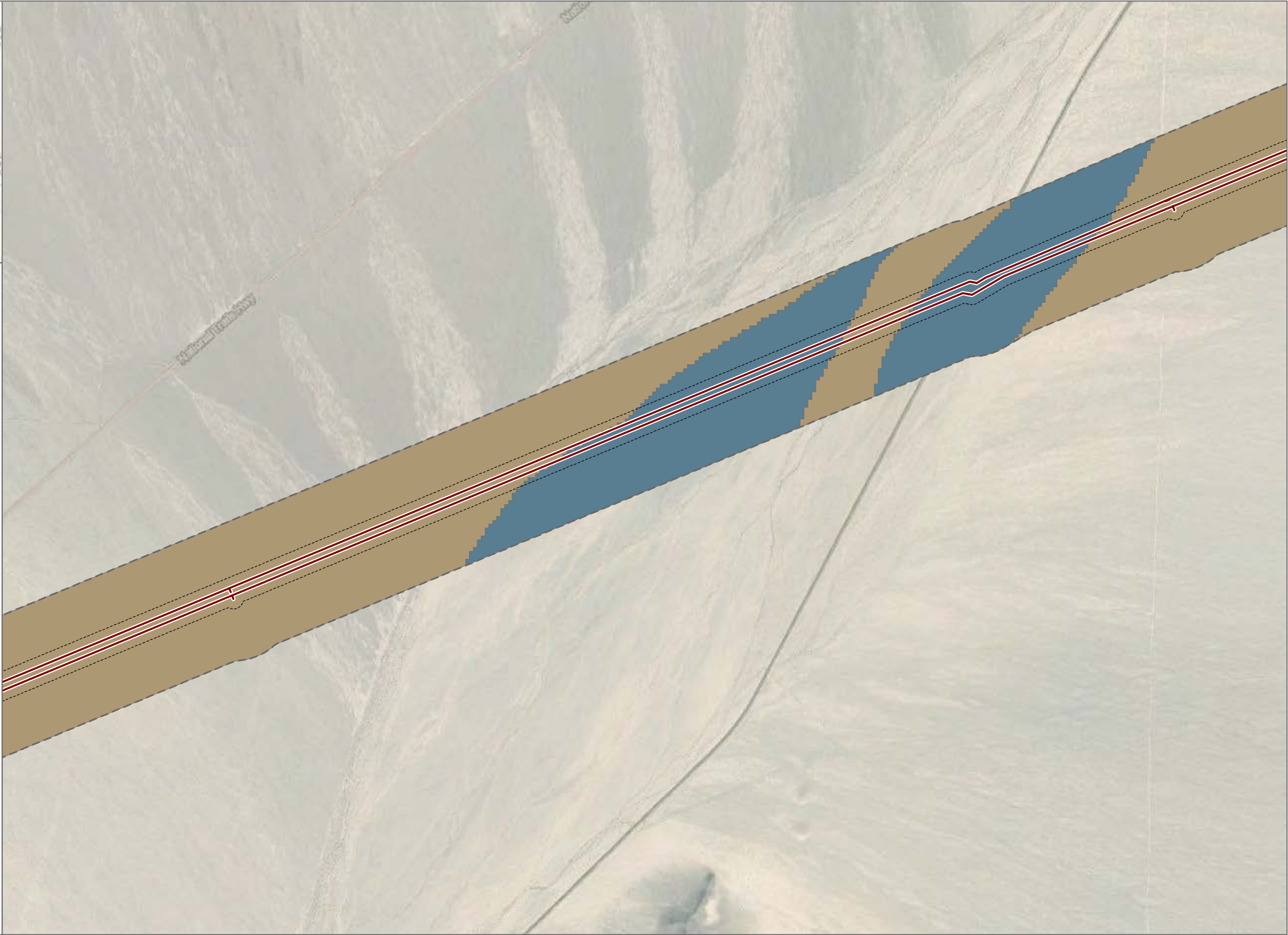
- Transmission Pipeline 500-Foot Buffer (250 Feet from Centerline of Pipeline)
- Transmission Pipeline 0.25 Miles beyond 500-Foot Buffer
- Pipeline
- Land Cover/Natural Vegetation Communities (NVCS Name)**
 - Lower Bajada and Fan Mojavean - Sonoran desert scrub



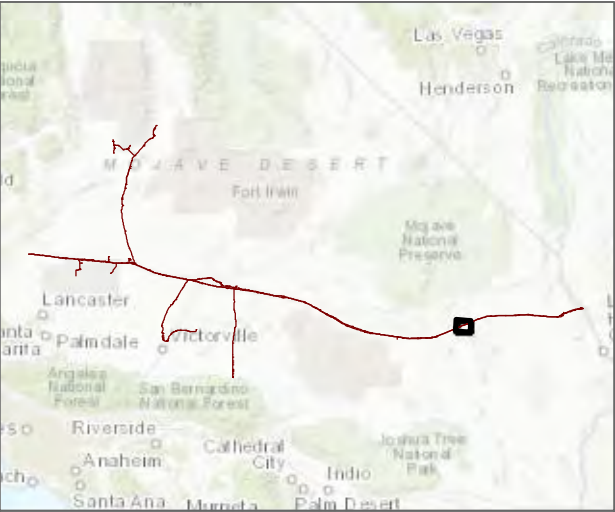
SOURCES: AIS 2013; CDFW 2013



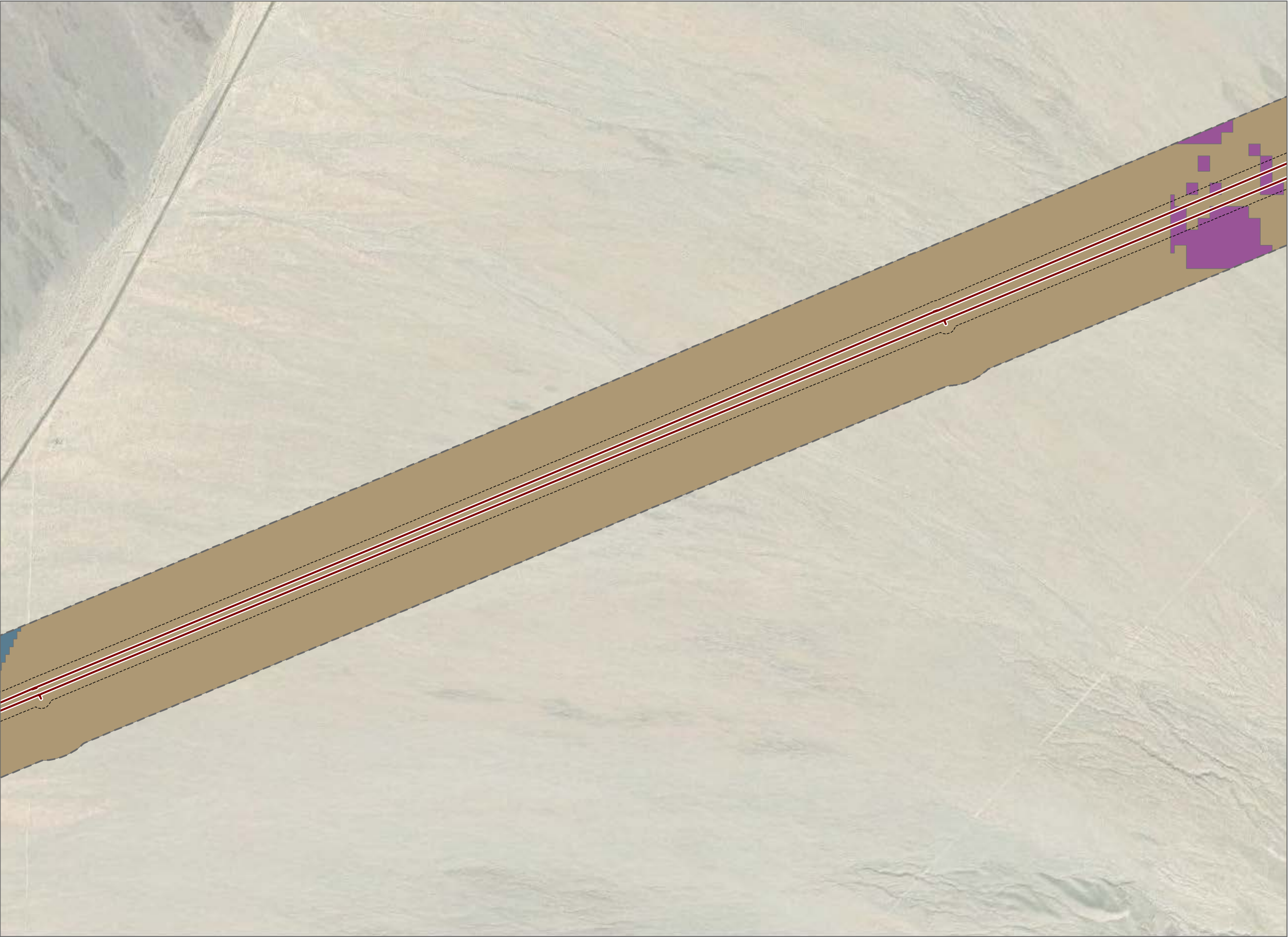
-  Transmission Pipeline 500-Foot Buffer (250 Feet from Centerline of Pipeline)
-  Transmission Pipeline 0.25 Miles beyond 500-Foot Buffer
-  Pipeline
- Land Cover/Natural Vegetation Communities (NVCS Name)**
-  Lower Bajada and Fan Mojavean - Sonoran desert scrub
-  Madrean Warm Semi-Desert Wash Woodland/Scrub



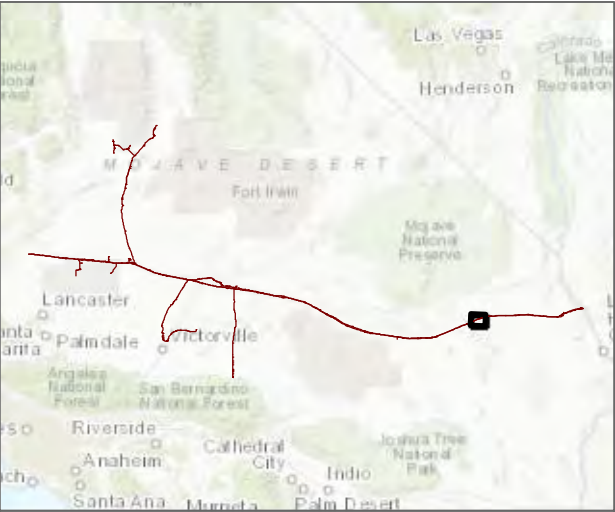
SOURCES: AIS 2013; CDFW 2013












- Transmission Pipeline 500-Foot Buffer (250 Feet from Centerline of Pipeline)
- Transmission Pipeline 0.25 Miles beyond 500-Foot Buffer
- Pipeline
- Land Cover/Natural Vegetation Communities (NVCS Name)**
 - Lower Bajada and Fan Mojavean - Sonoran desert scrub
 - Madrean Warm Semi-Desert Wash Woodland/Scrub
 - North American warm desert bedrock cliff and outcrop



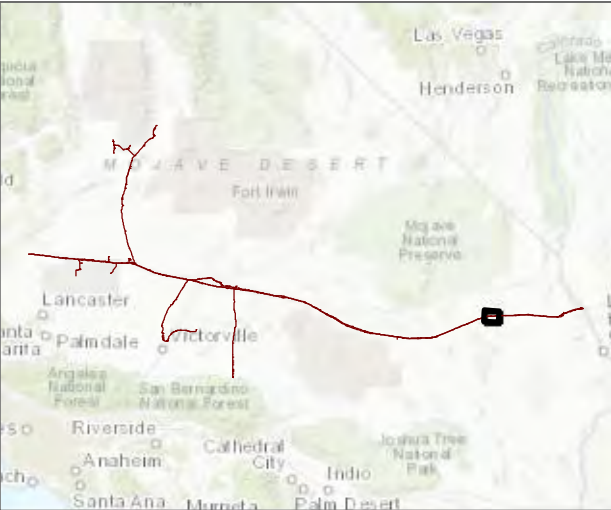
SOURCES: AIS 2013; CDFW 2013











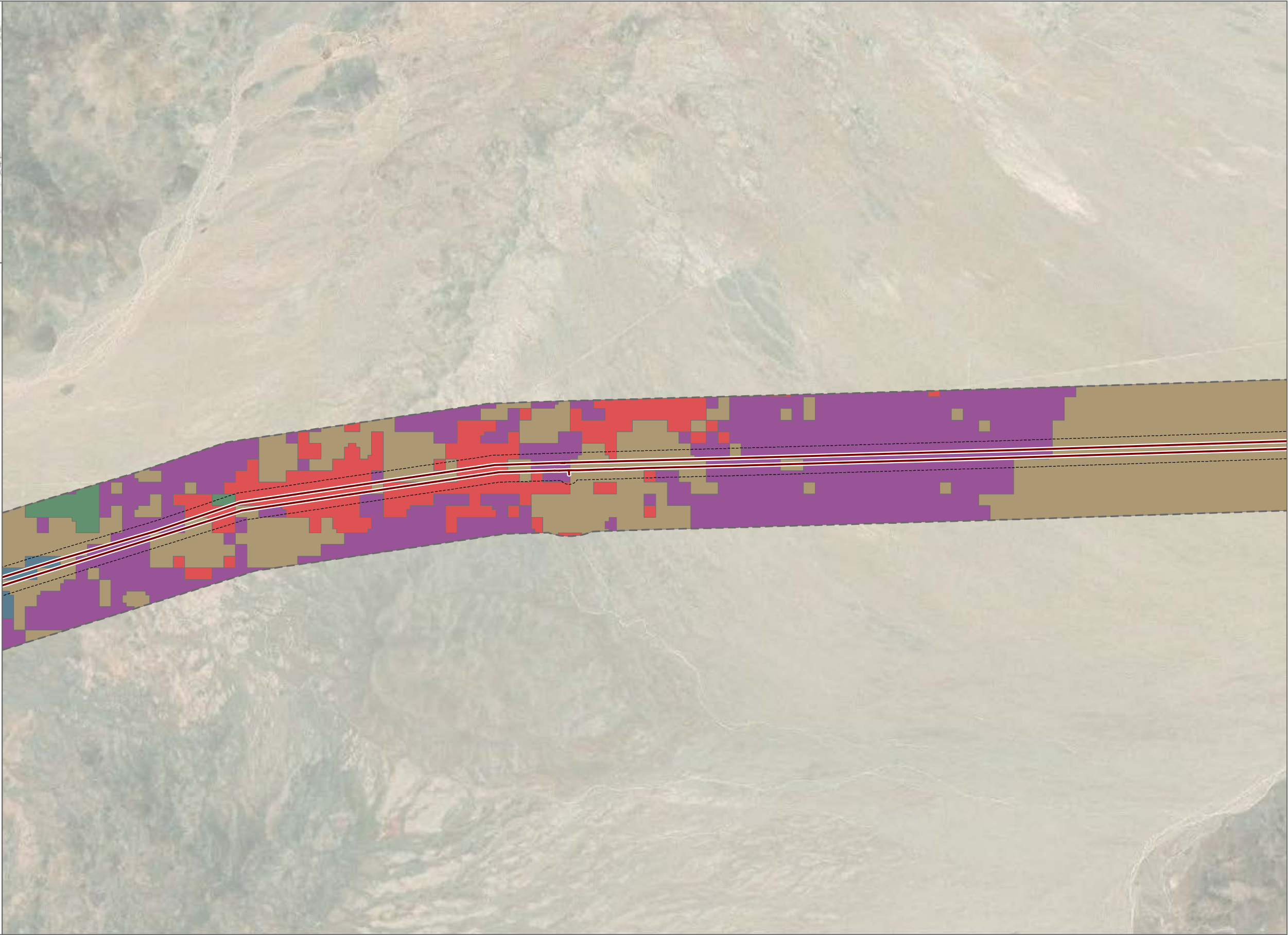
-  Transmission Pipeline 500-Foot Buffer (250 Feet from Centerline of Pipeline)
-  Transmission Pipeline 0.25 Miles beyond 500-Foot Buffer
-  Pipeline
- Land Cover/Natural Vegetation Communities (NVCS Name)**
-  Inter-Mountain Dry Shrubland and Grassland
-  Lower Bajada and Fan Mojavean - Sonoran desert scrub
-  Madrean Warm Semi-Desert Wash Woodland/Scrub
-  North American warm desert bedrock cliff and outcrop
-  Shadscale - saltbush cool semi-desert scrub



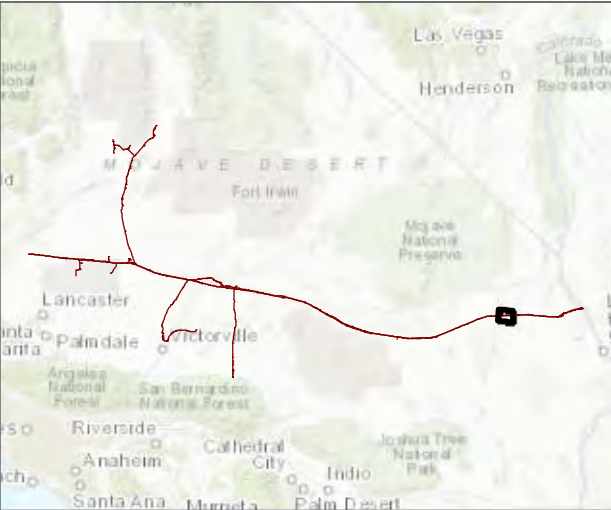
SOURCES: AIS 2013; CDFW 2013




-  Transmission Pipeline 500-Foot Buffer (250 Feet from Centerline of Pipeline)
-  Transmission Pipeline 0.25 Miles beyond 500-Foot Buffer
-  Pipeline
- Land Cover/Natural Vegetation Communities (NVCS Name)**
-  Inter-Mountain Dry Shrubland and Grassland
-  Lower Bajada and Fan Mojavean - Sonoran desert scrub
-  Madrean Warm Semi-Desert Wash Woodland/Scrub
-  North American warm desert bedrock cliff and outcrop
-  Shadscale - saltbush cool semi-desert scrub



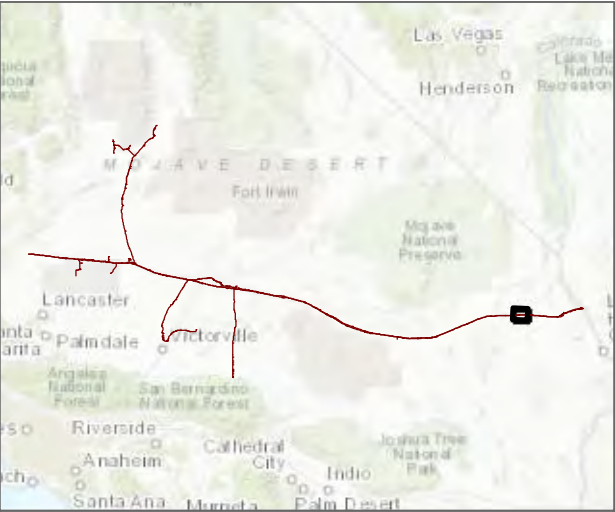
SOURCES: AIS 2013; CDFW 2013



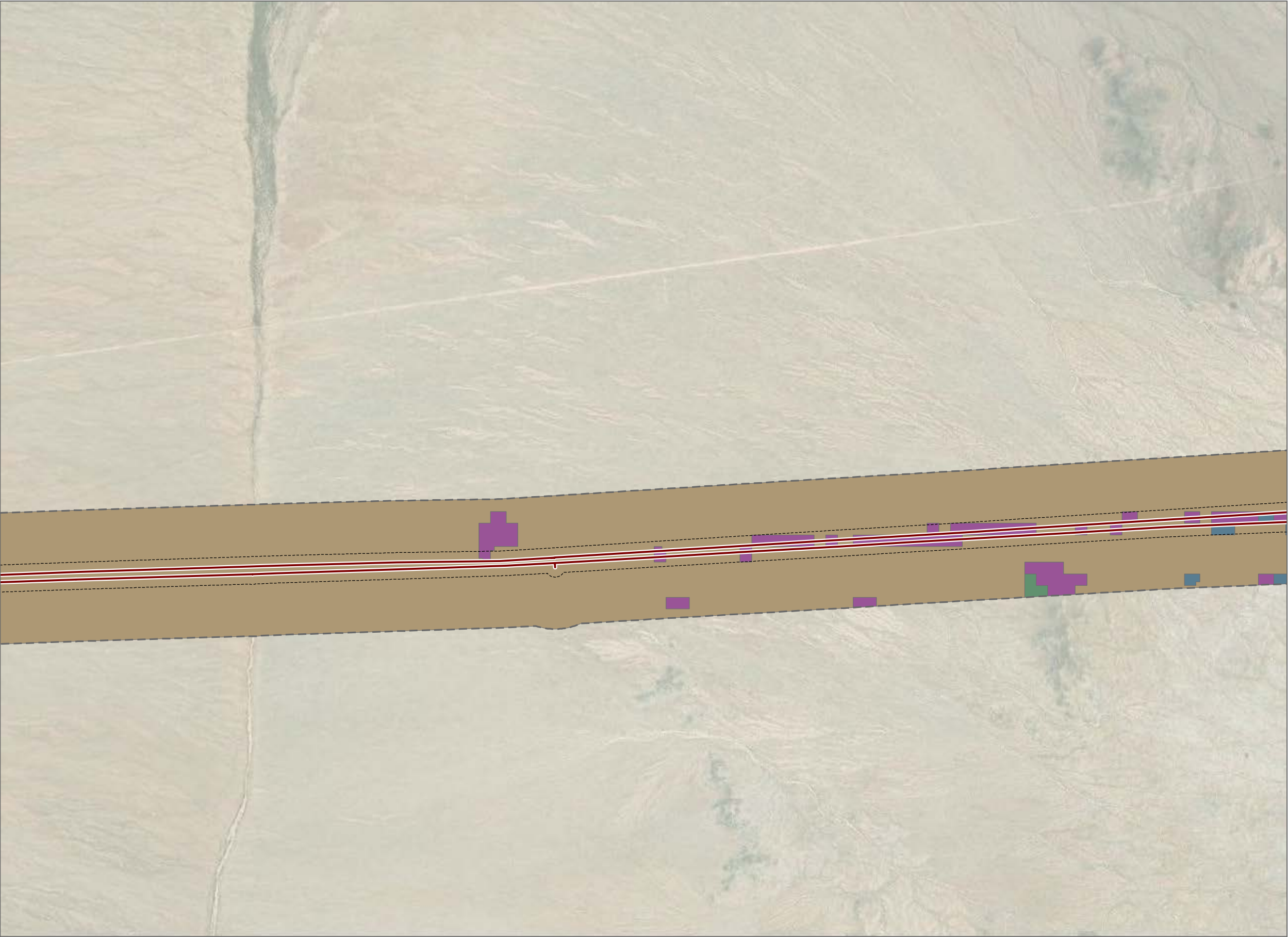
- Transmission Pipeline 500-Foot Buffer (250 Feet from Centerline of Pipeline)
- Transmission Pipeline 0.25 Miles beyond 500-Foot Buffer
- Pipeline
- Land Cover/Natural Vegetation Communities (NVCS Name)**
 - Lower Bajada and Fan Mojavean - Sonoran desert scrub
 - North American warm desert bedrock cliff and outcrop



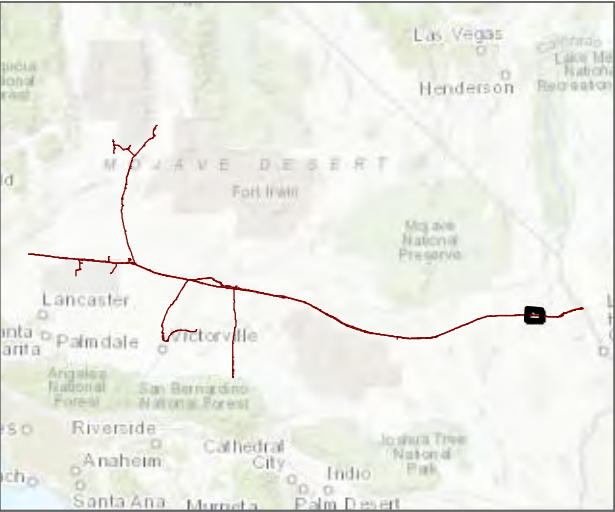
SOURCES: AIS 2013; CDFW 2013



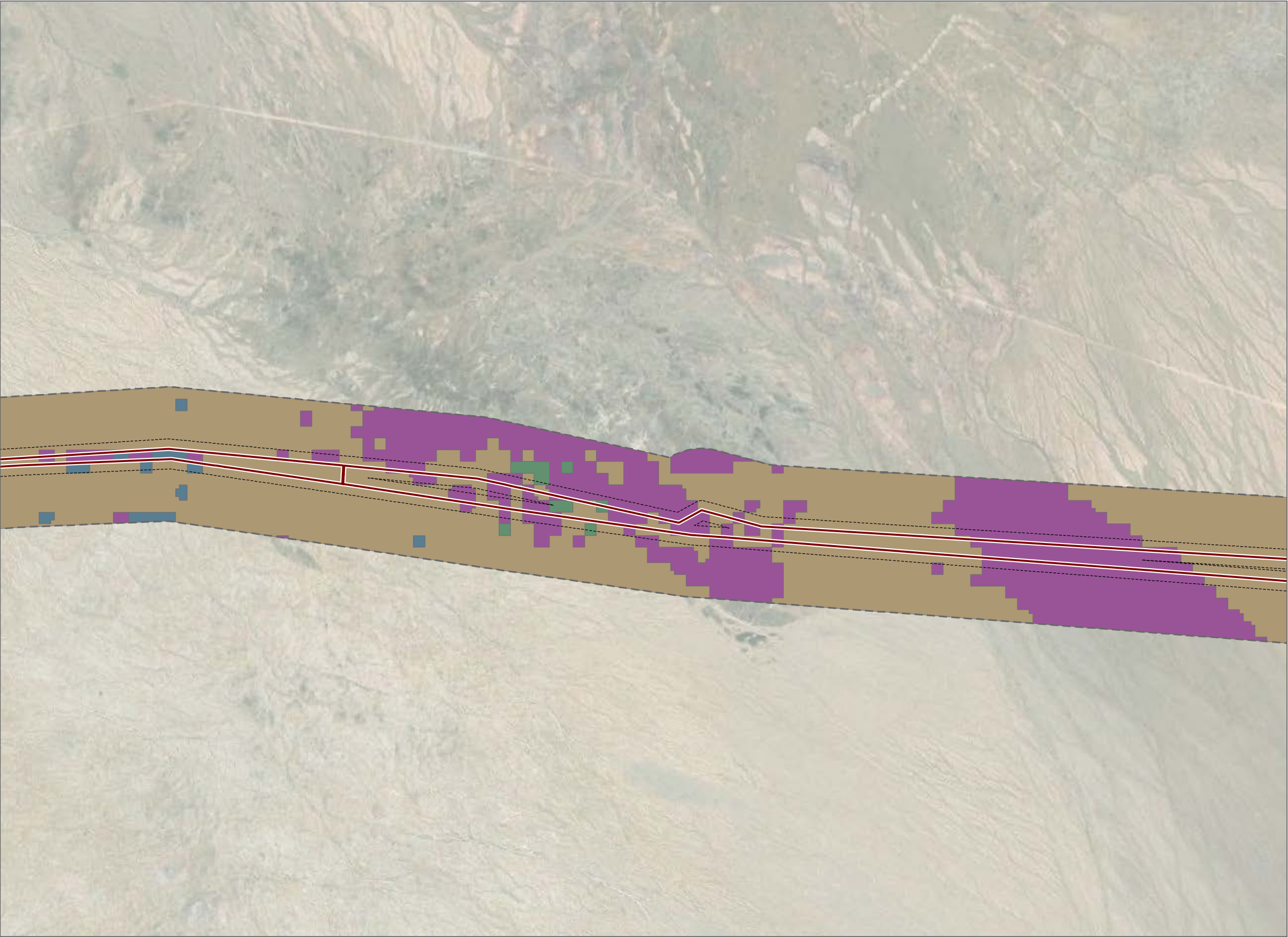
- Transmission Pipeline 500-Foot Buffer (250 Feet from Centerline of Pipeline)
- Transmission Pipeline 0.25 Miles beyond 500-Foot Buffer
- Pipeline
- Land Cover/Natural Vegetation Communities (NVCS Name)**
 - Lower Bajada and Fan Mojavean - Sonoran desert scrub
 - Madrean Warm Semi-Desert Wash Woodland/Scrub
 - North American warm desert bedrock cliff and outcrop
 - Shadscale - saltbush cool semi-desert scrub



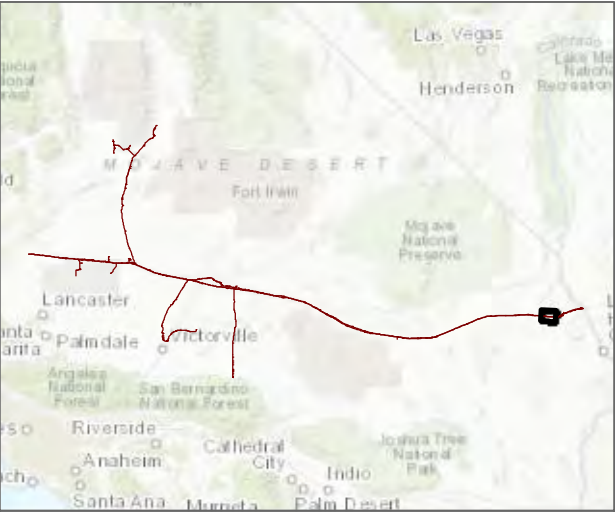
SOURCES: AIS 2013; CDFW 2013



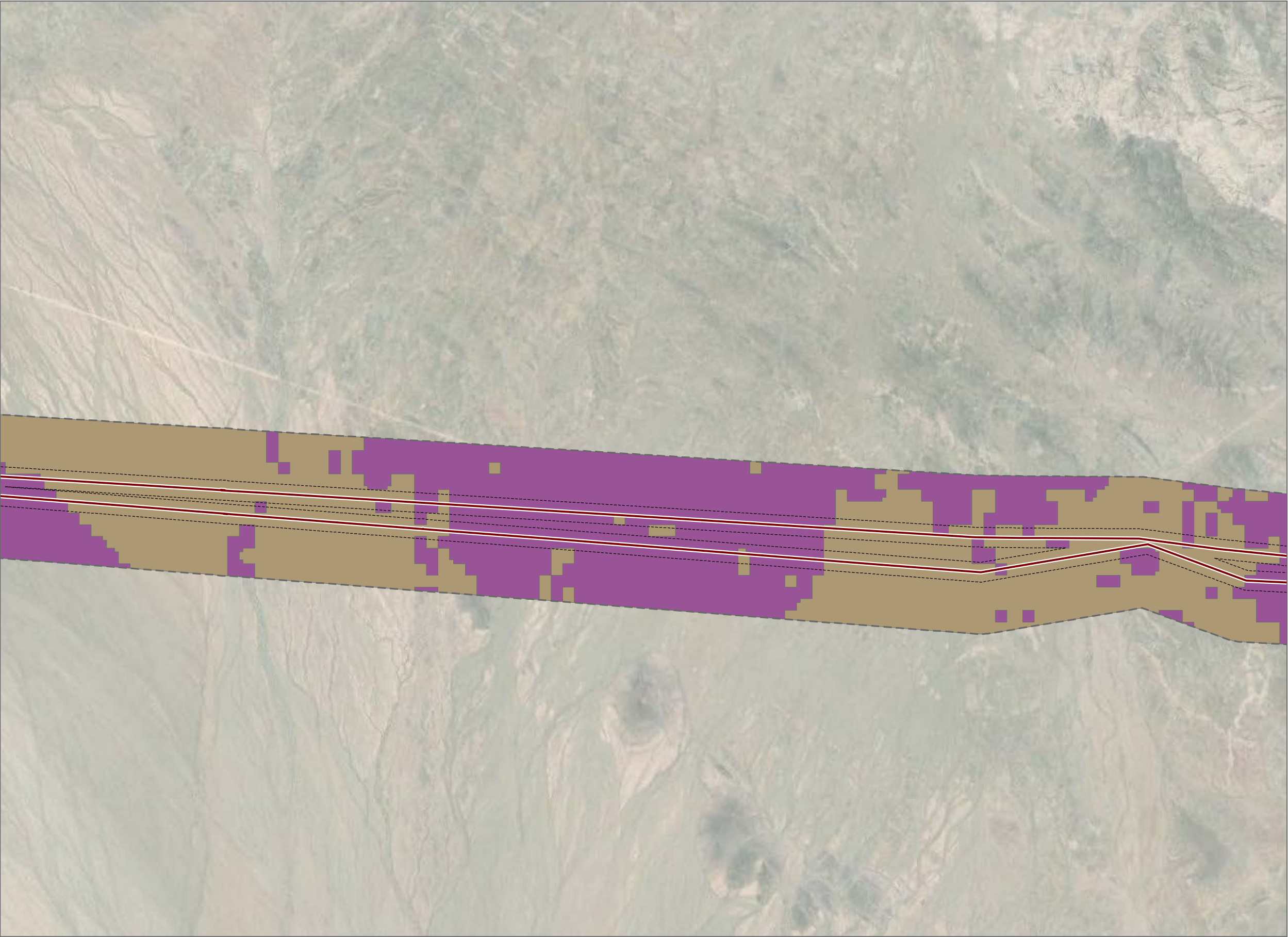
- Transmission Pipeline 500-Foot Buffer (250 Feet from Centerline of Pipeline)
- Transmission Pipeline 0.25 Miles beyond 500-Foot Buffer
- Pipeline
- Land Cover/Natural Vegetation Communities (NVCS Name)**
 - Lower Bajada and Fan Mojavean - Sonoran desert scrub
 - Madrean Warm Semi-Desert Wash Woodland/Scrub
 - North American warm desert bedrock cliff and outcrop
 - Shadscale - saltbush cool semi-desert scrub



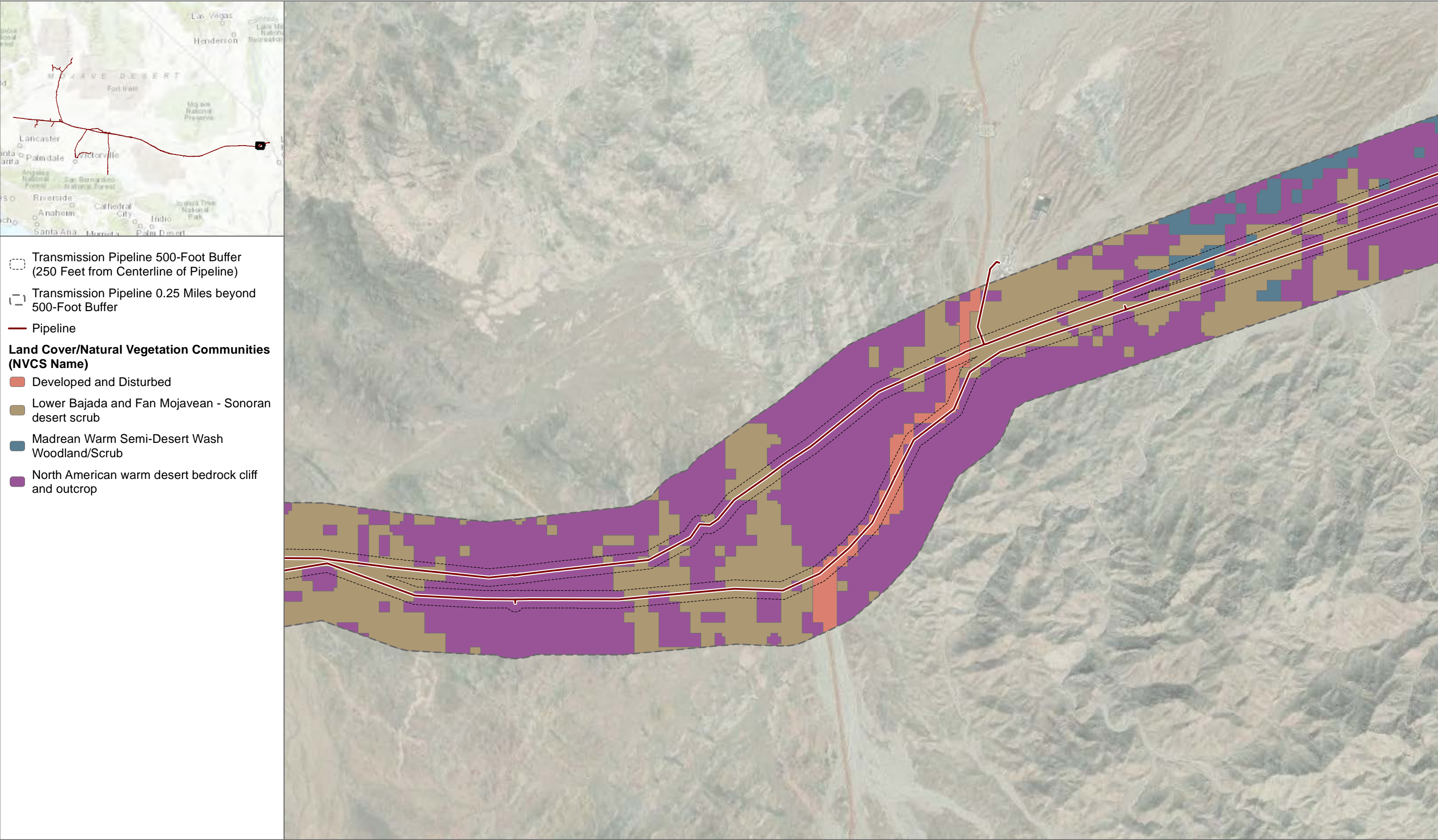
SOURCES: AIS 2013; CDFW 2013

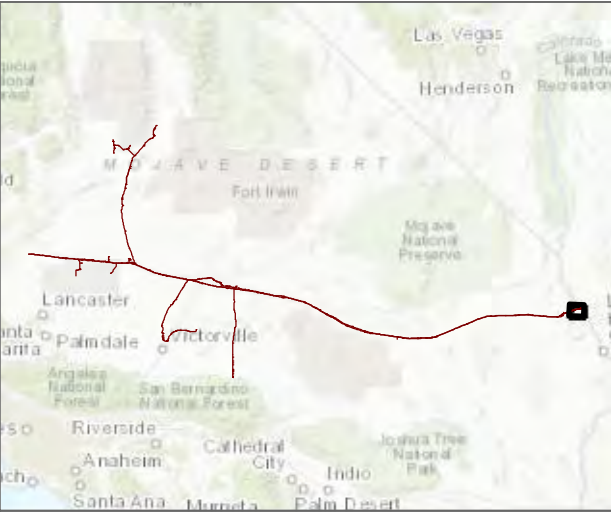












- Transmission Pipeline 500-Foot Buffer (250 Feet from Centerline of Pipeline)
- Transmission Pipeline 0.25 Miles beyond 500-Foot Buffer
- Pipeline
- Land Cover/Natural Vegetation Communities (NVCS Name)**
 - Lower Bajada and Fan Mojavean - Sonoran desert scrub
 - North American warm desert bedrock cliff and outcrop

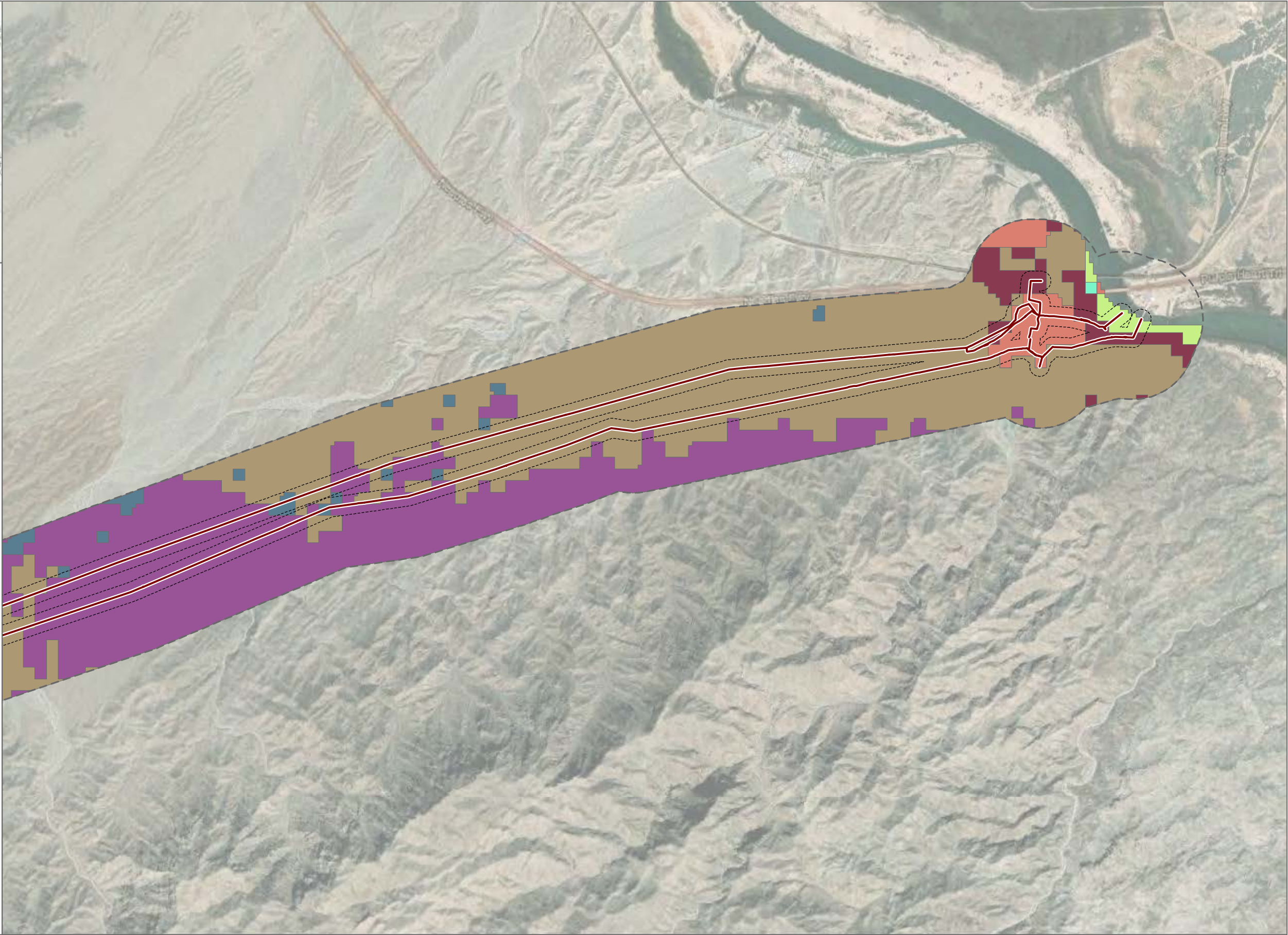


SOURCES: AIS 2013; CDFW 2013





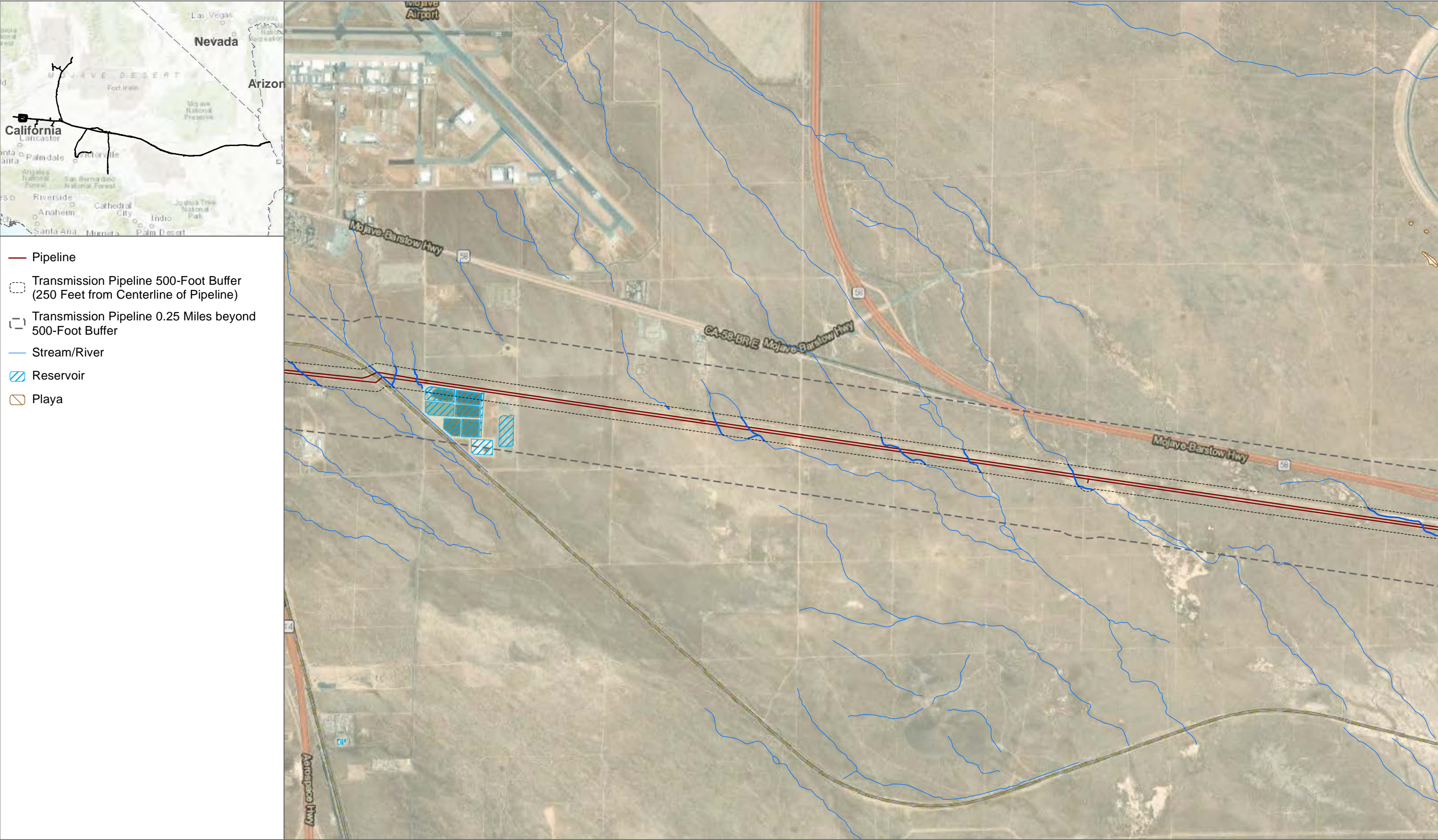
-  Transmission Pipeline 500-Foot Buffer (250 Feet from Centerline of Pipeline)
-  Transmission Pipeline 0.25 Miles beyond 500-Foot Buffer
-  Pipeline
- Land Cover/Natural Vegetation Communities (NVCS Name)**
-  Arizonan upland Sonoran desert scrub
-  Developed and Disturbed
-  Lower Bajada and Fan Mojavean - Sonoran desert scrub
-  Madrean Warm Semi-Desert Wash Woodland/Scrub
-  North American warm desert bedrock cliff and outcrop
-  Open Water
-  Southwestern North American introduced riparian scrub



SOURCES: AIS 2013; CDFW 2013

Appendix D2

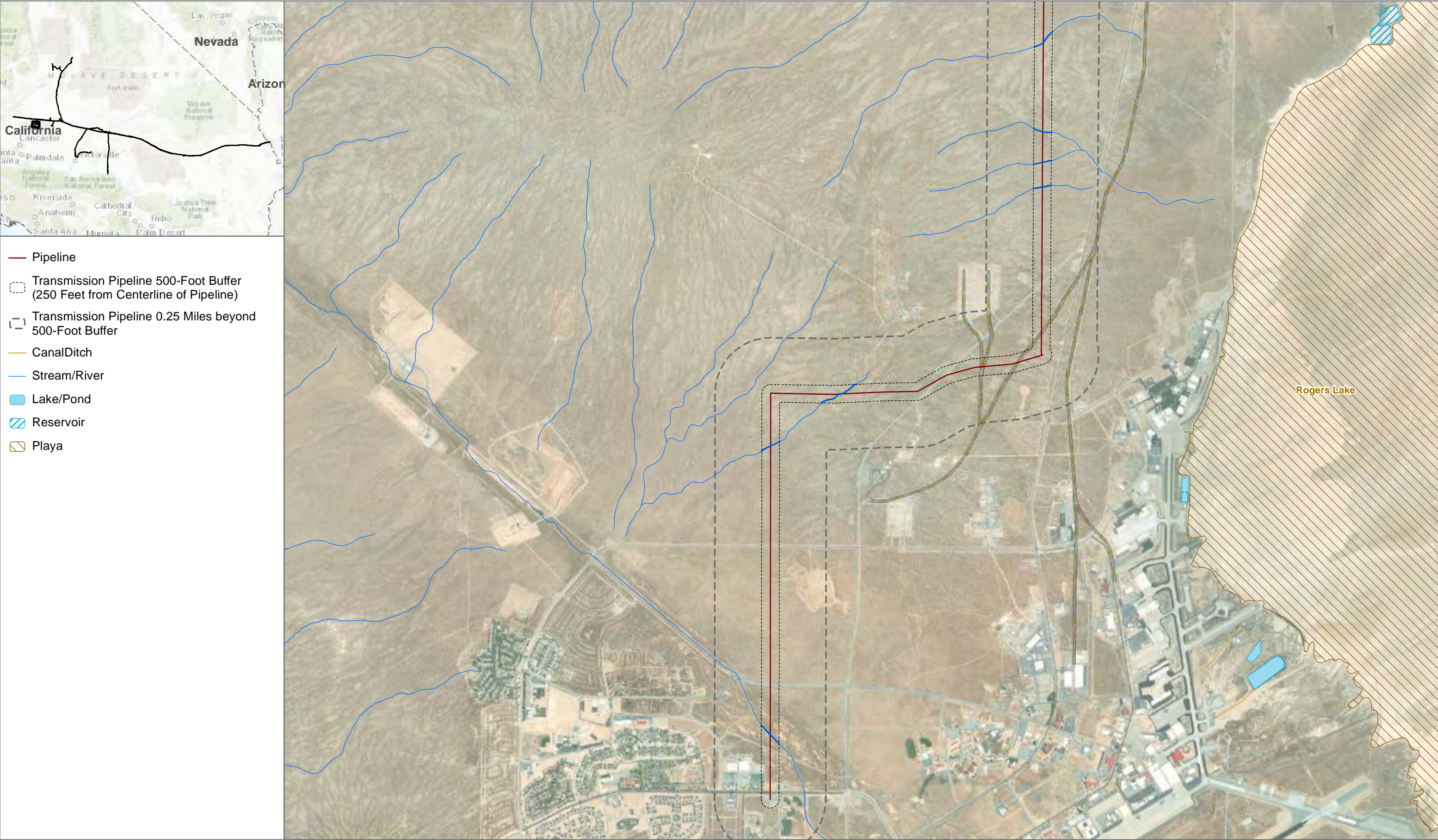
Potential Waters of the State in the Study Area



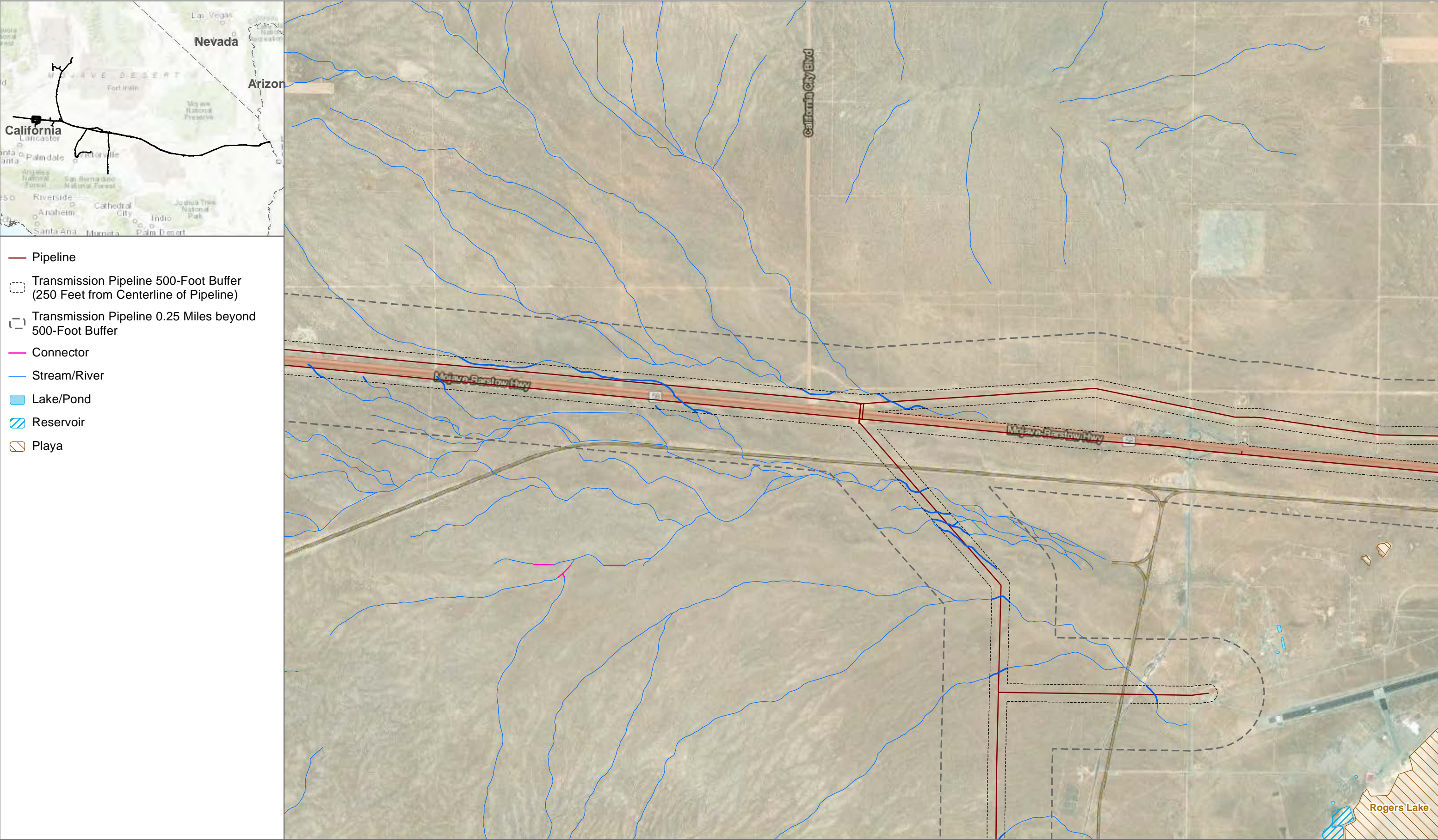
SOURCES: Insignia 2021; USGS 2020



SOURCES: Insignia 2021; USGS 2020



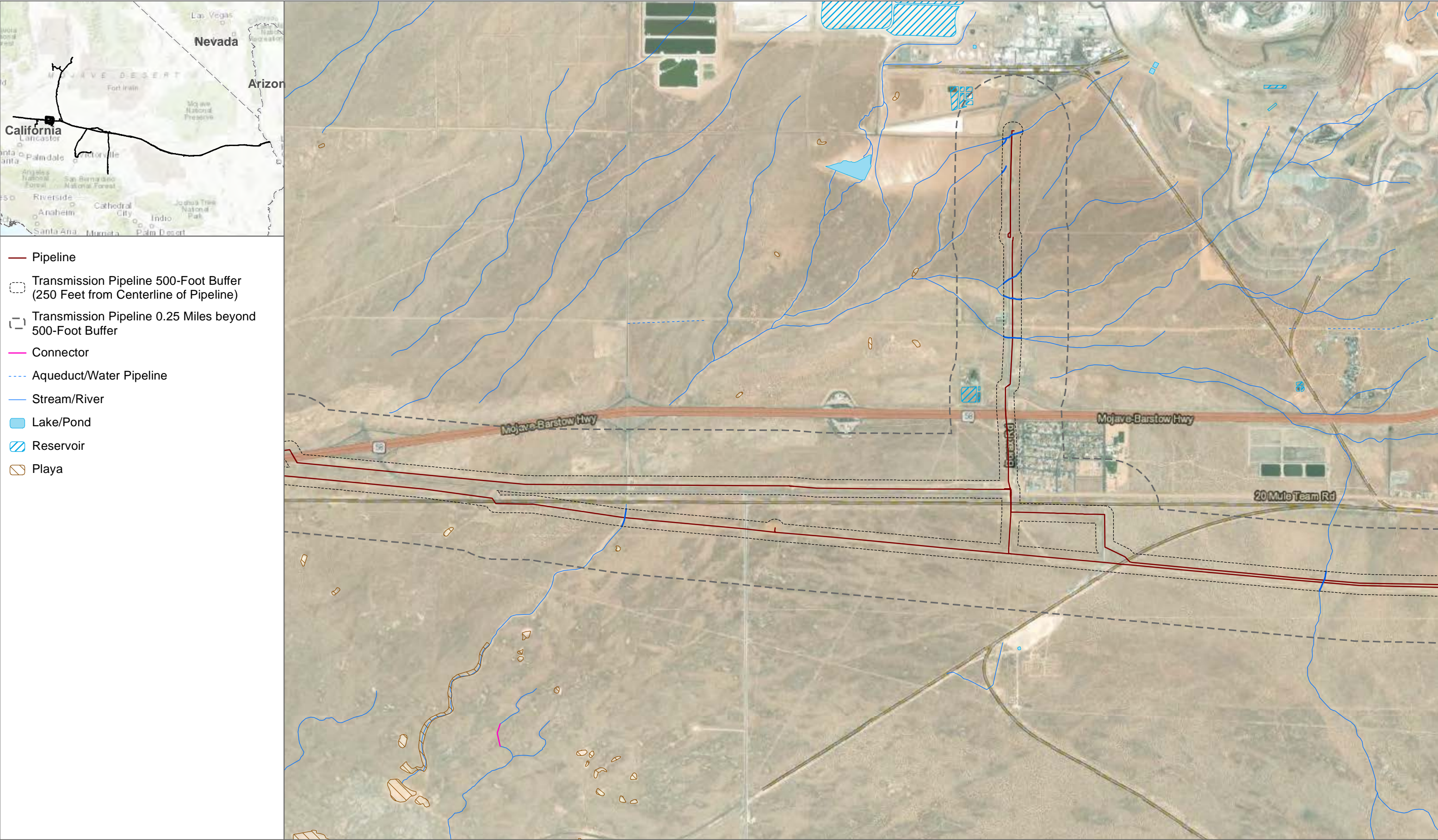
SOURCES: Insignia 2021; USGS 2020



SOURCES: Insignia 2021; USGS 2020



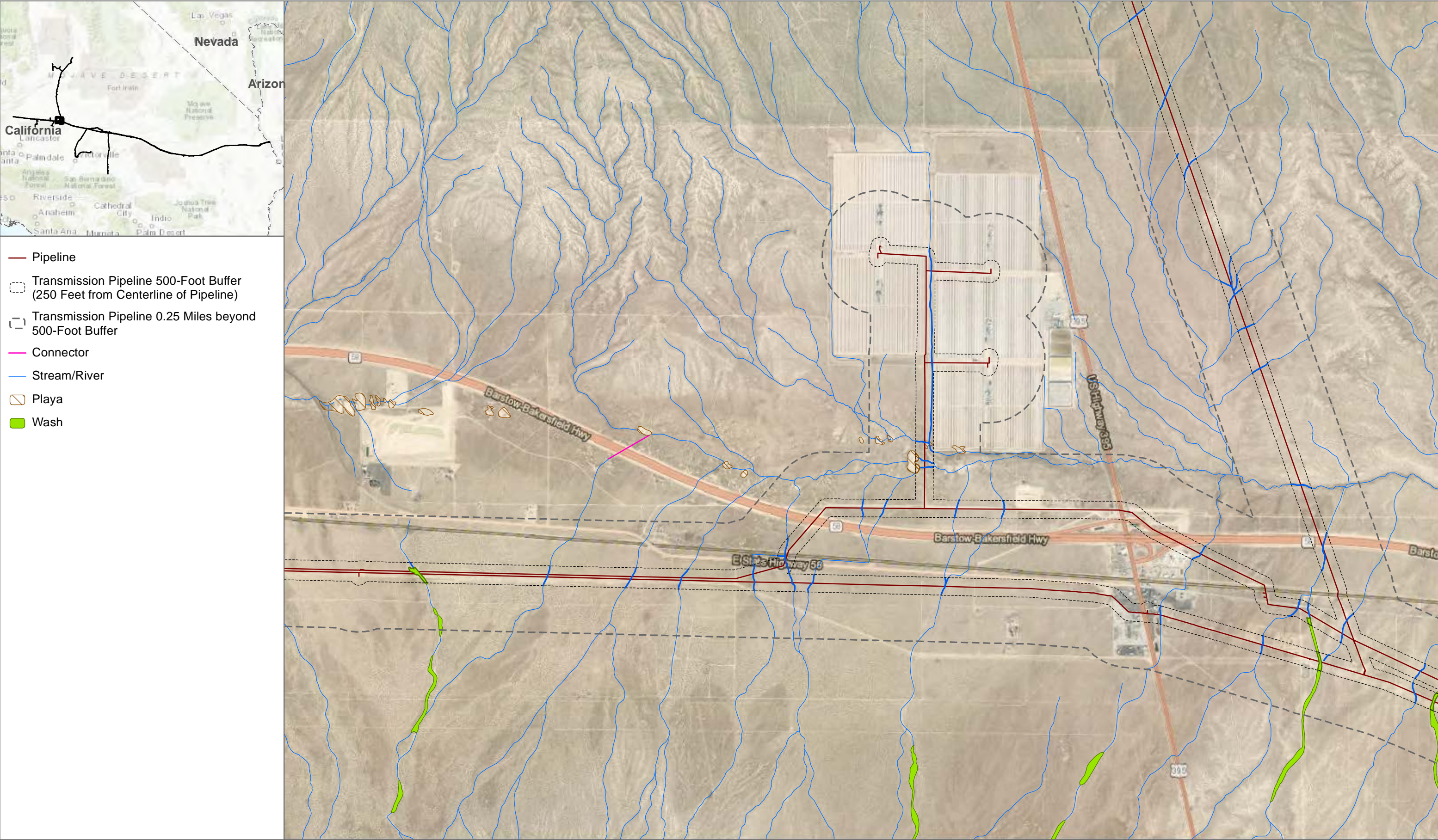
SOURCES: Insignia 2021; USGS 2020



SOURCES: Insignia 2021; USGS 2020



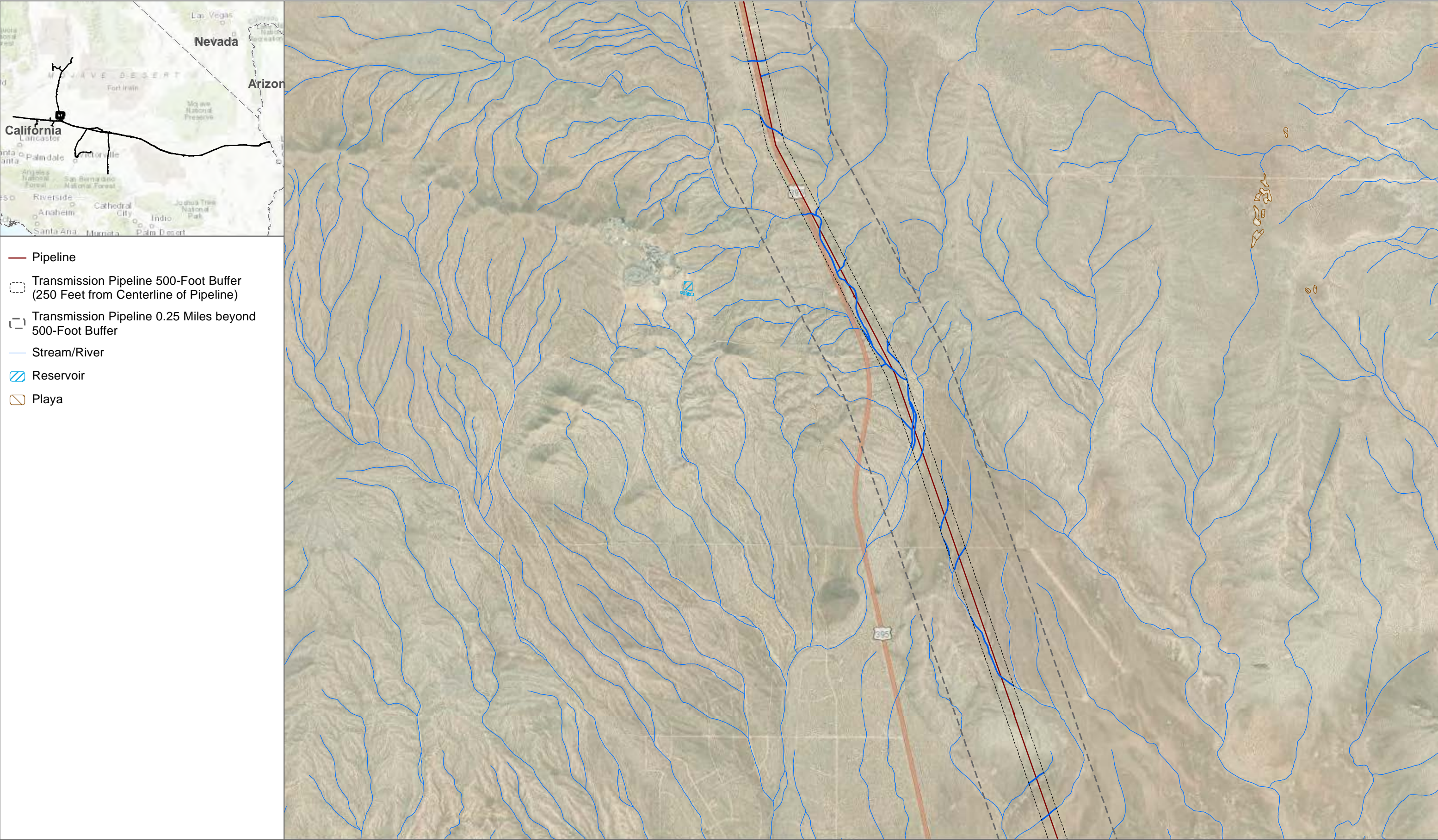
SOURCES: Insignia 2021; USGS 2020

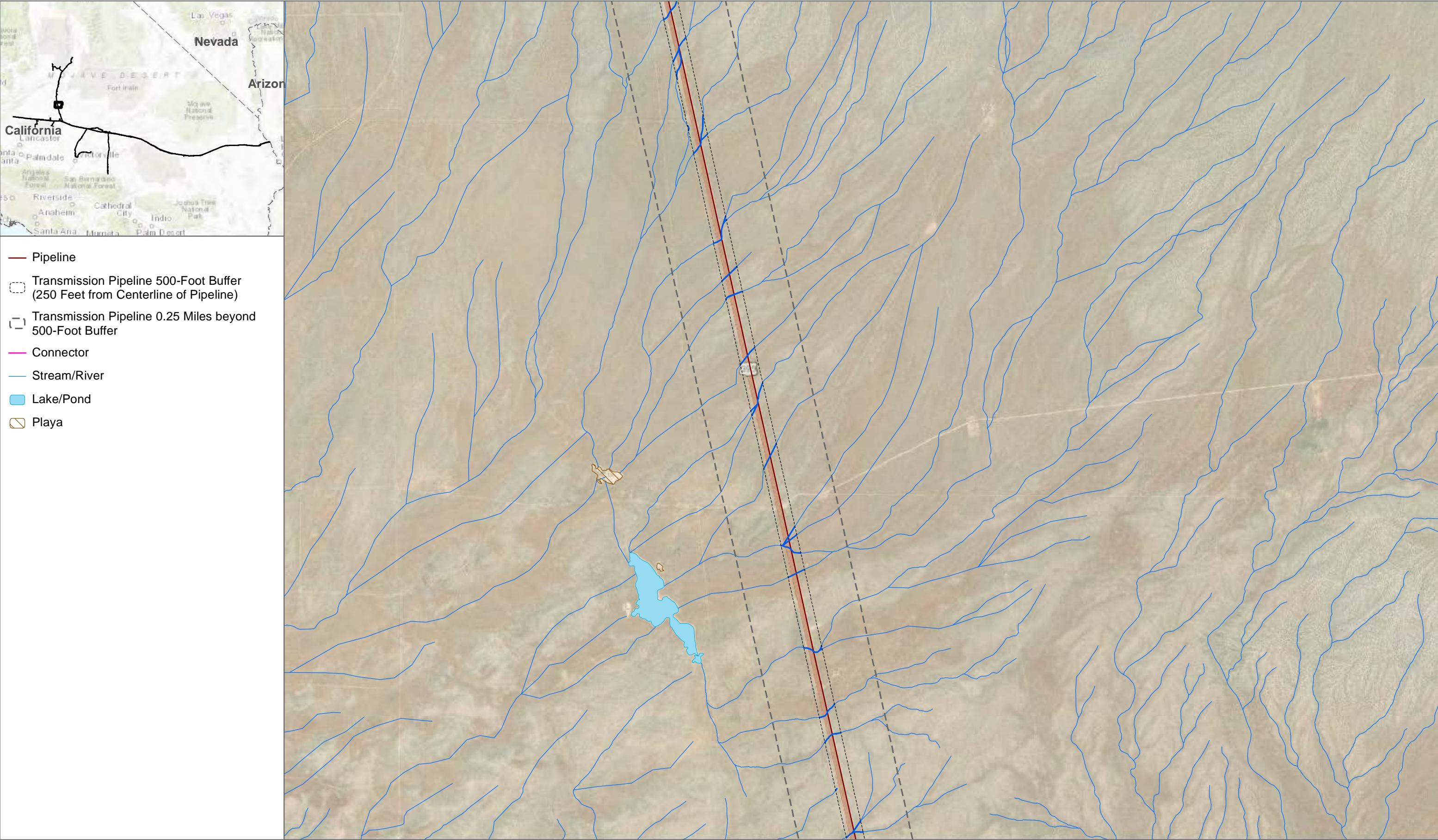


SOURCES: Insignia 2021; USGS 2020

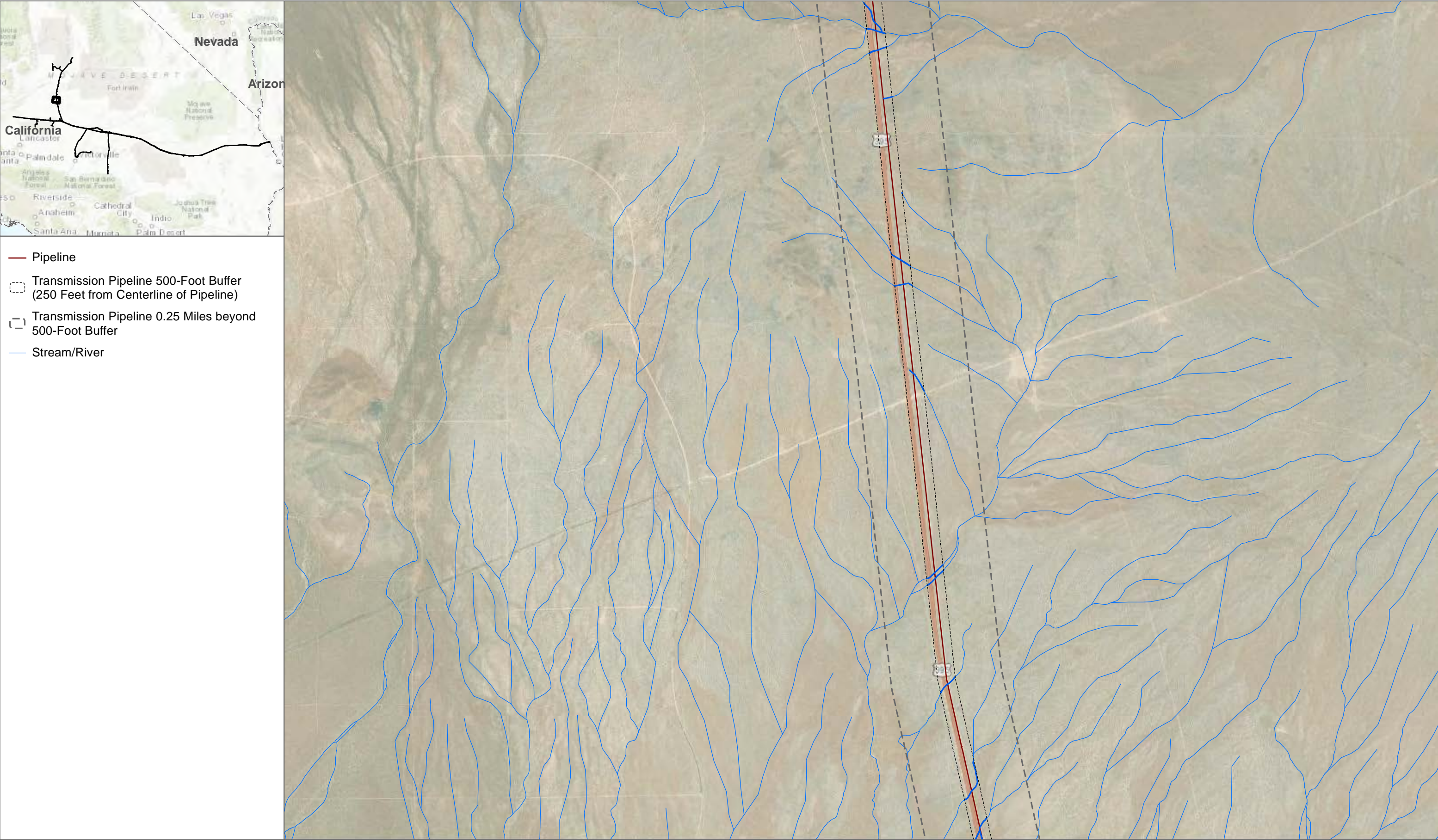


SOURCES: Insignia 2021; USGS 2020

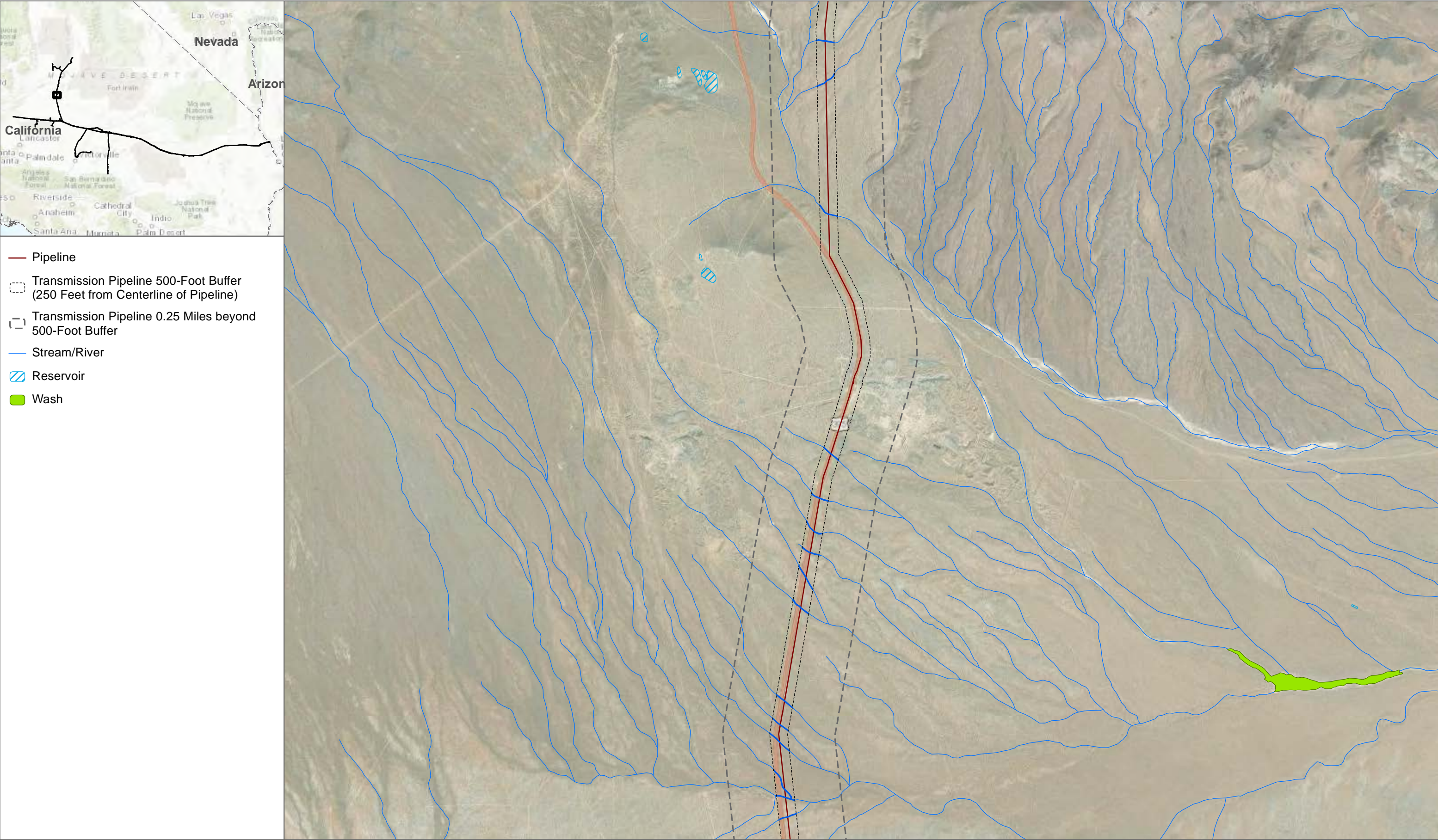




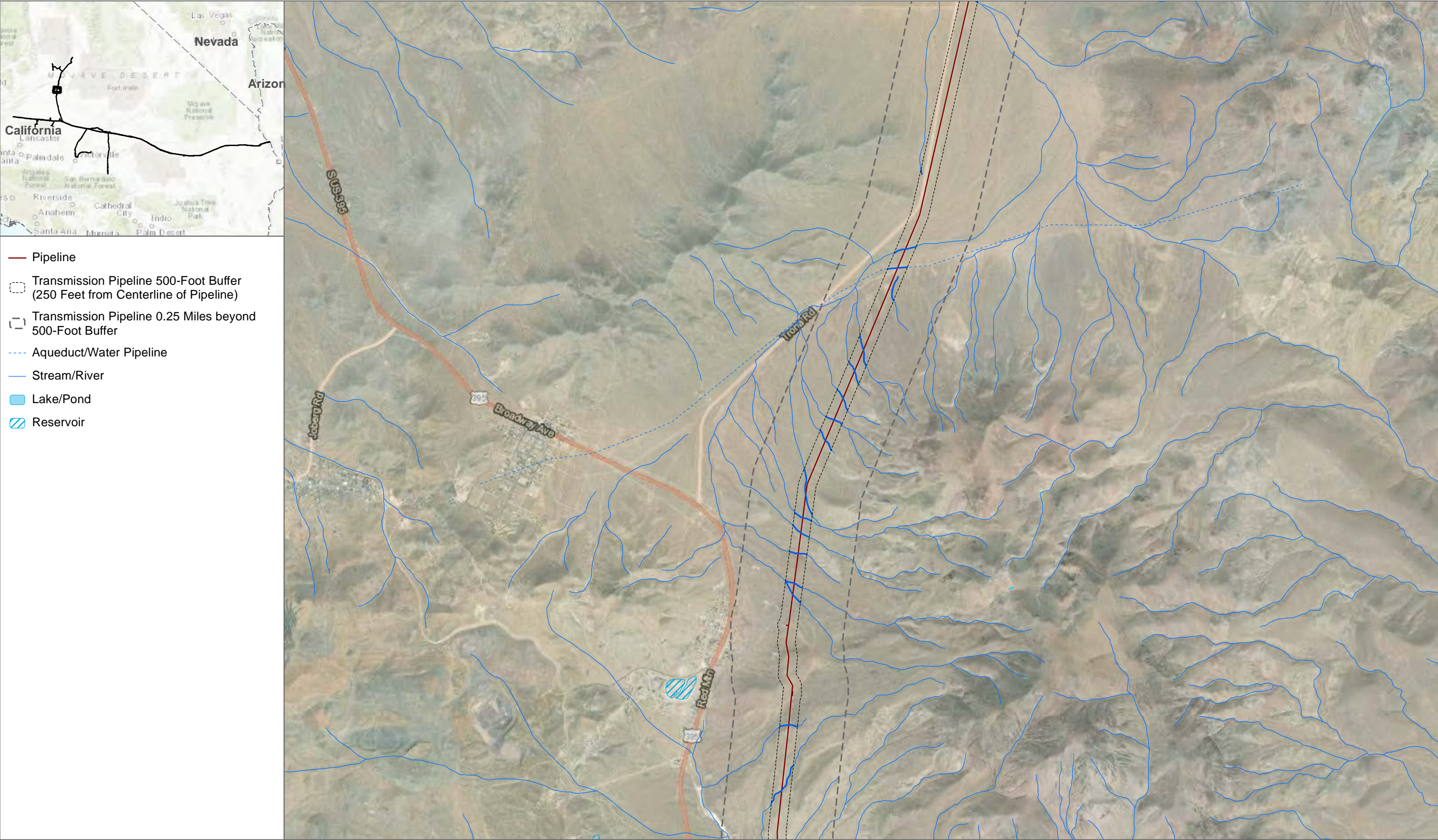
SOURCES: Insignia 2021; USGS 2020



SOURCES: Insignia 2021; USGS 2020



SOURCES: Insignia 2021; USGS 2020

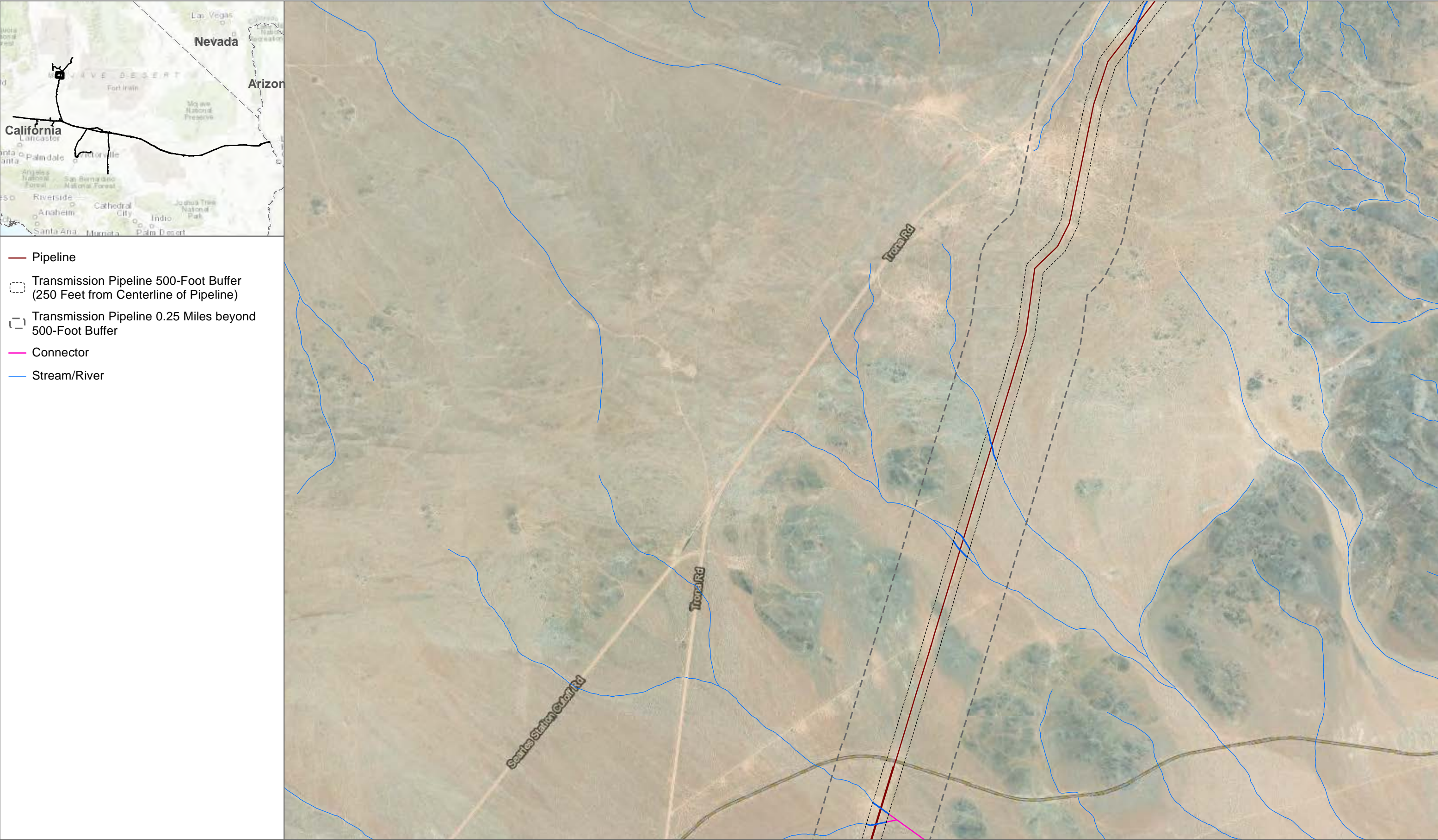




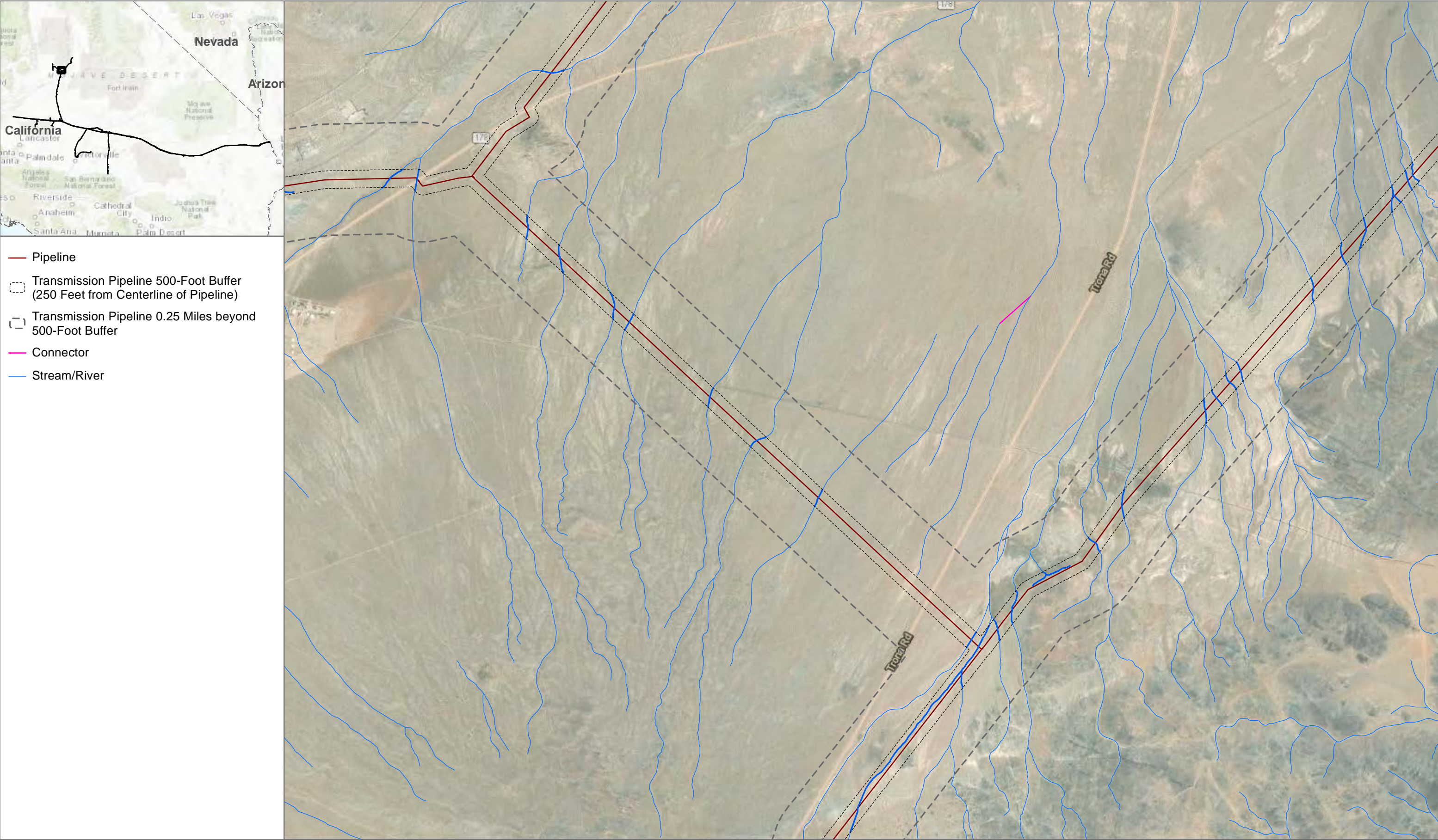
SOURCES: Insignia 2021; USGS 2020



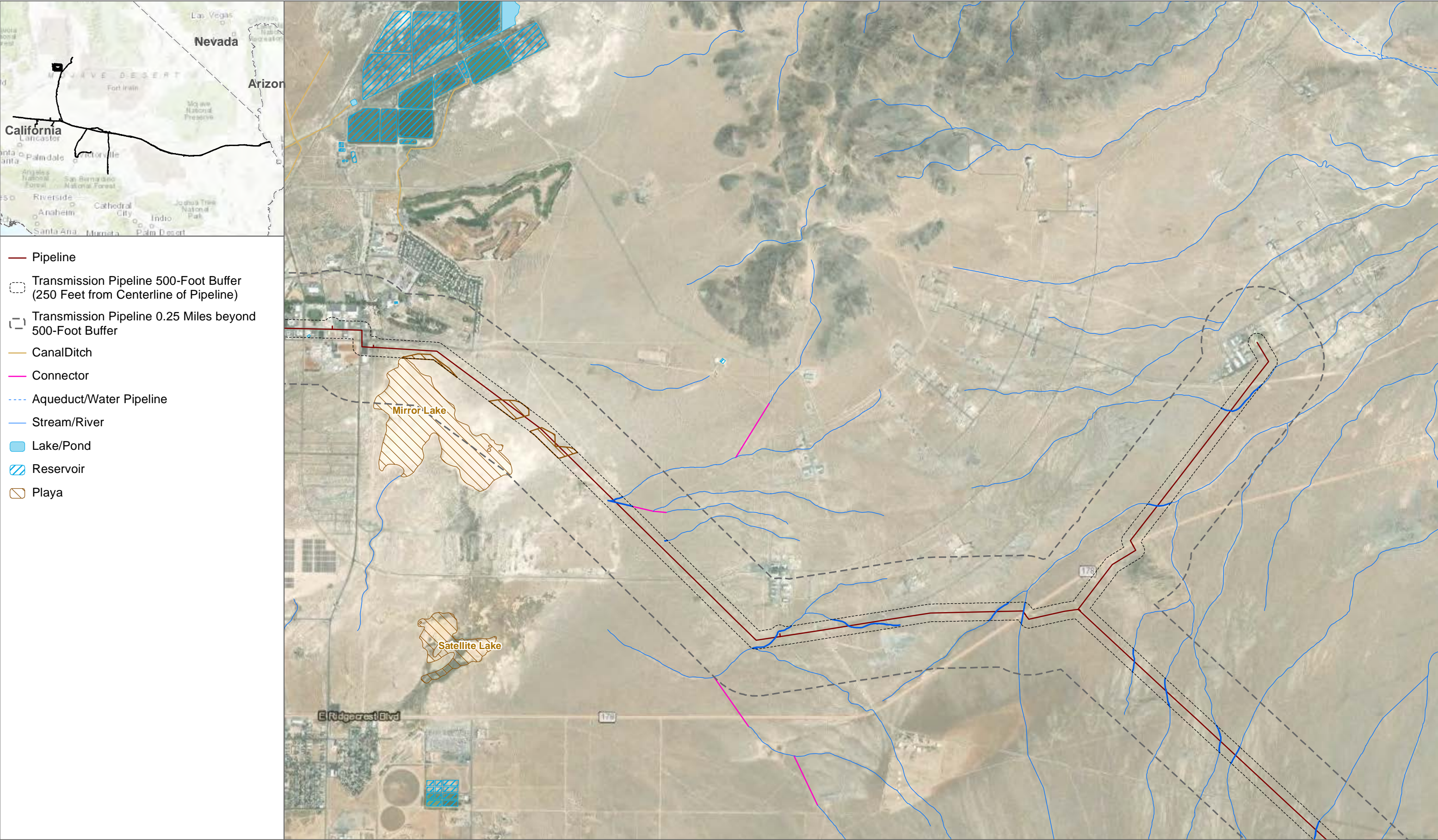
SOURCES: Insignia 2021; USGS 2020



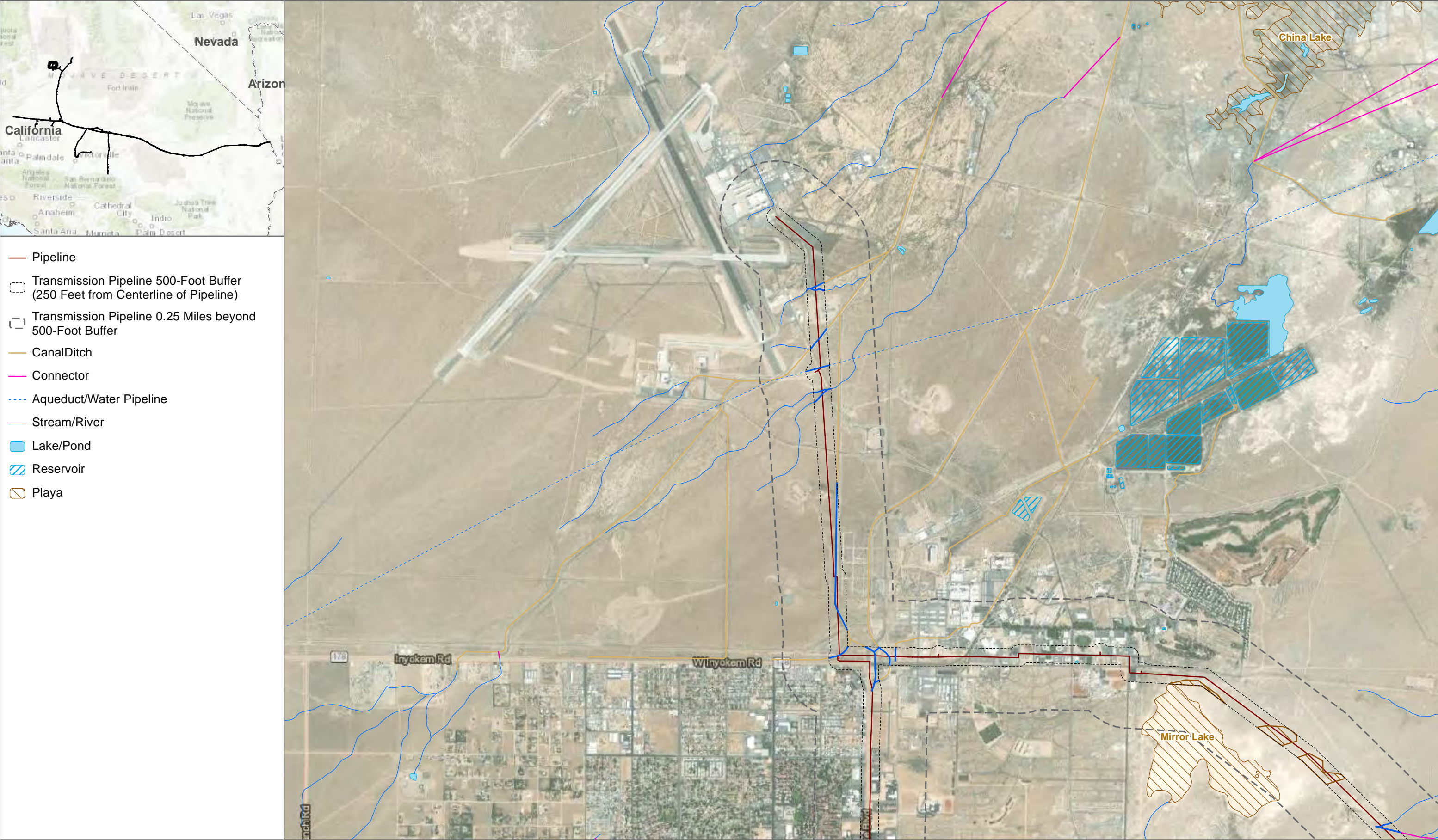
SOURCES: Insignia 2021; USGS 2020



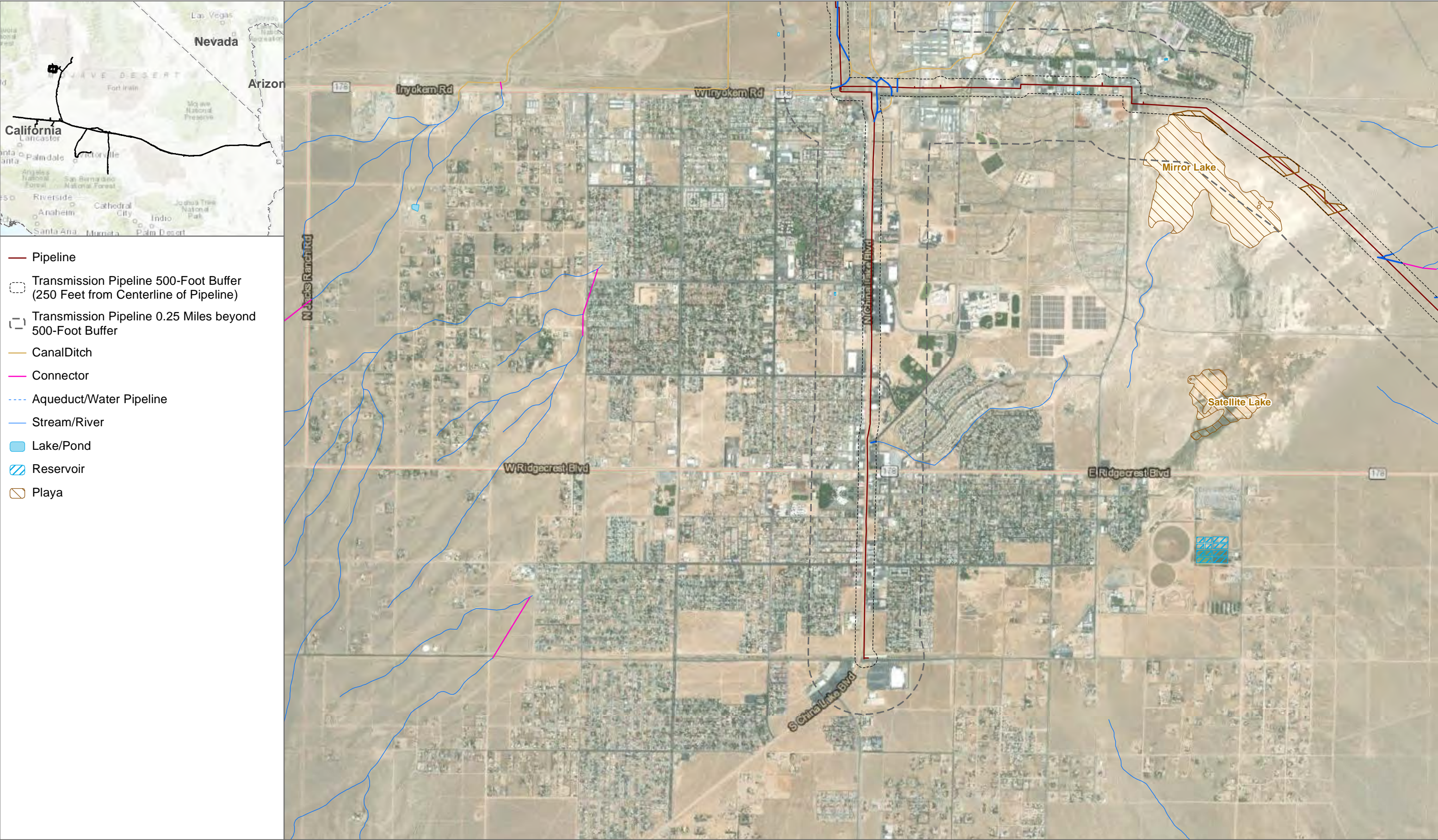
SOURCES: Insignia 2021; USGS 2020



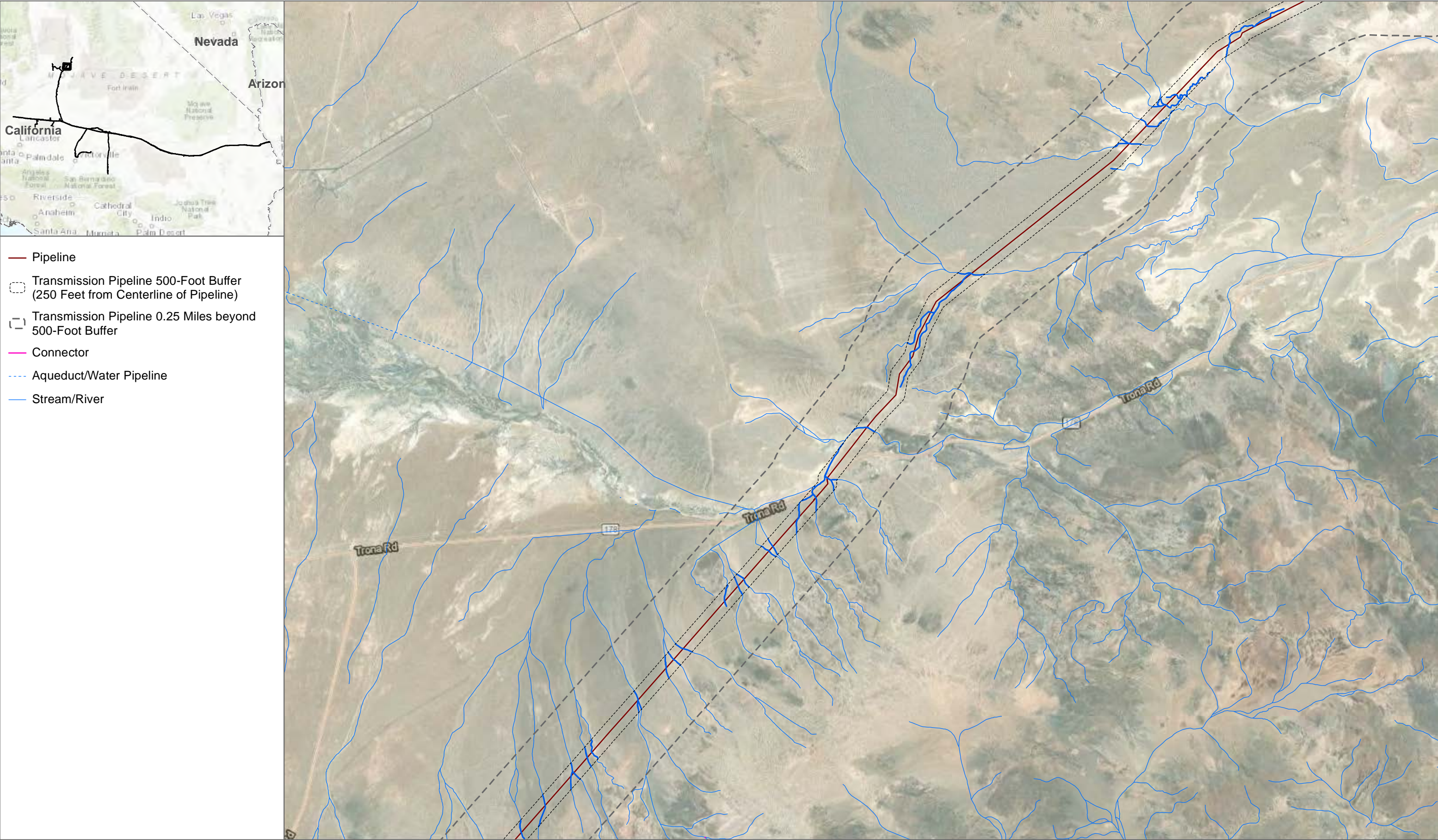
SOURCES: Insignia 2021; USGS 2020



SOURCES: Insignia 2021; USGS 2020



SOURCES: Insignia 2021; USGS 2020



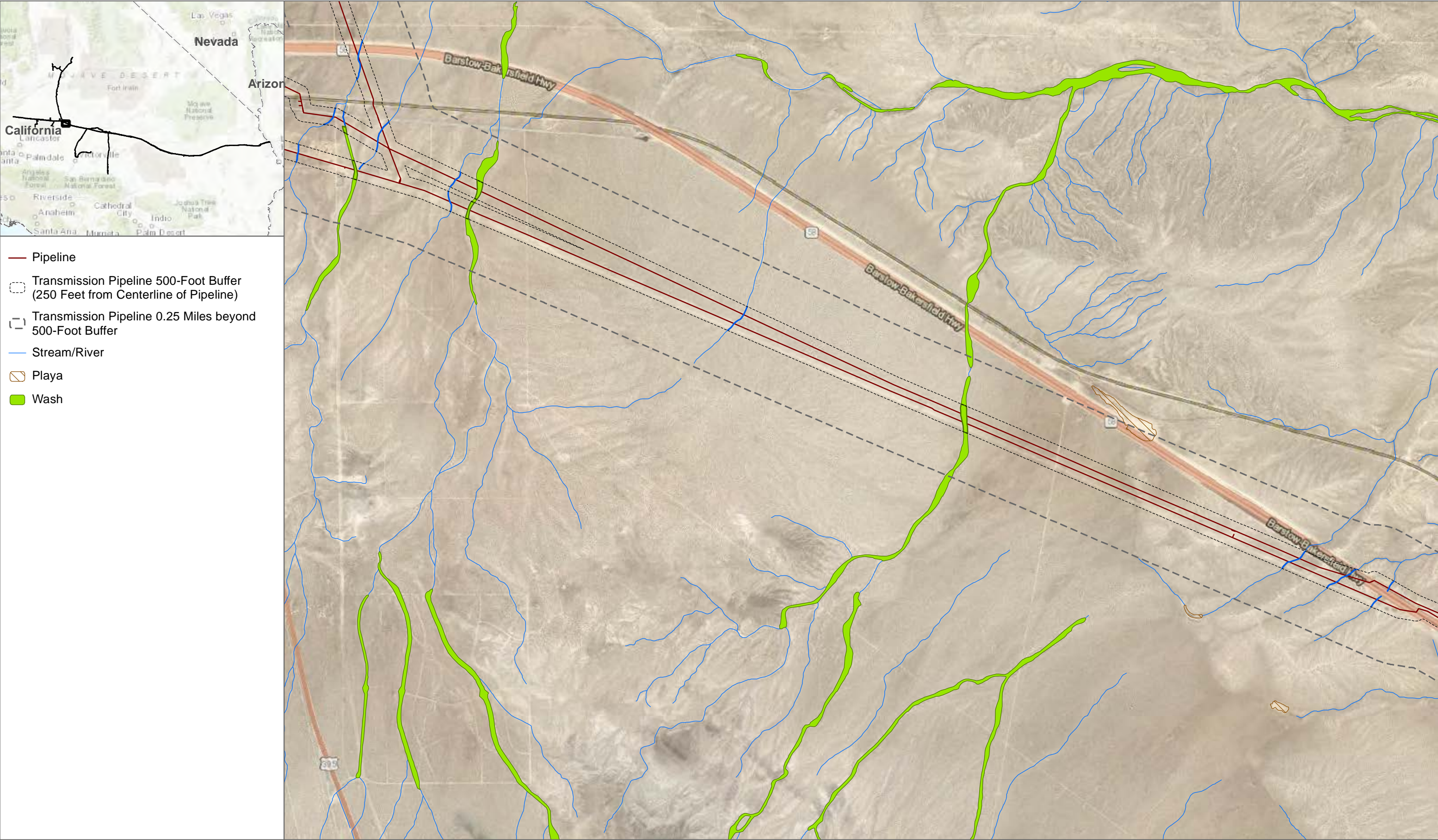
SOURCES: Insignia 2021; USGS 2020



SOURCES: Insignia 2021; USGS 2020

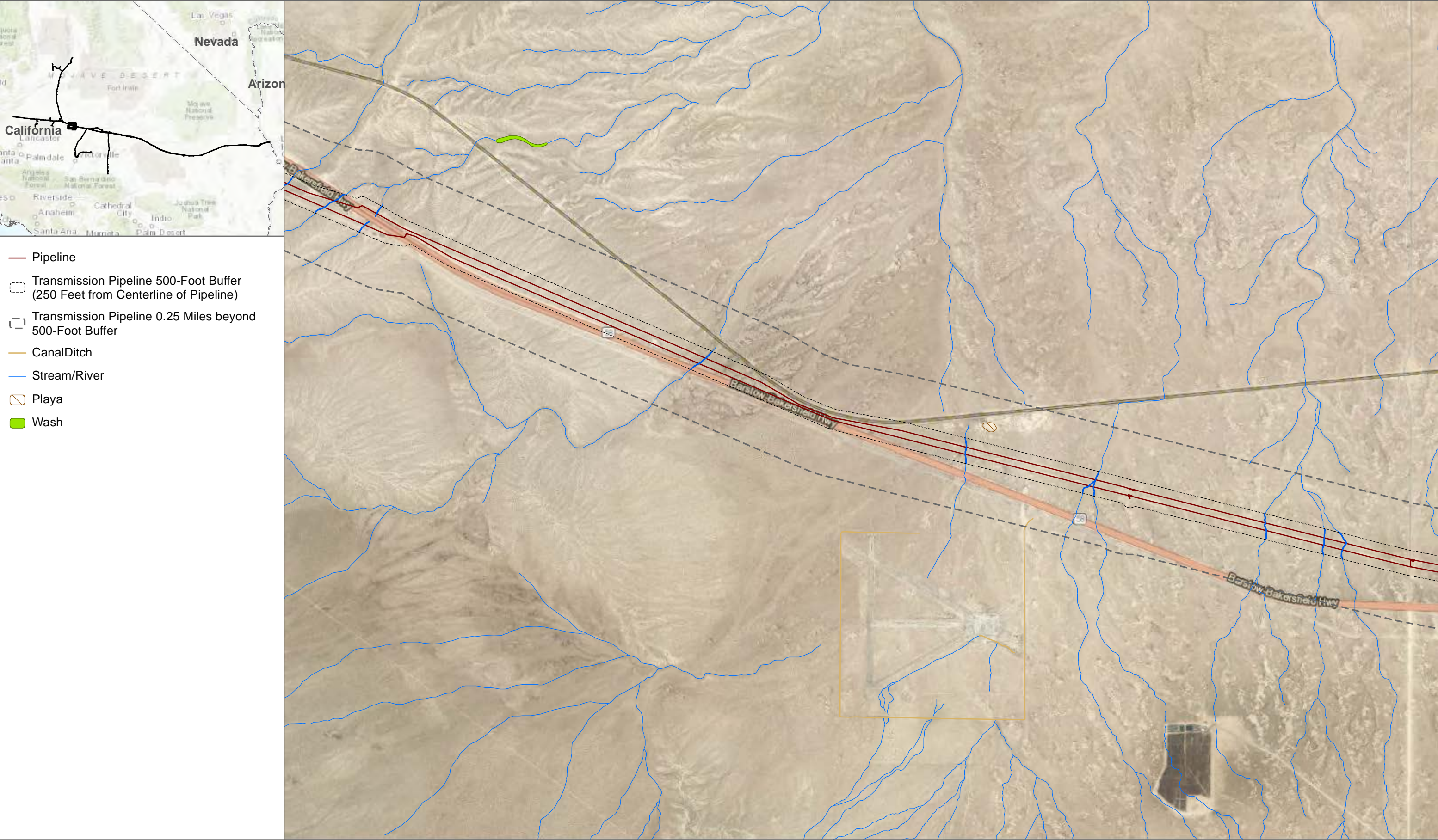


SOURCES: Insignia 2021; USGS 2020

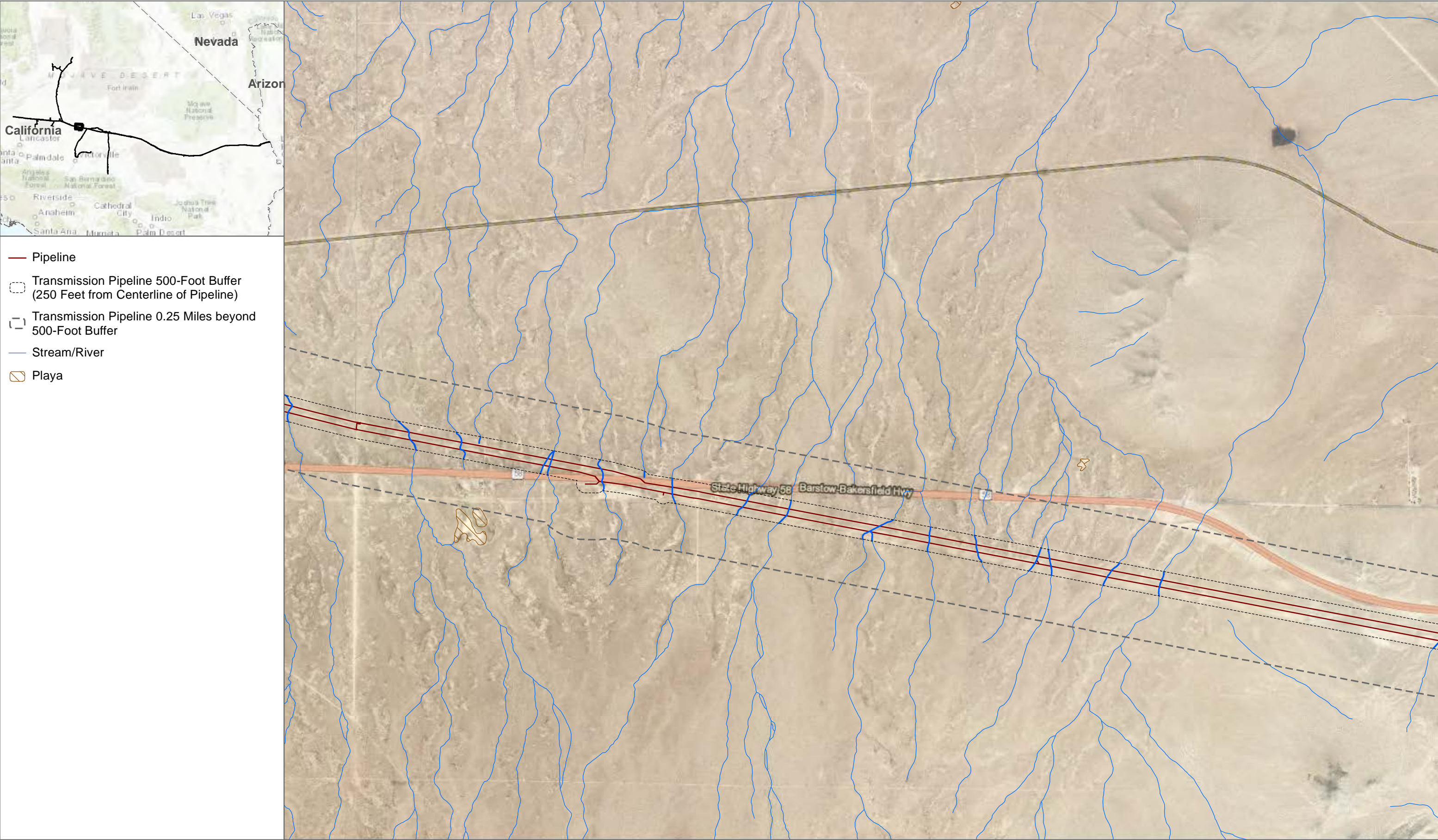


- Pipeline
- Transmission Pipeline 500-Foot Buffer (250 Feet from Centerline of Pipeline)
- Transmission Pipeline 0.25 Miles beyond 500-Foot Buffer
- Stream/River
- ▭ Playa
- ▭ Wash

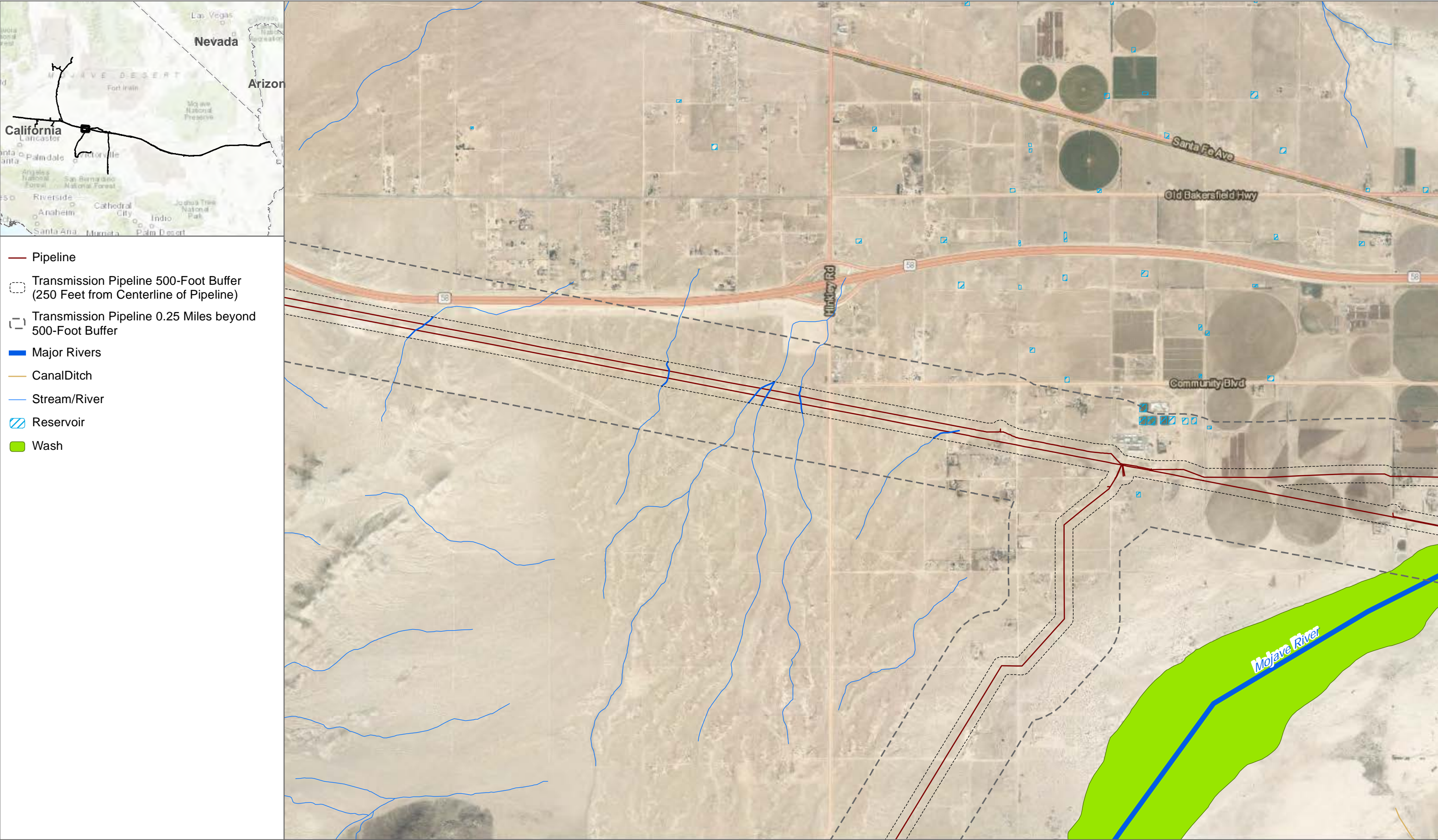
SOURCES: Insignia 2021; USGS 2020



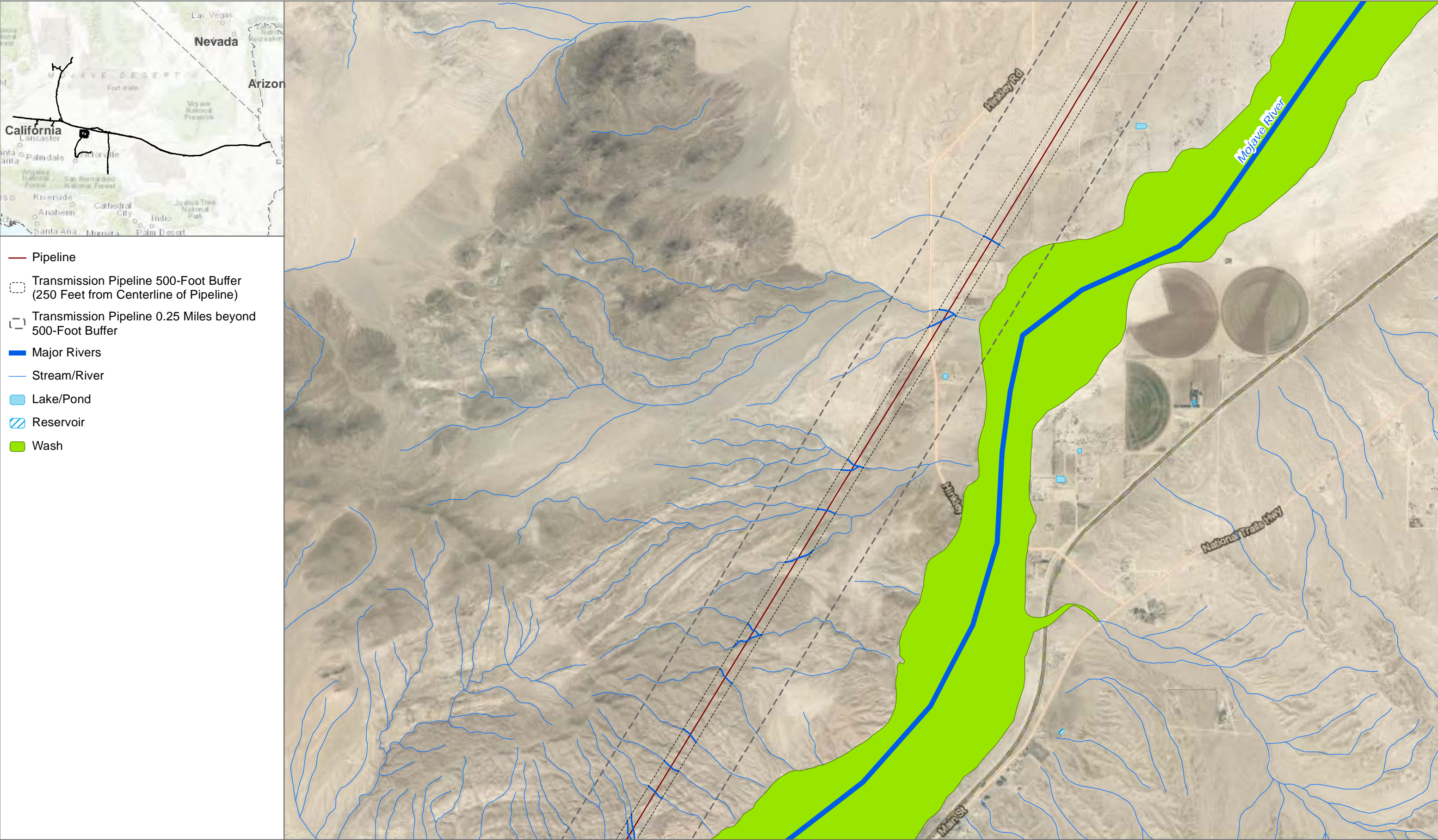
SOURCES: Insignia 2021; USGS 2020



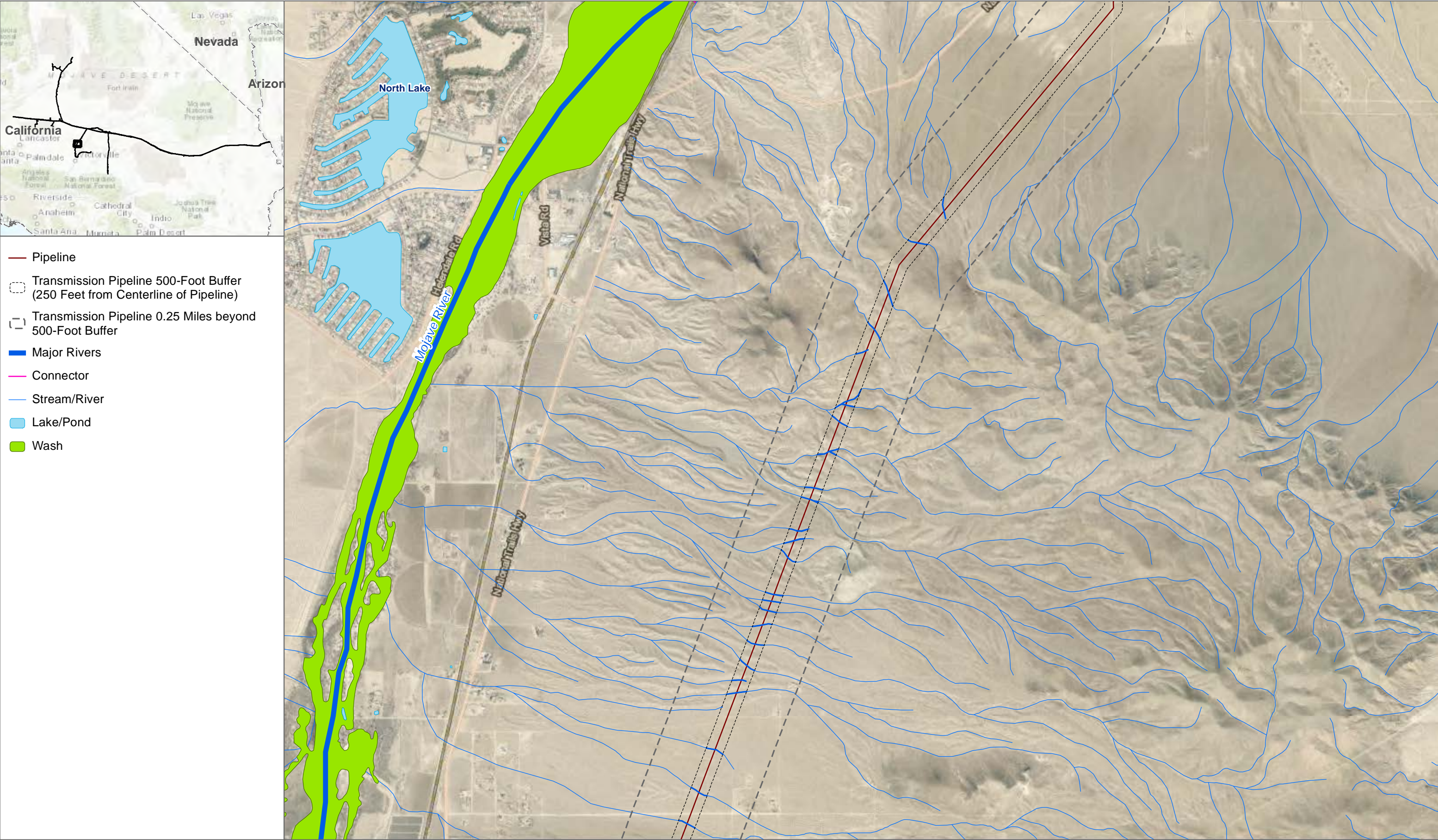
SOURCES: Insignia 2021; USGS 2020



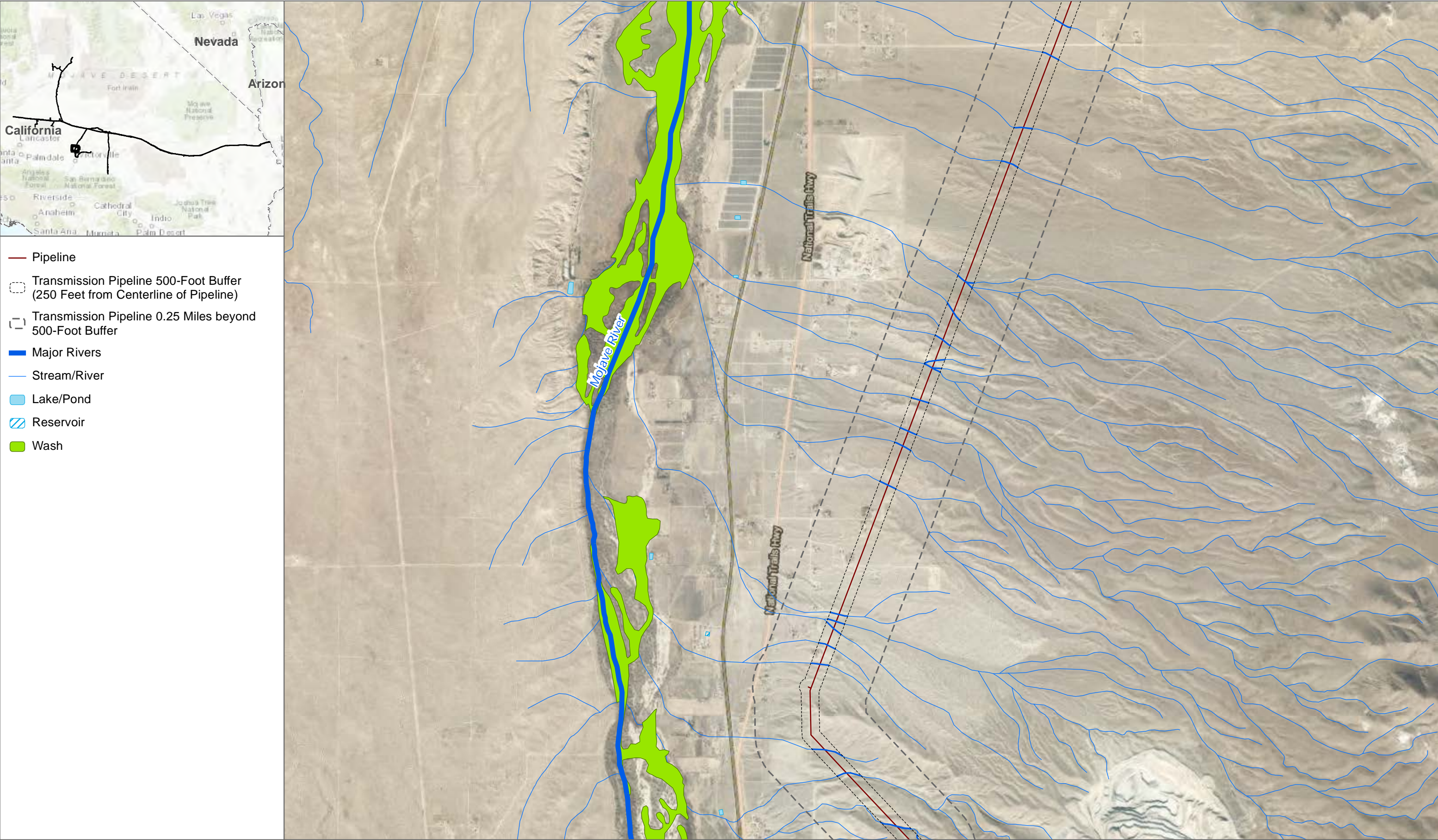
SOURCES: Insignia 2021; USGS 2020



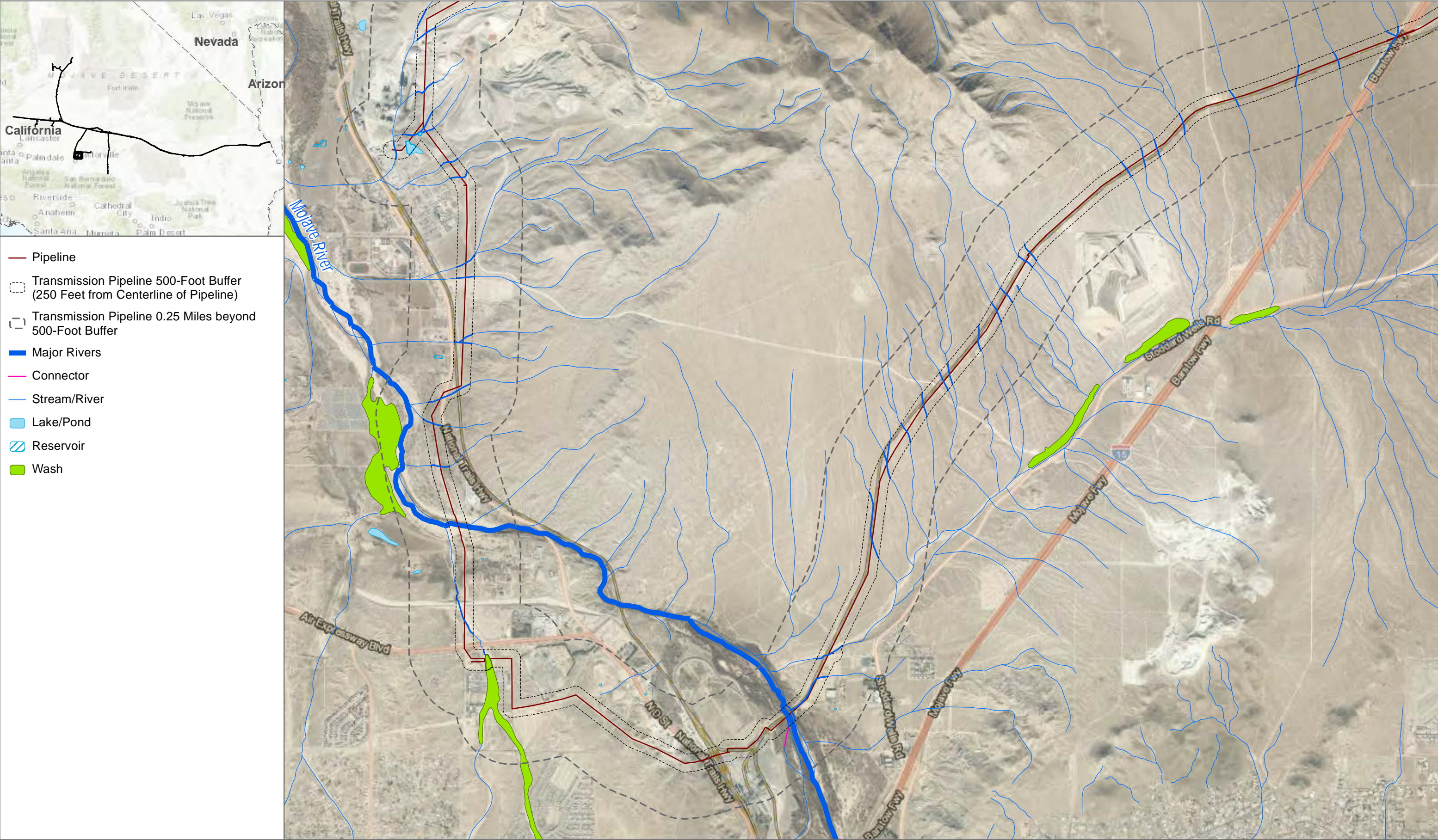
SOURCES: Insignia 2021; USGS 2020



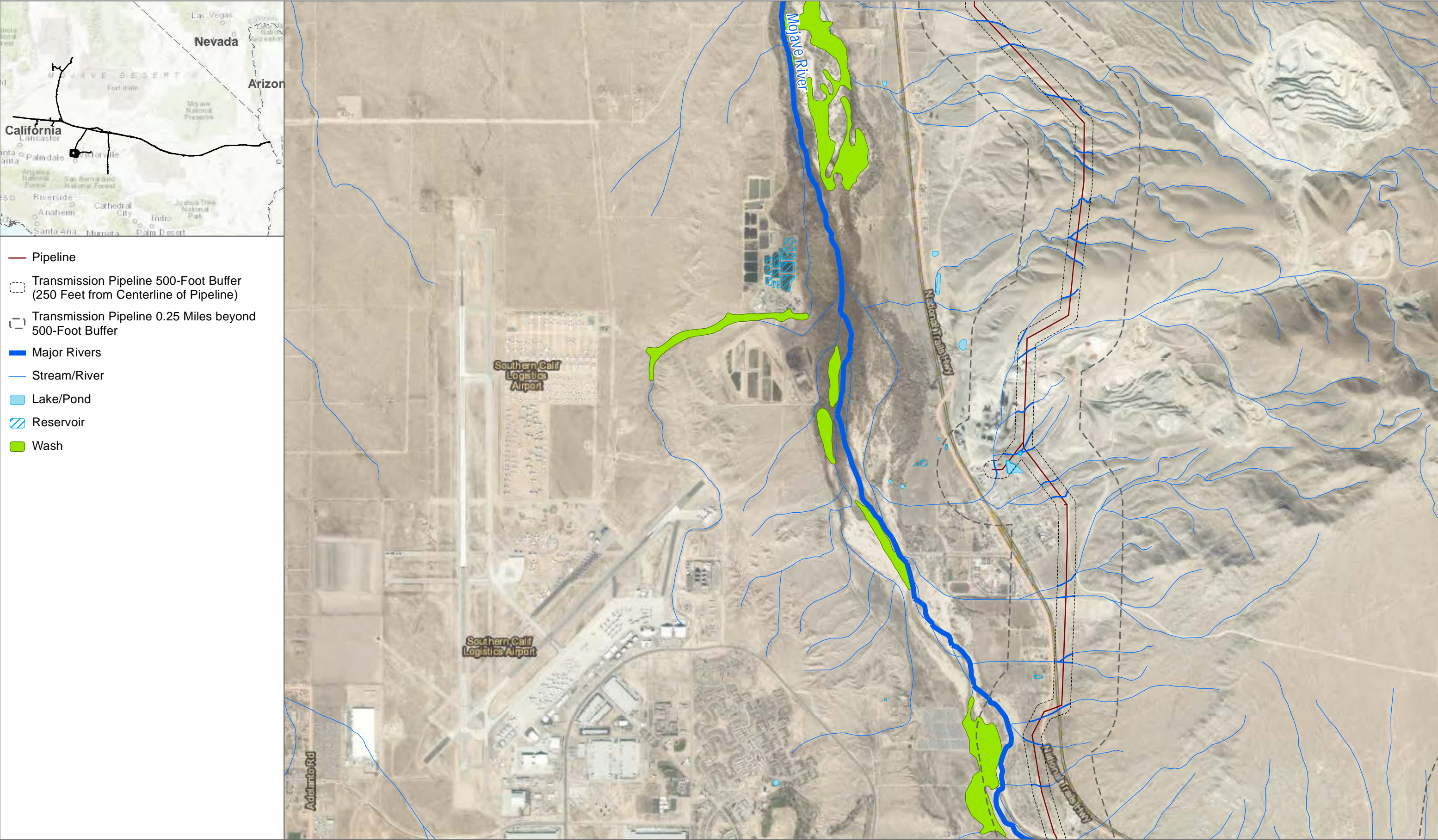
SOURCES: Insignia 2021; USGS 2020



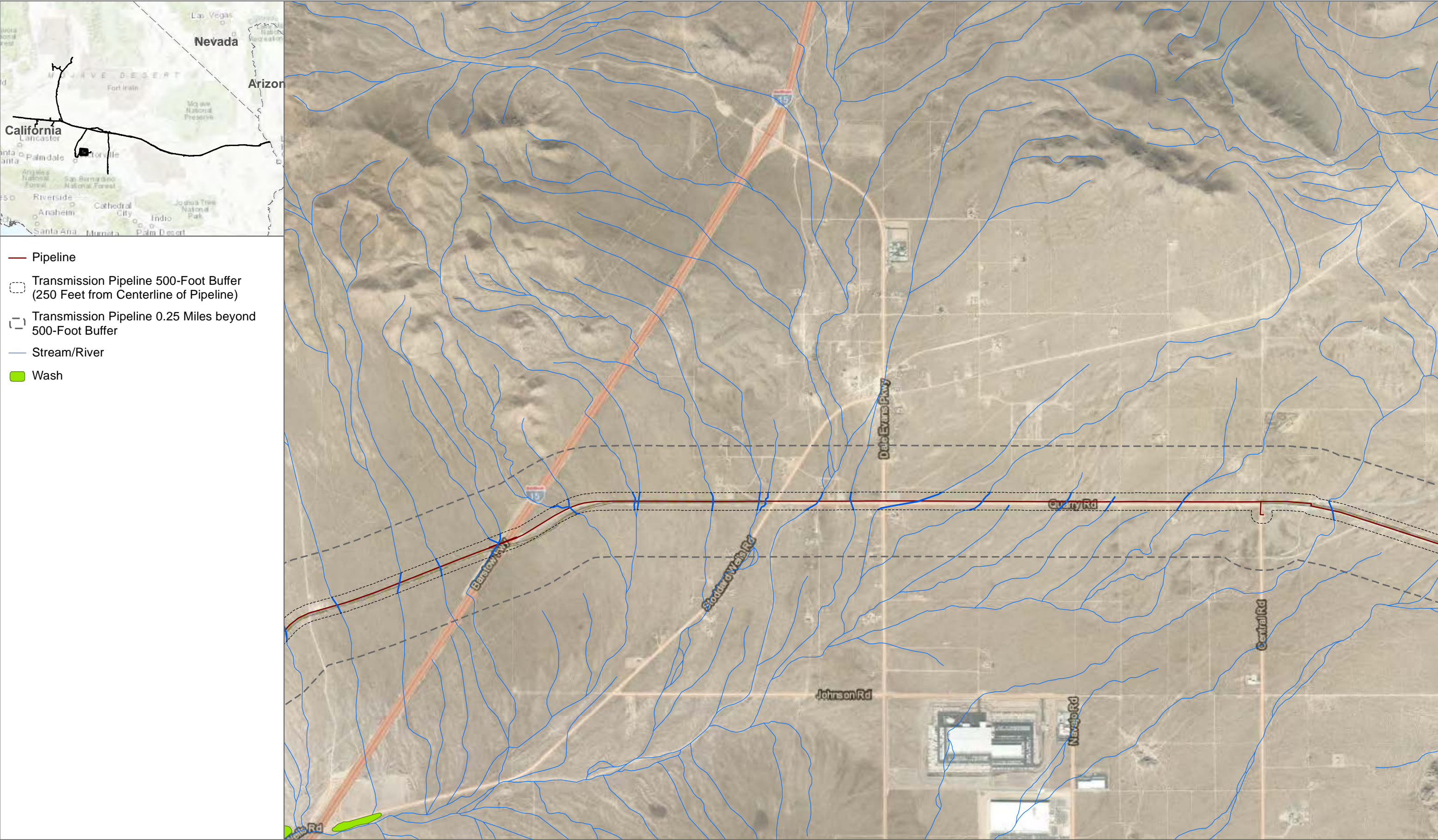
SOURCES: Insignia 2021; USGS 2020



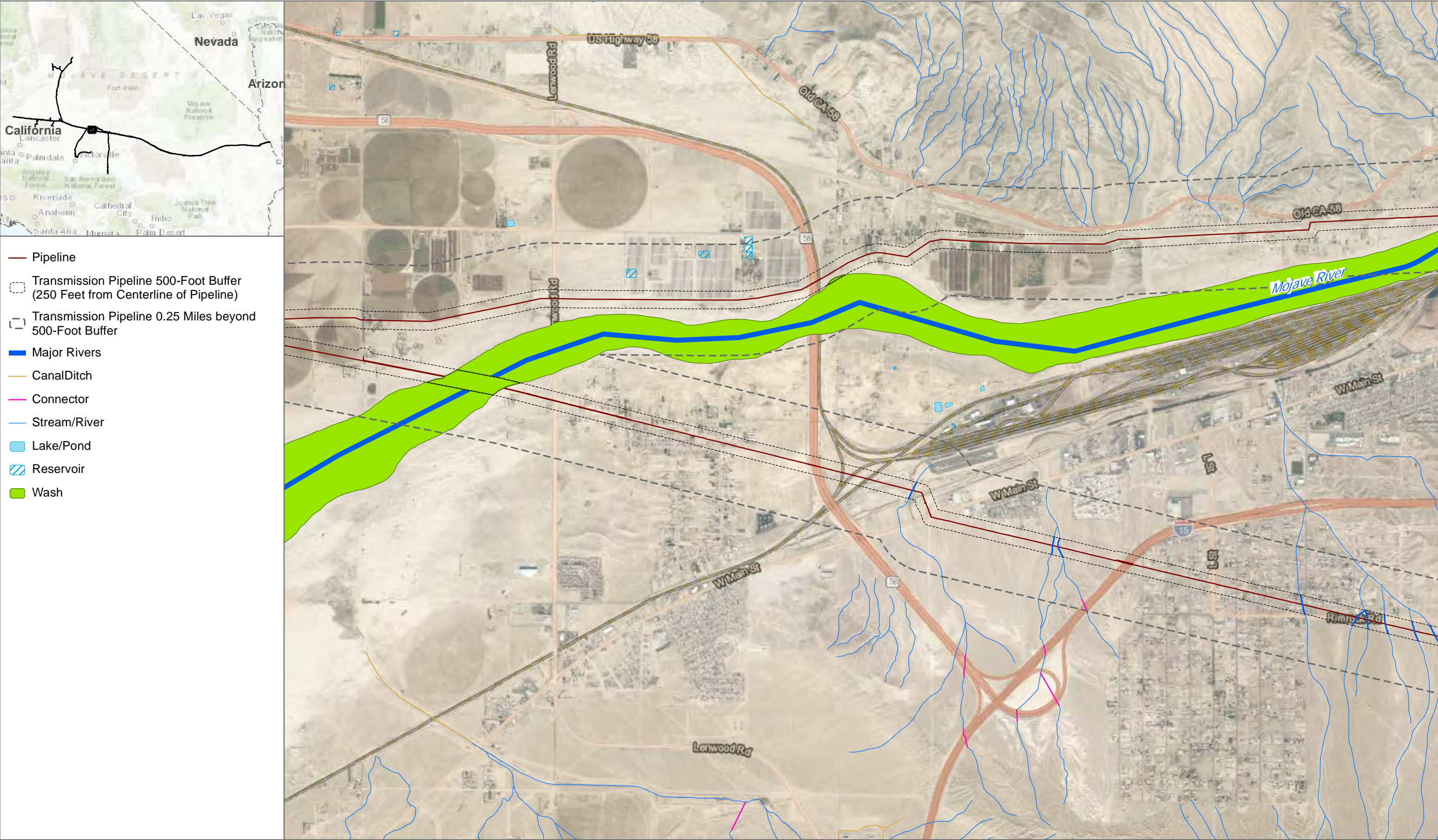
SOURCES: Insignia 2021; USGS 2020



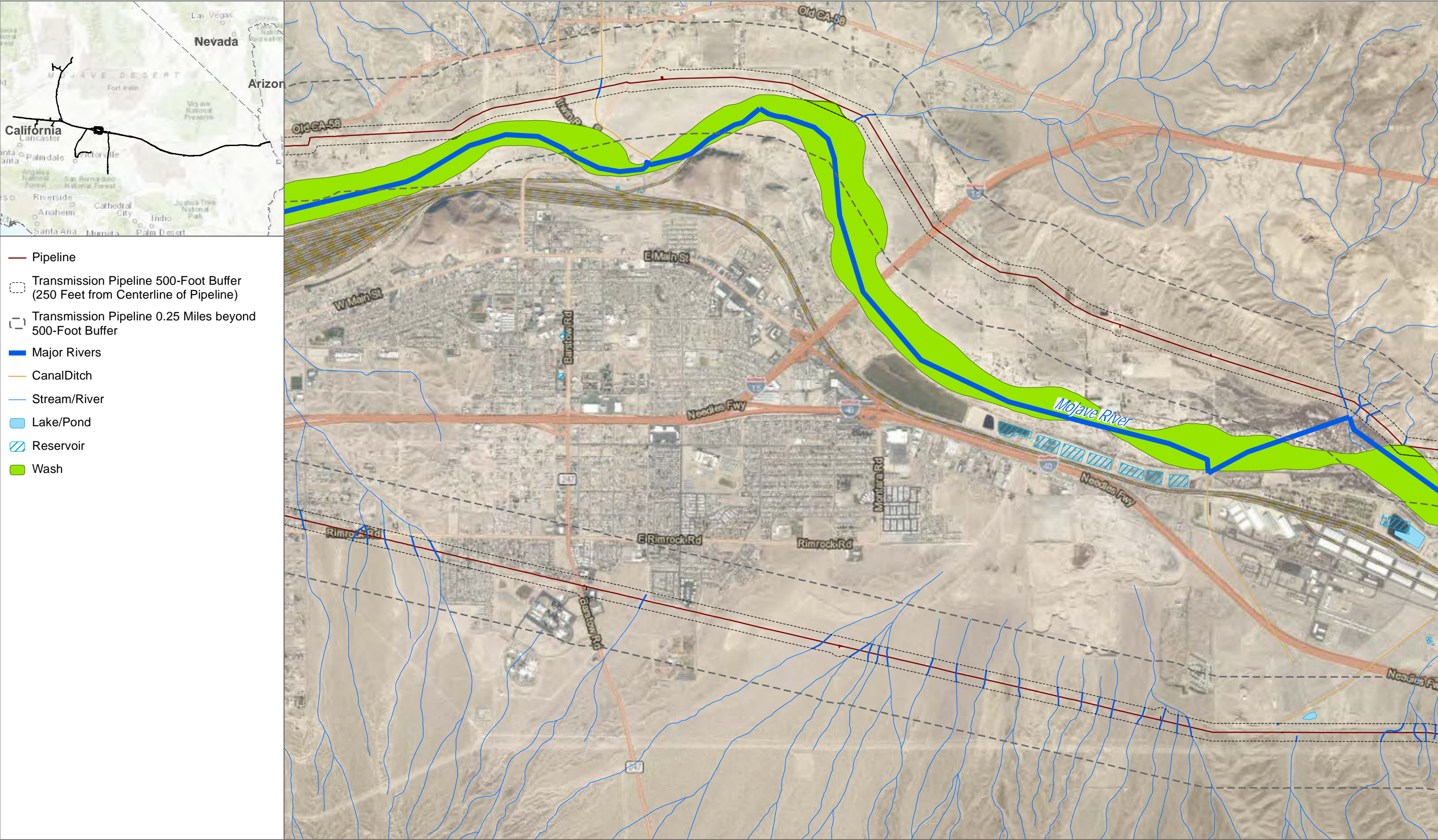
SOURCES: Insignia 2021; USGS 2020



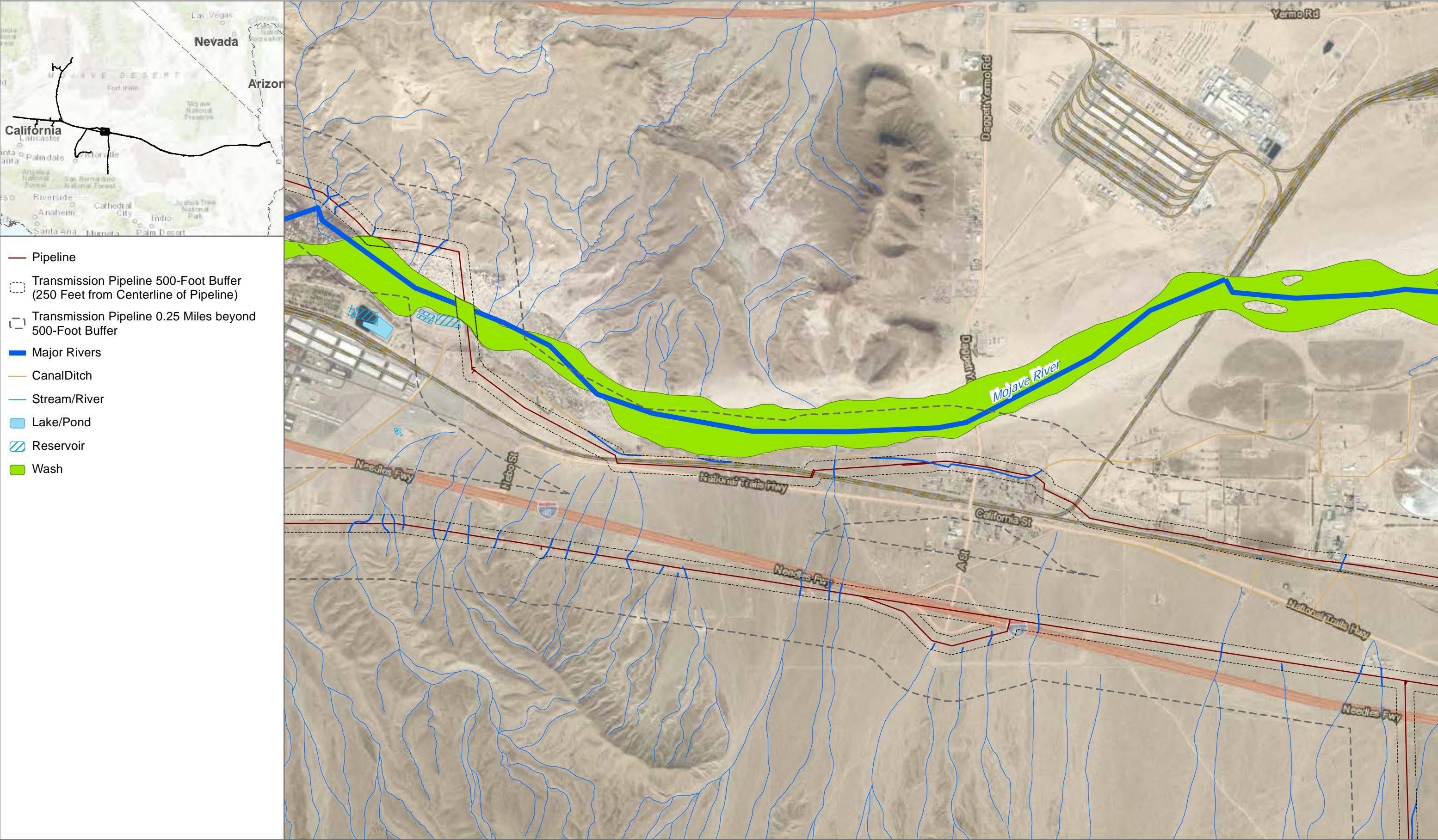
SOURCES: Insignia 2021; USGS 2020



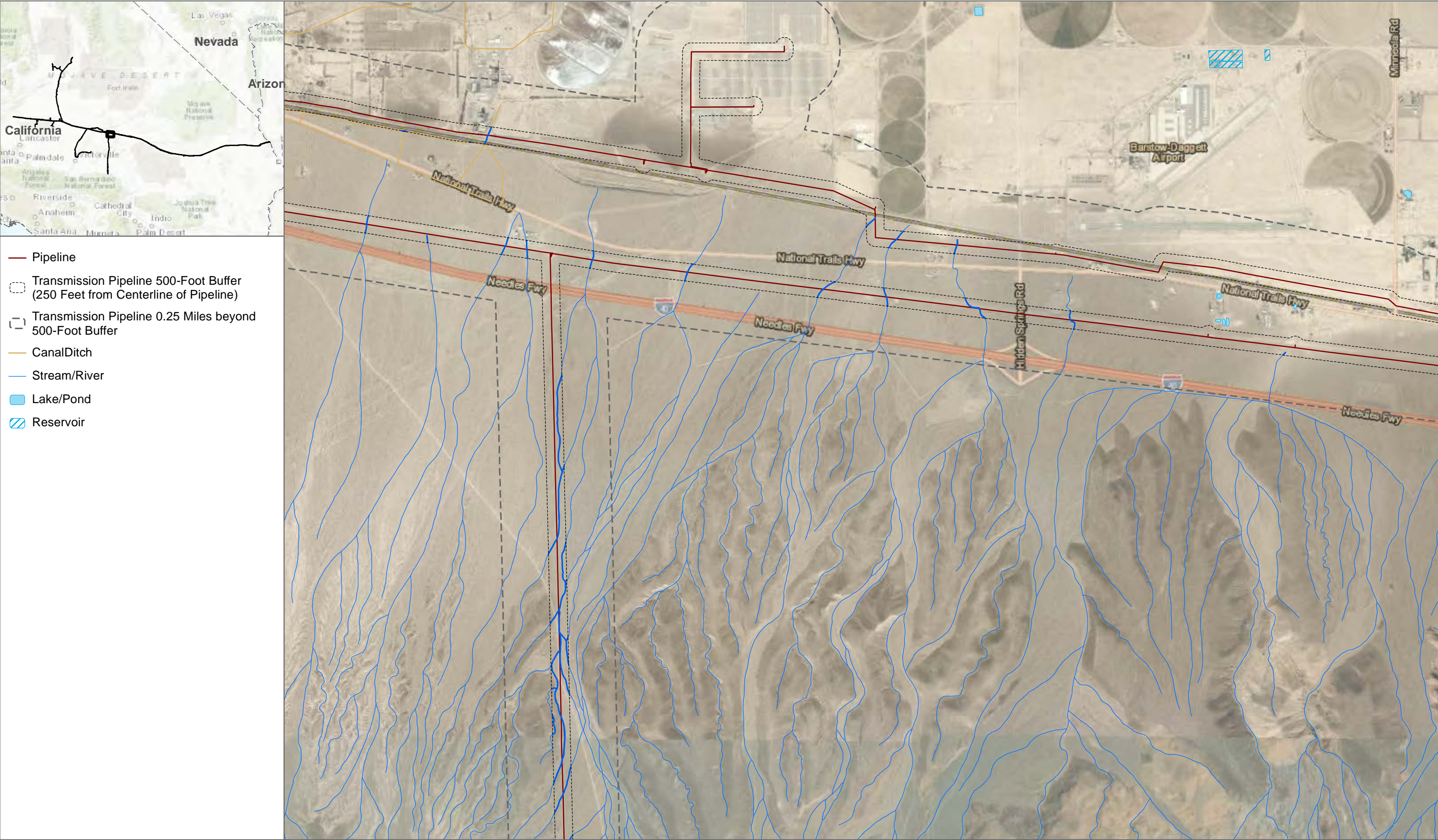
SOURCES: Insignia 2021; USGS 2020



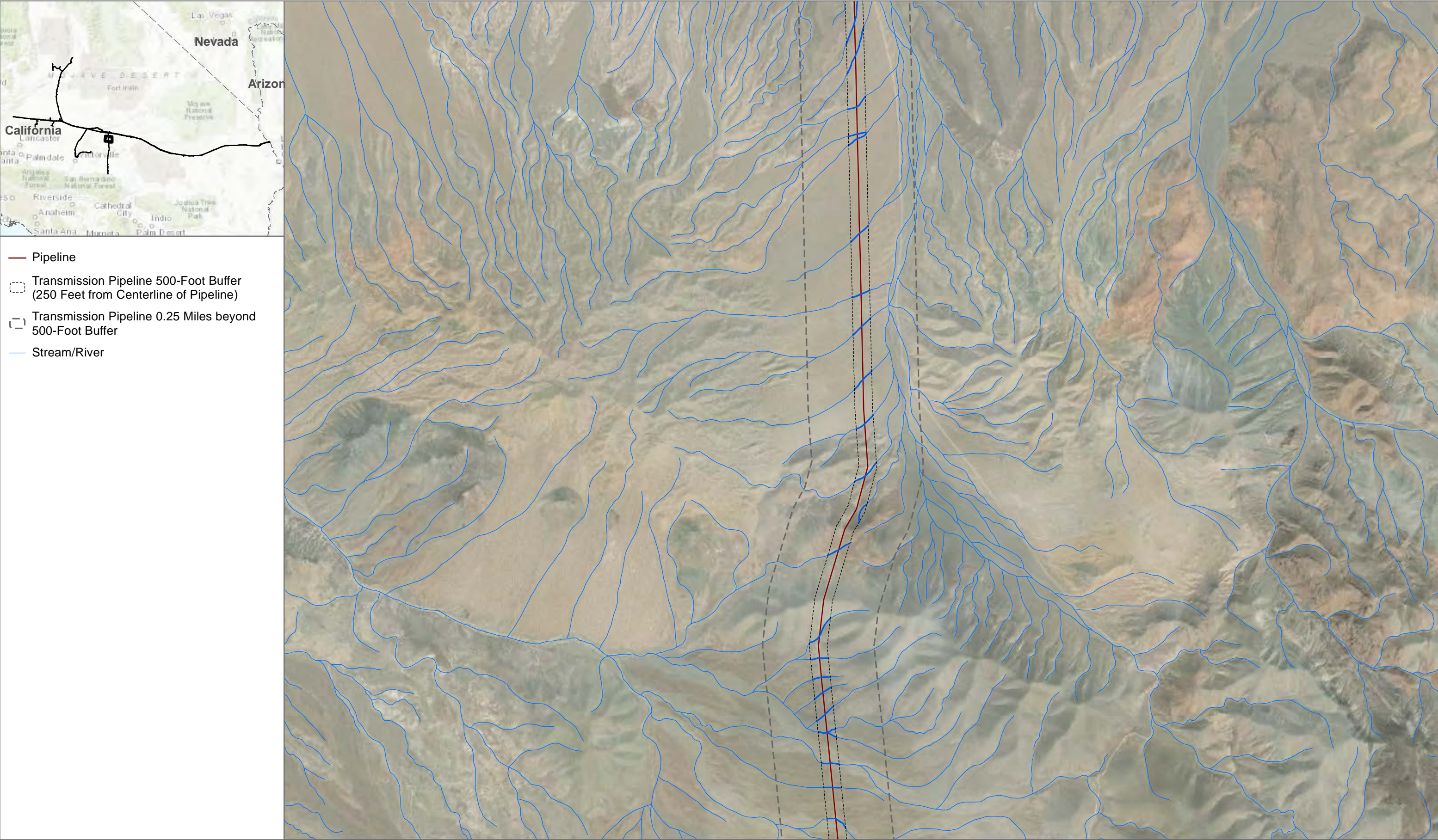
SOURCES: Insignia 2021; USGS 2020



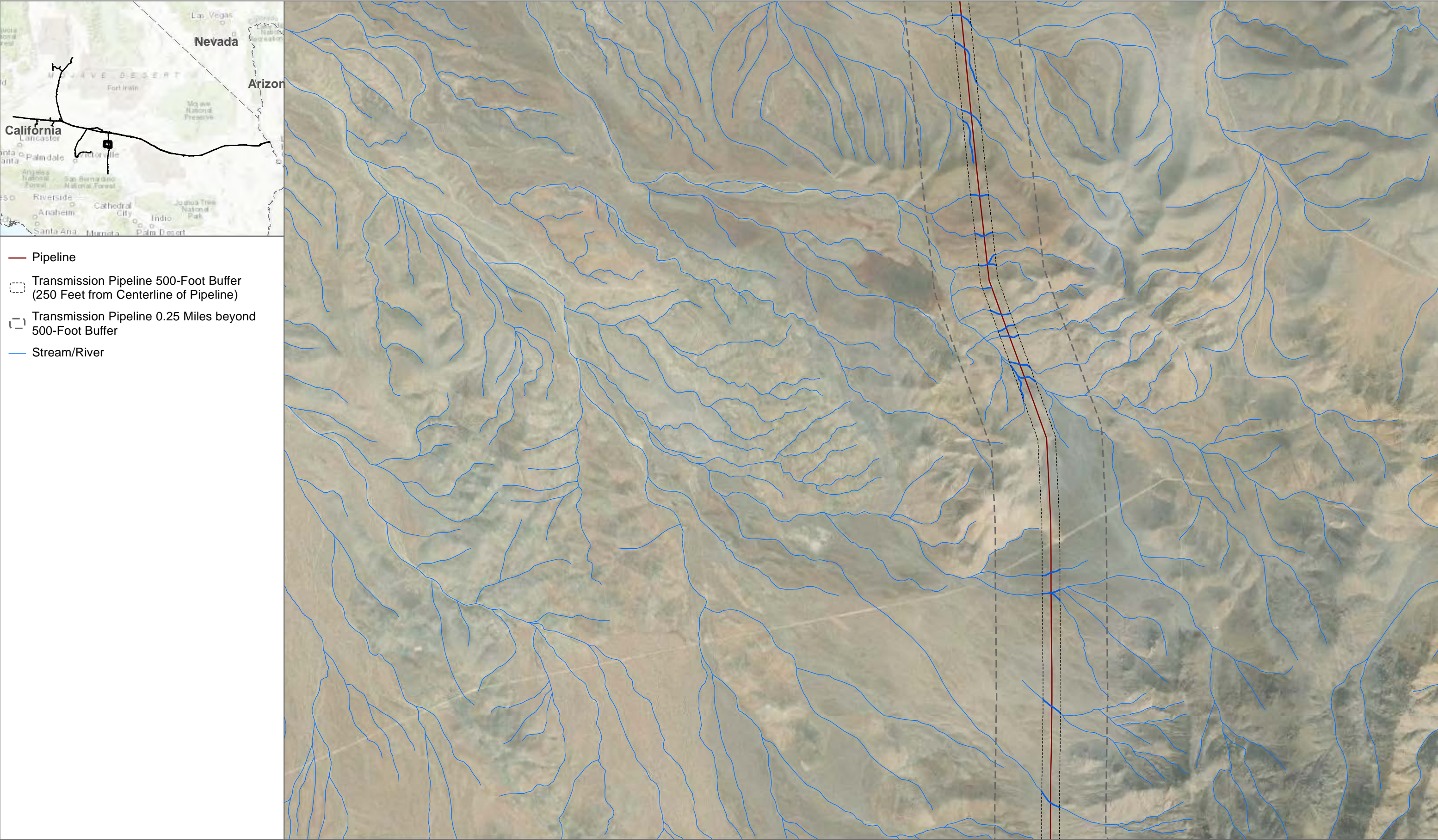
SOURCES: Insignia 2021; USGS 2020



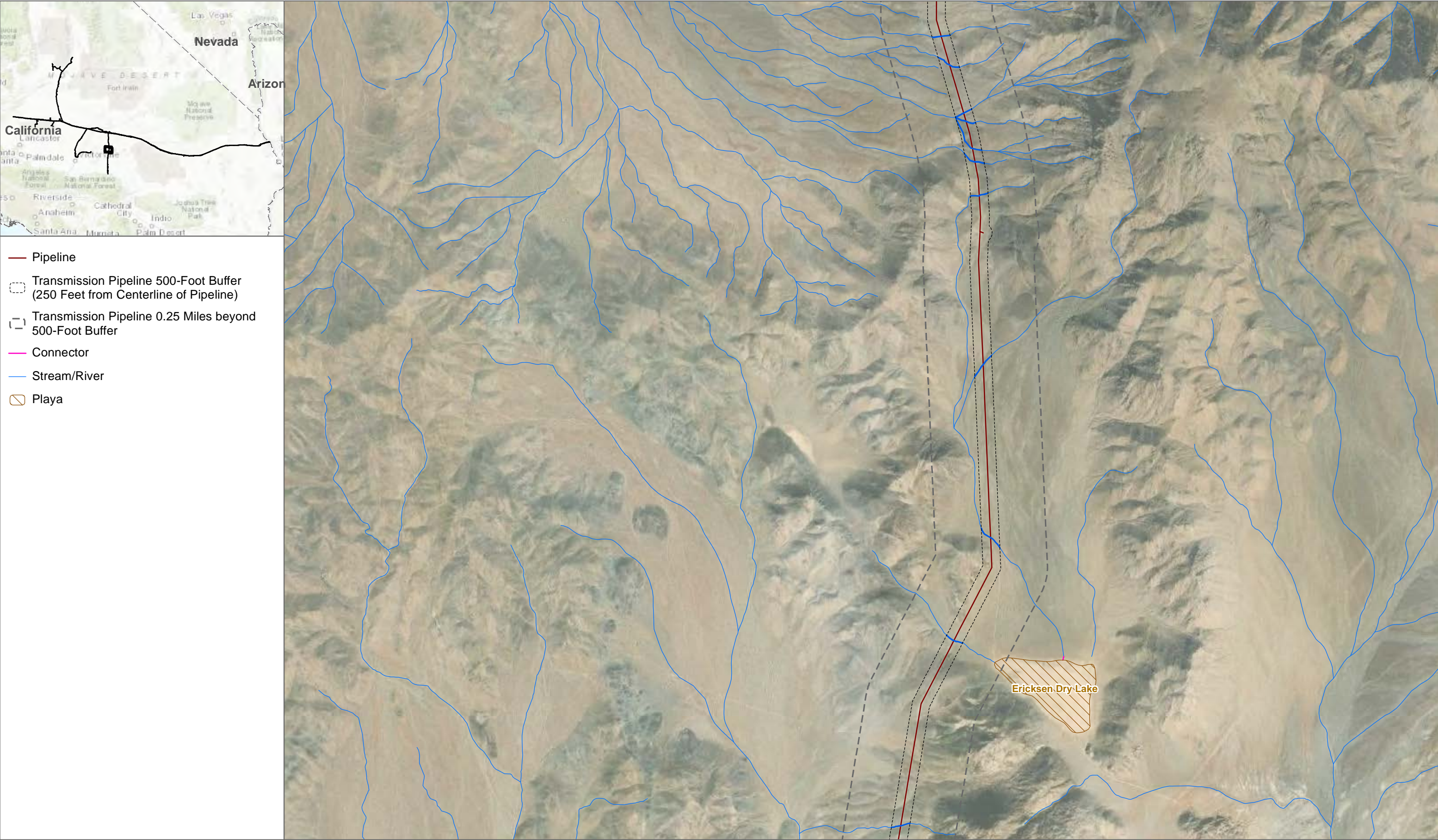
SOURCES: Insignia 2021; USGS 2020



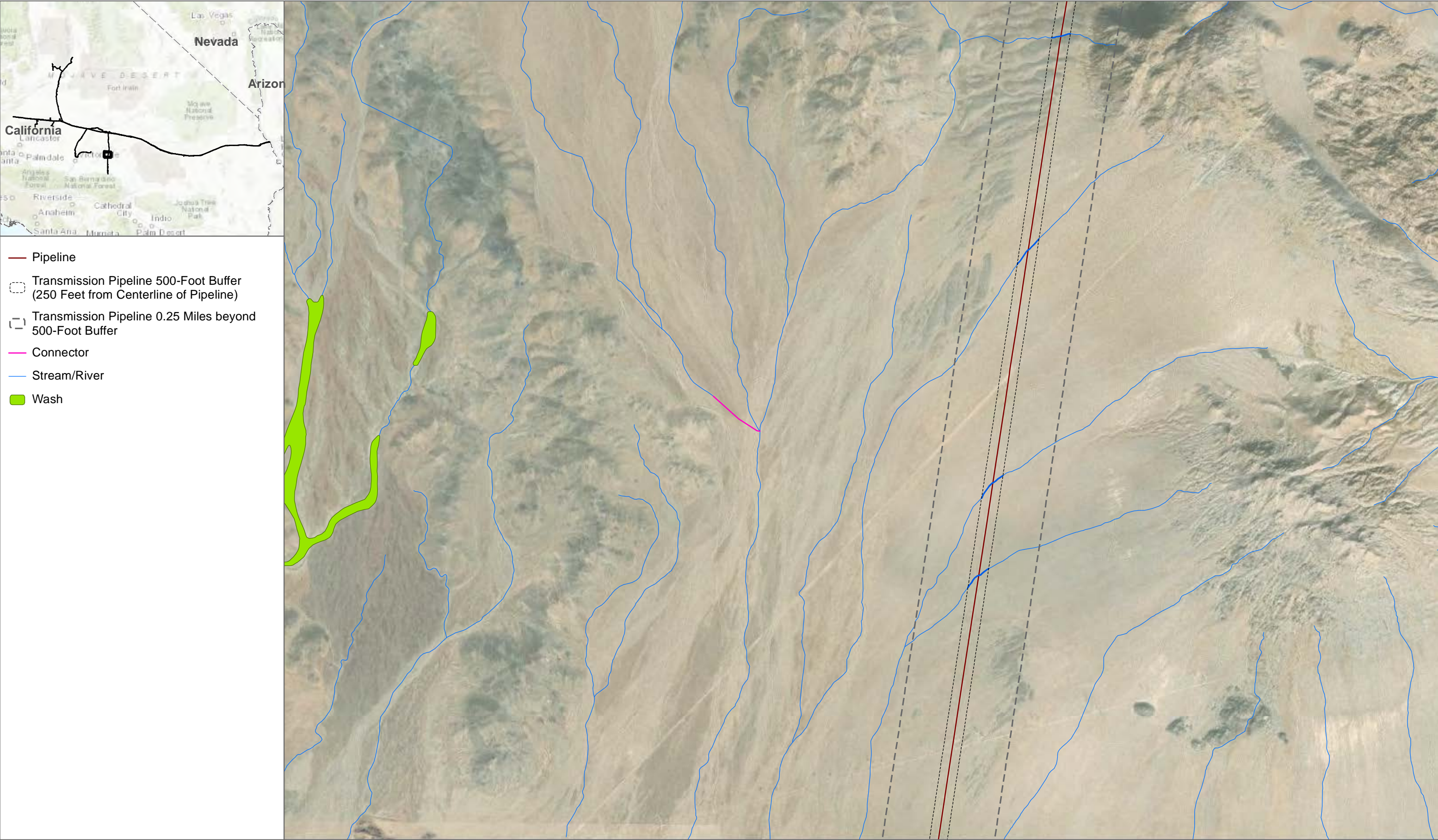
SOURCES: Insignia 2021; USGS 2020



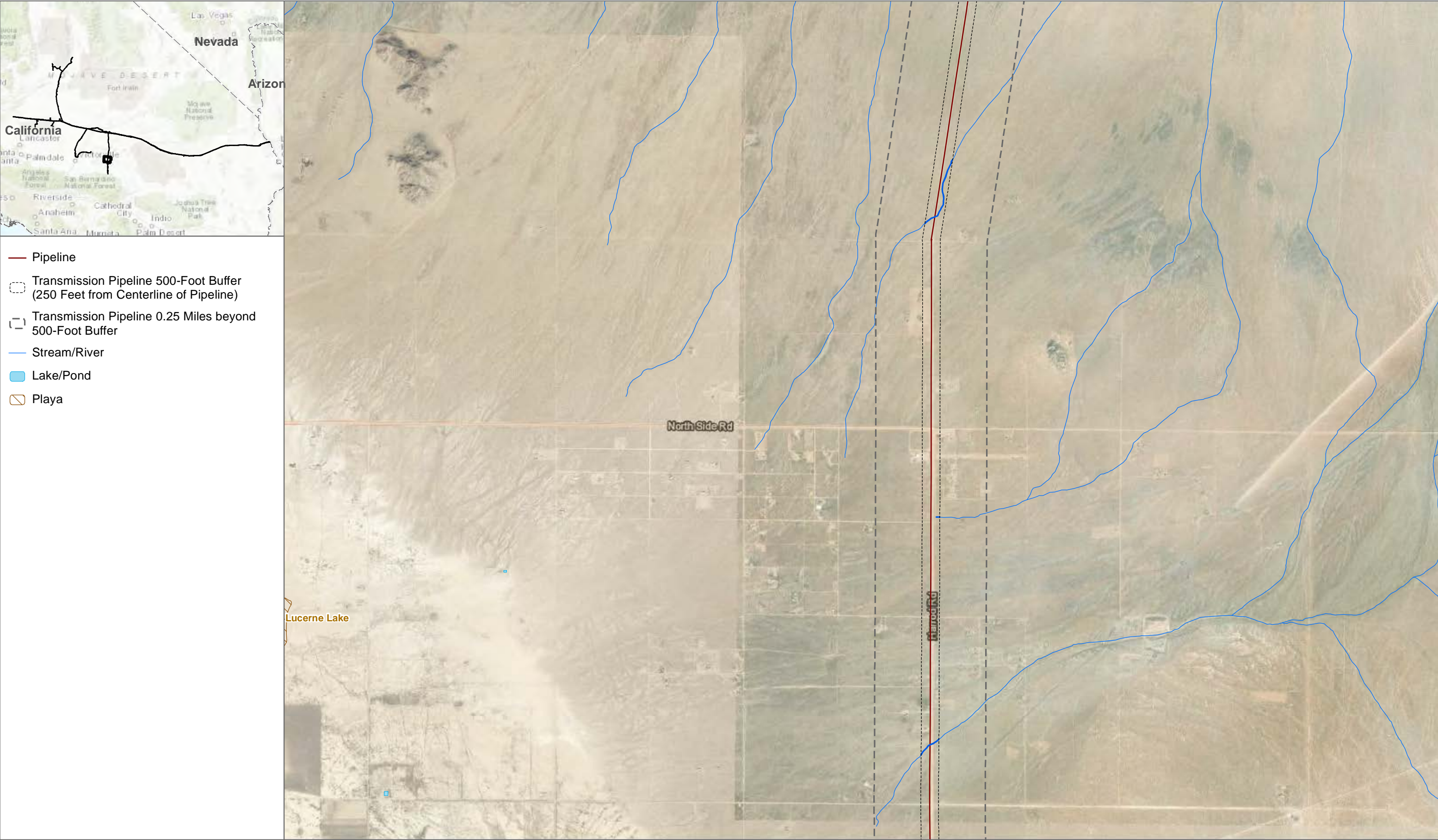
SOURCES: Insignia 2021; USGS 2020



SOURCES: Insignia 2021; USGS 2020



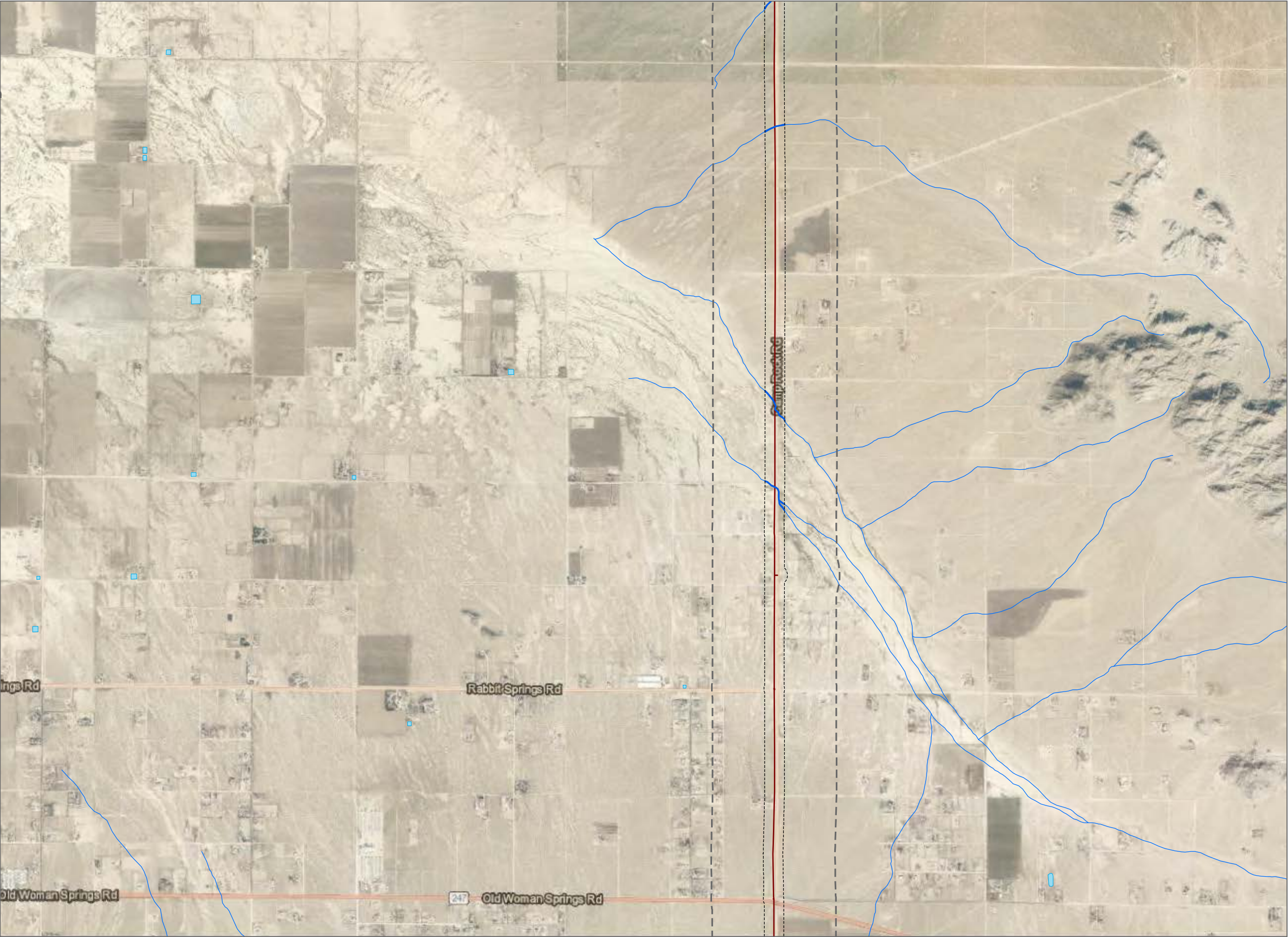
SOURCES: Insignia 2021; USGS 2020



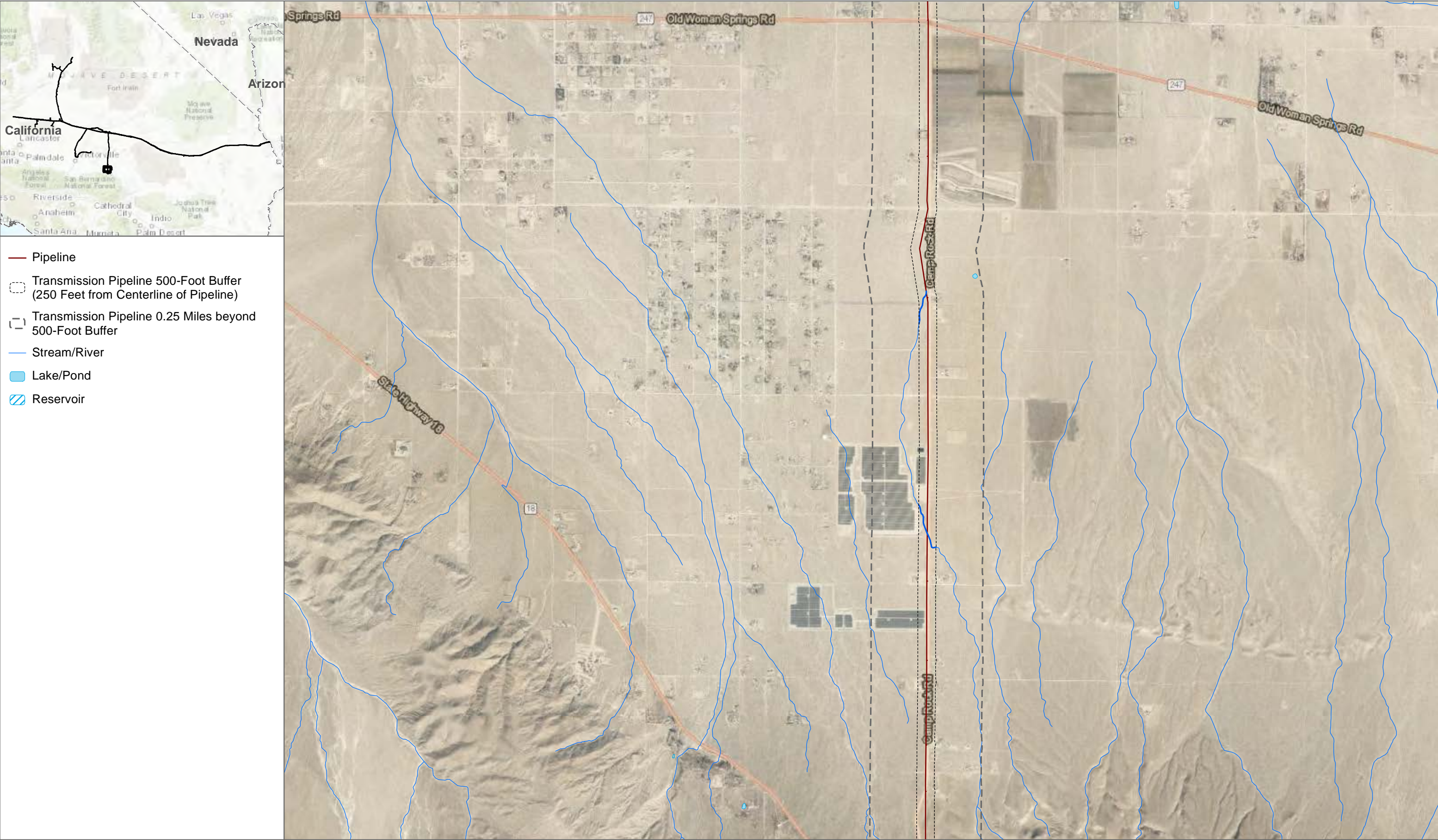
SOURCES: Insignia 2021; USGS 2020



- Pipeline
- Transmission Pipeline 500-Foot Buffer (250 Feet from Centerline of Pipeline)
- Transmission Pipeline 0.25 Miles beyond 500-Foot Buffer
- Stream/River
- Lake/Pond




SOURCES: Insignia 2021; USGS 2020



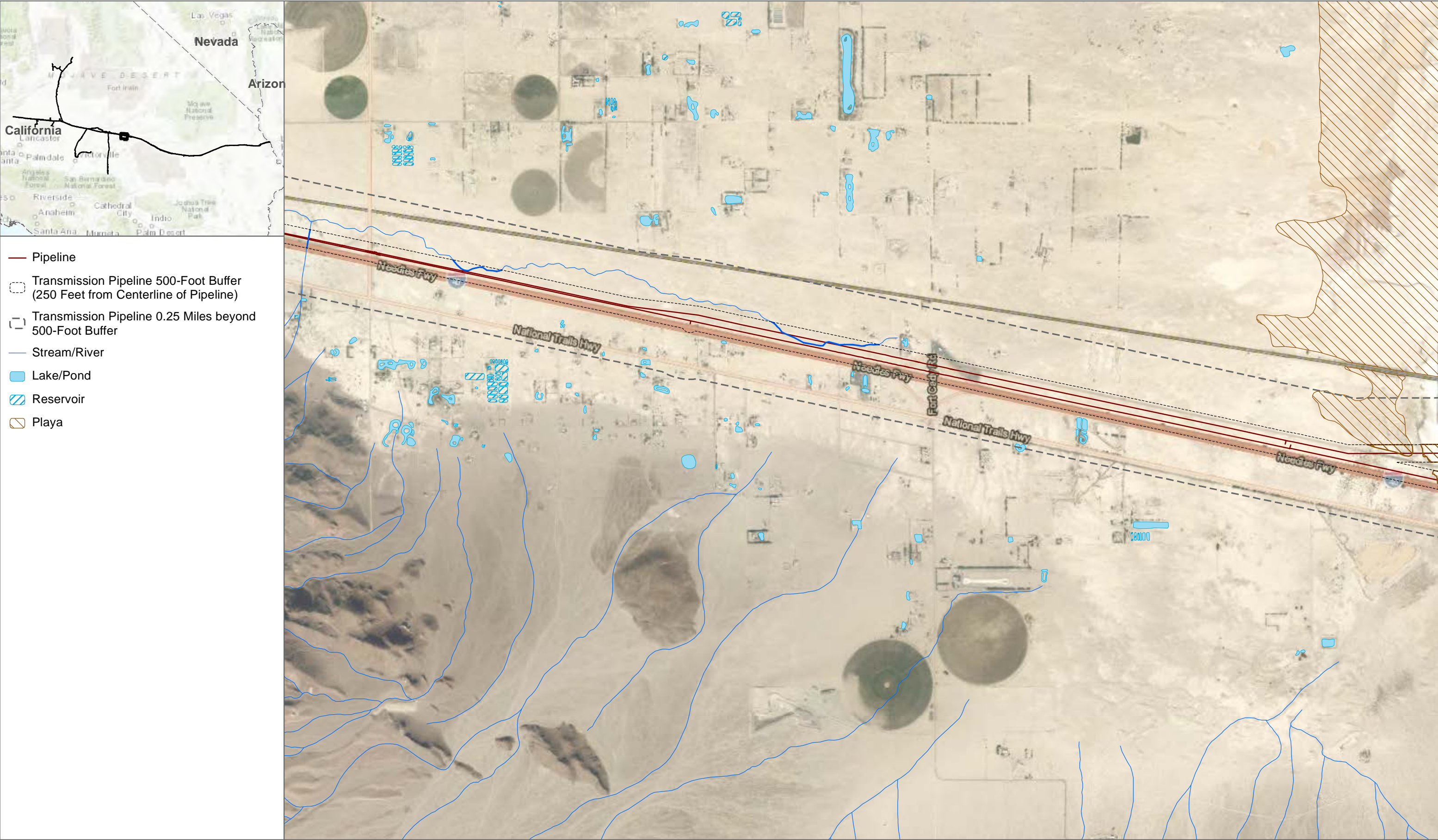
SOURCES: Insignia 2021; USGS 2020



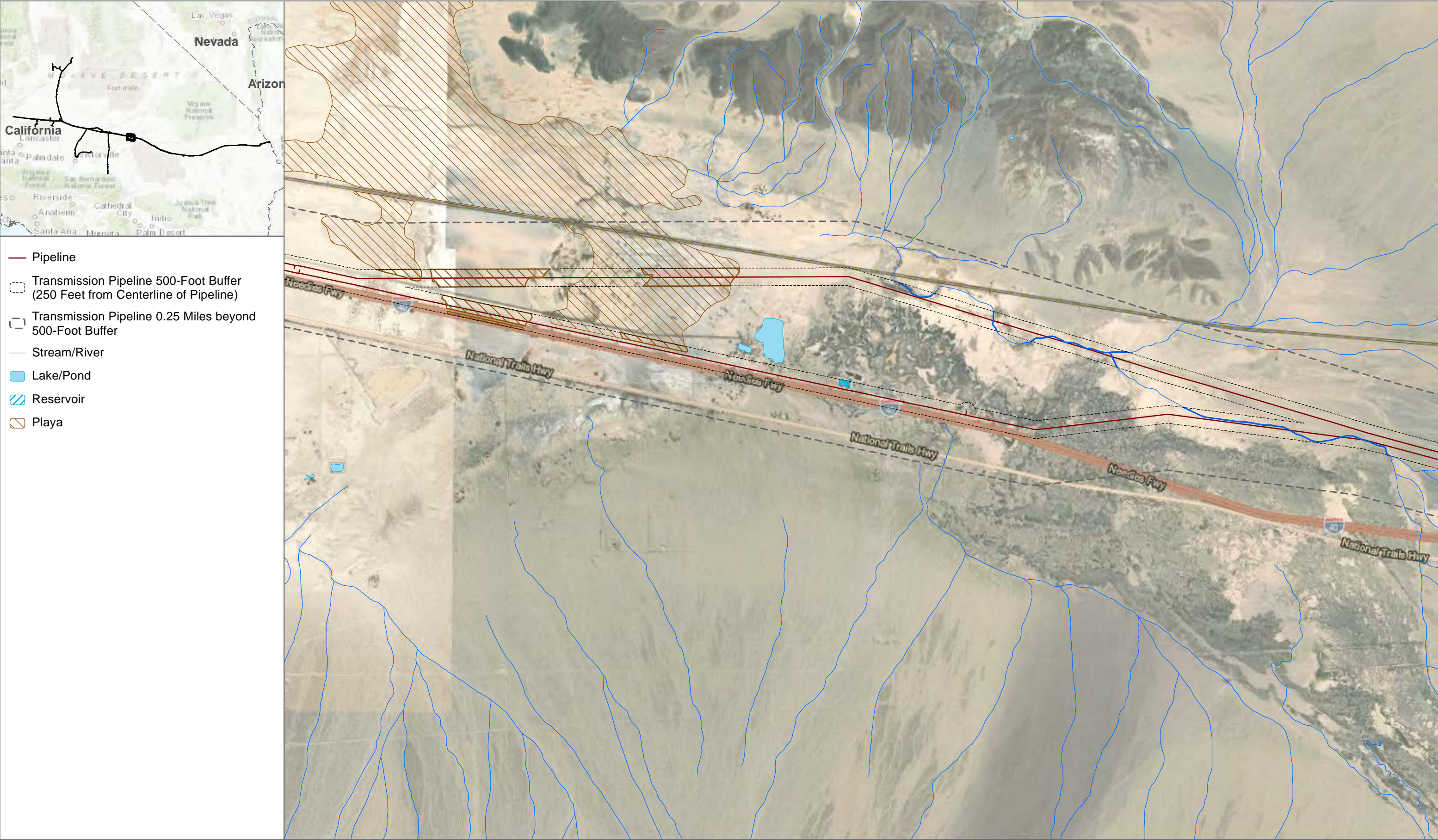
SOURCES: Insignia 2021; USGS 2020



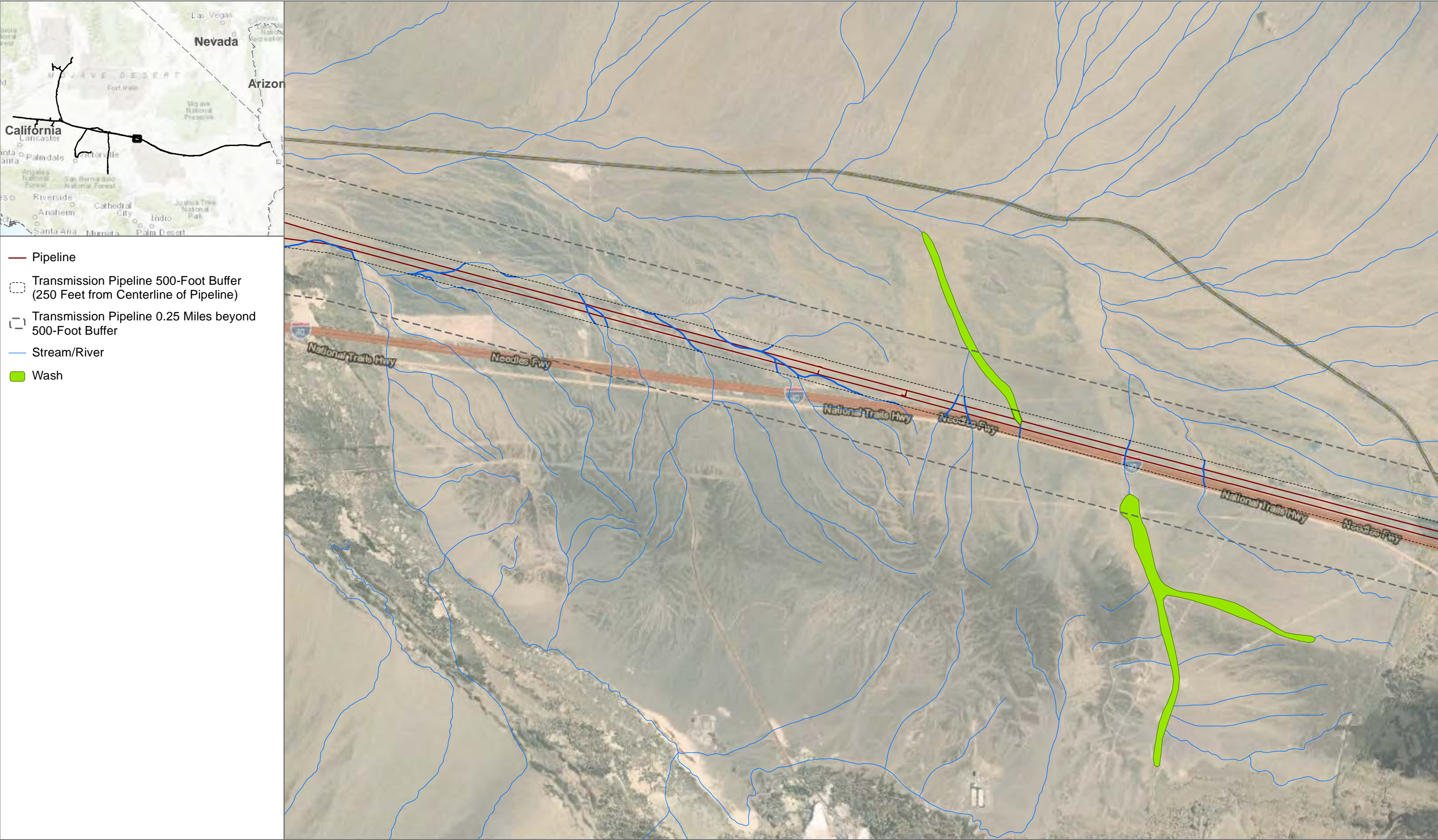
SOURCES: Insignia 2021; USGS 2020



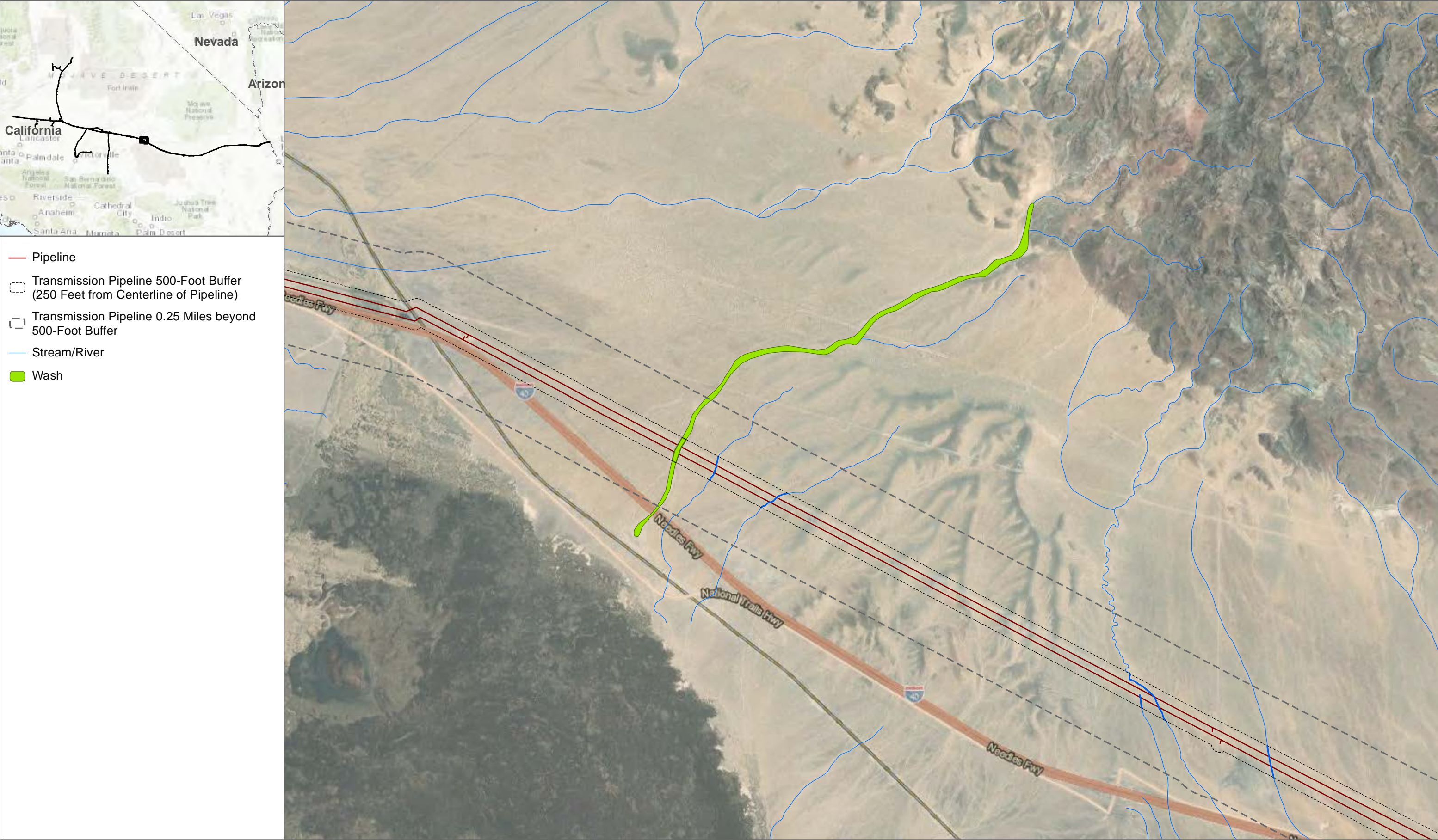
SOURCES: Insignia 2021; USGS 2020



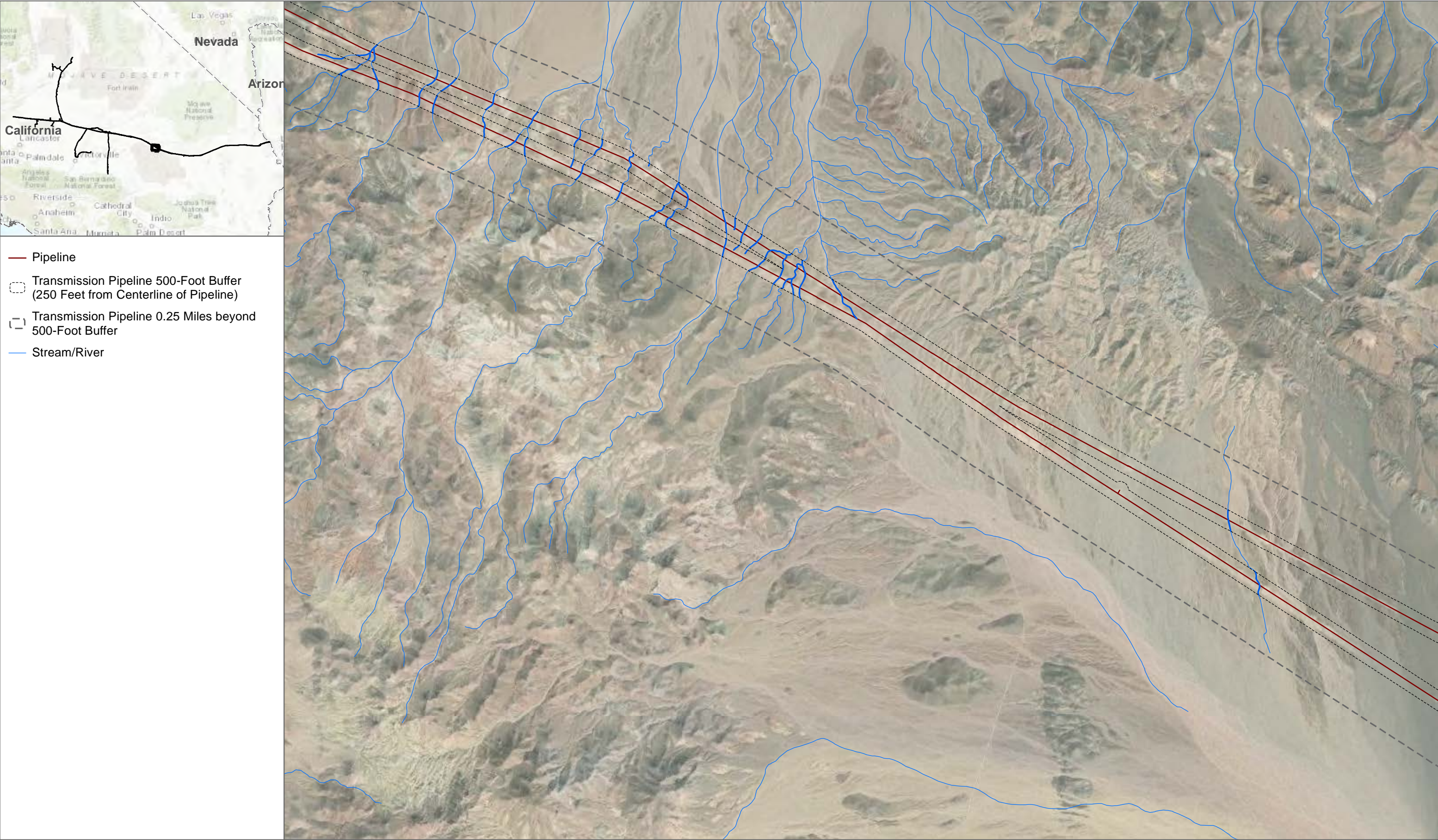
SOURCES: Insignia 2021; USGS 2020



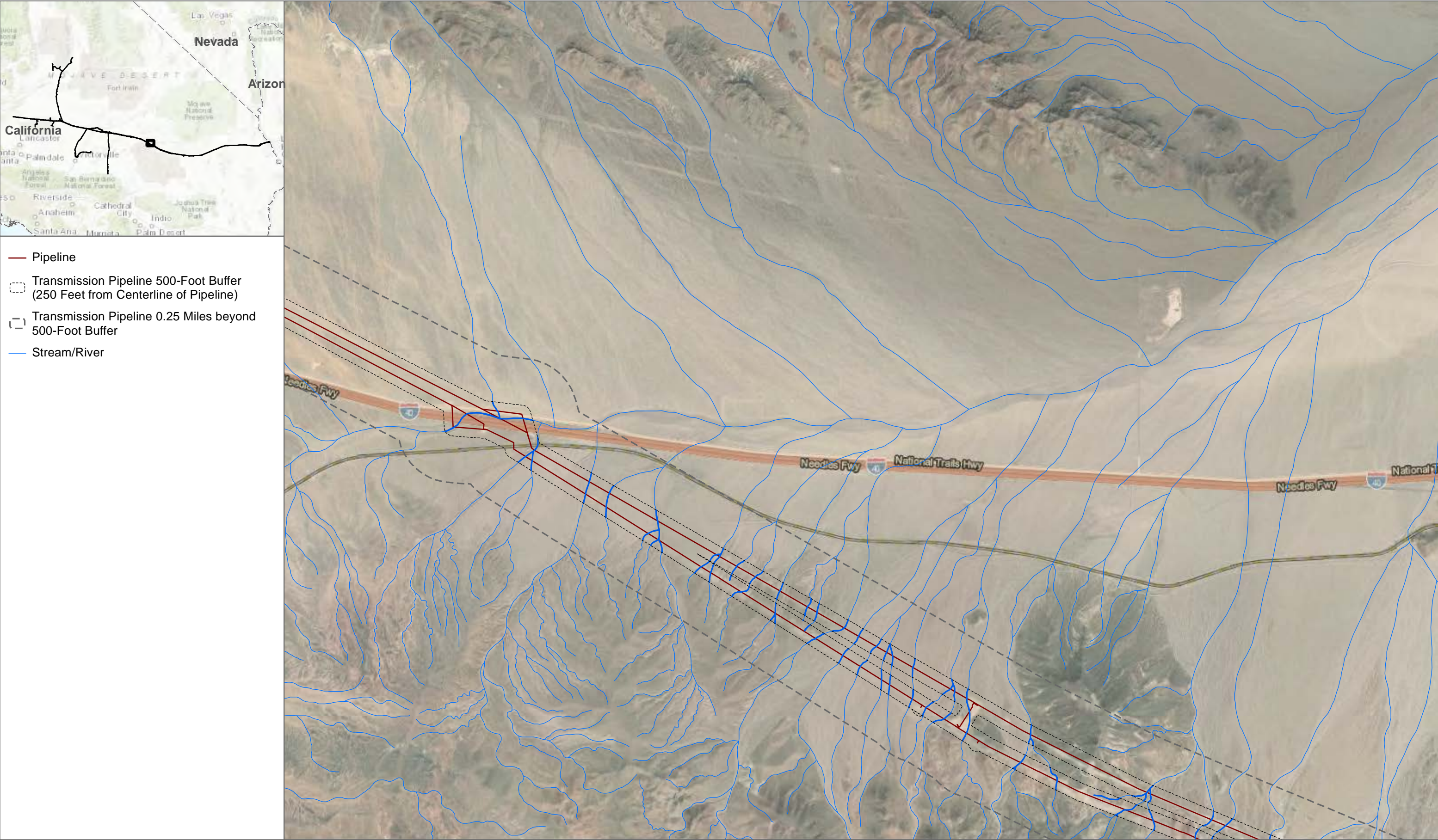
SOURCES: Insignia 2021; USGS 2020



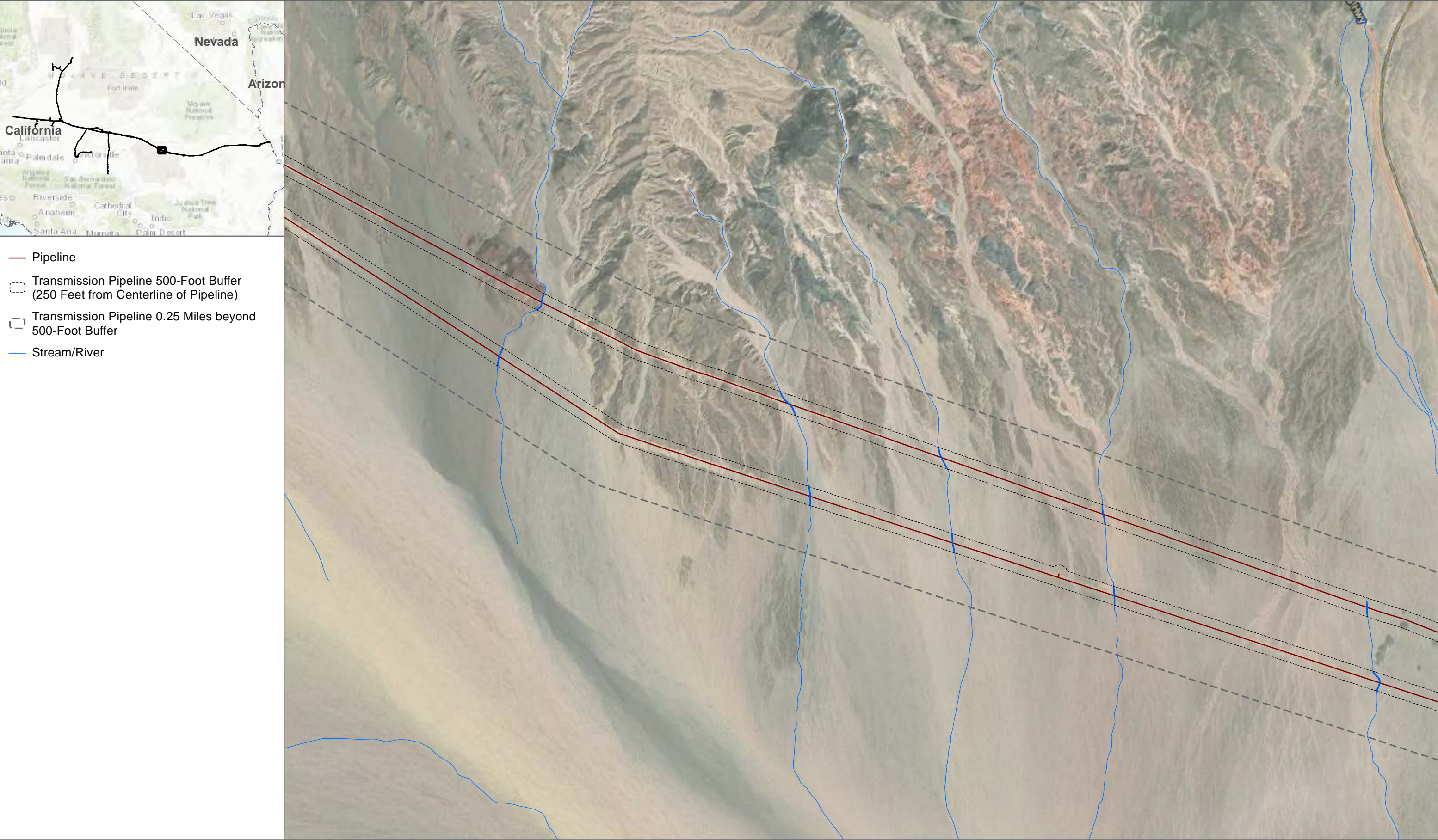
SOURCES: Insignia 2021; USGS 2020



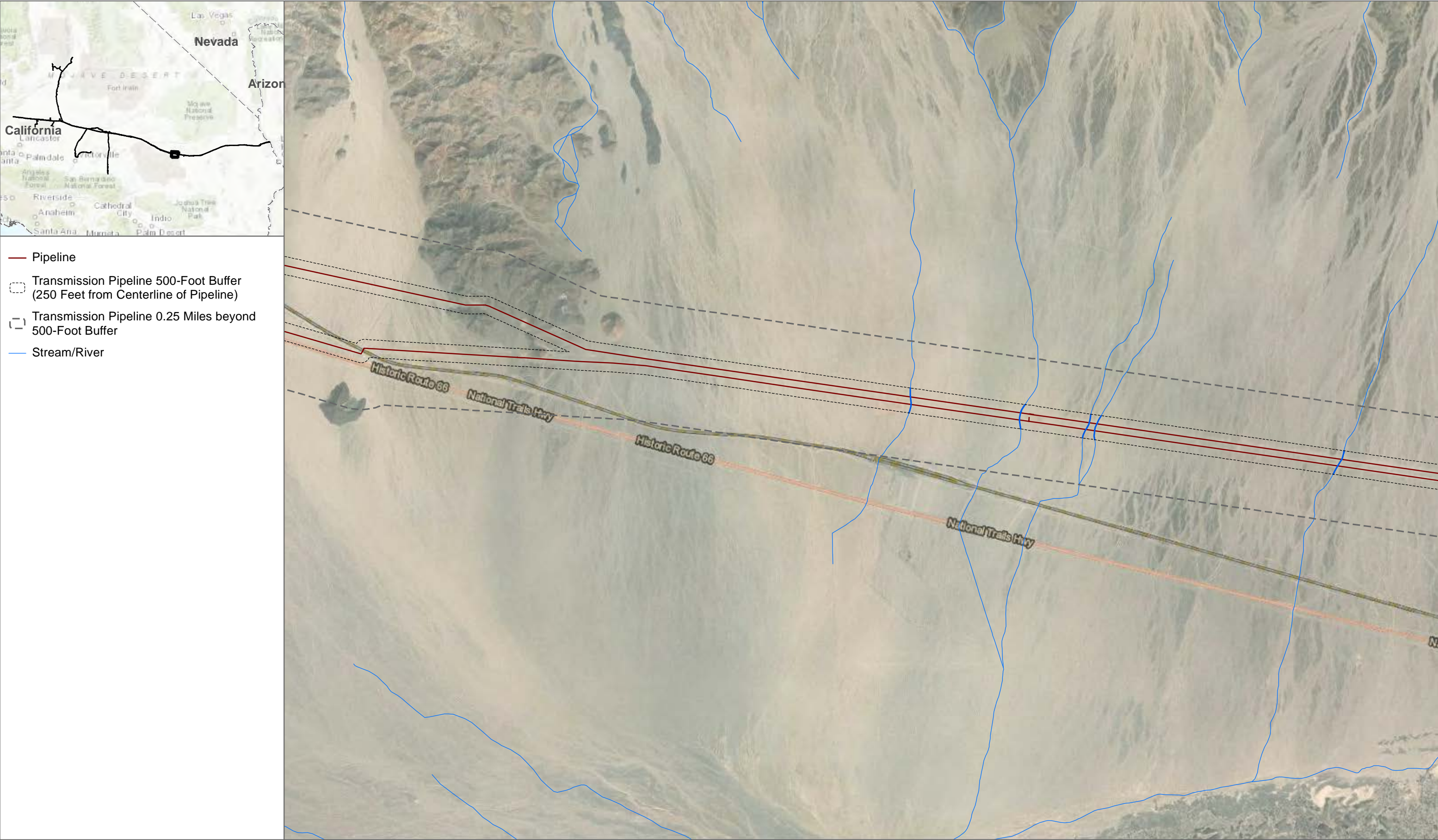
SOURCES: Insignia 2021; USGS 2020



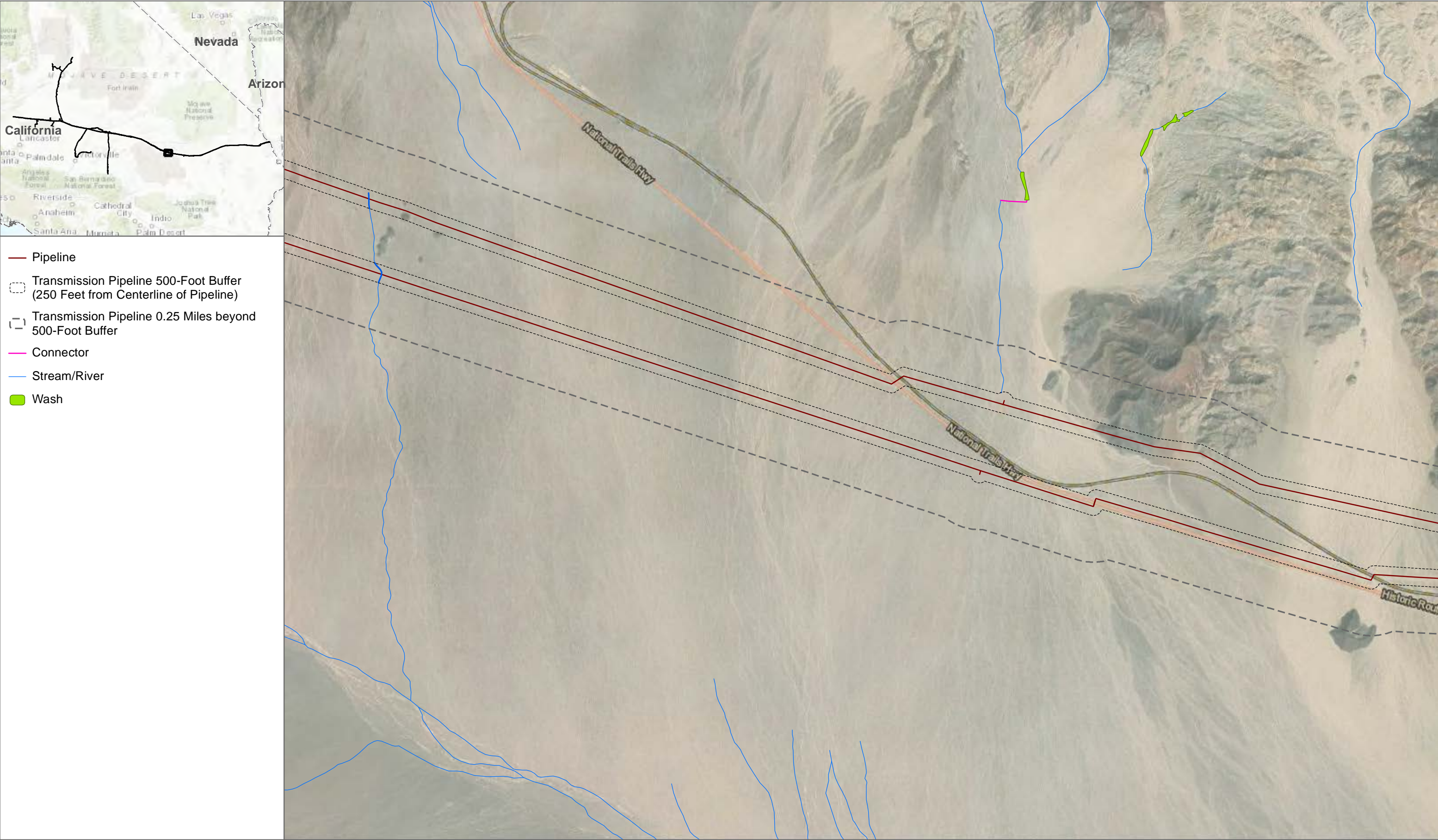
SOURCES: Insignia 2021; USGS 2020



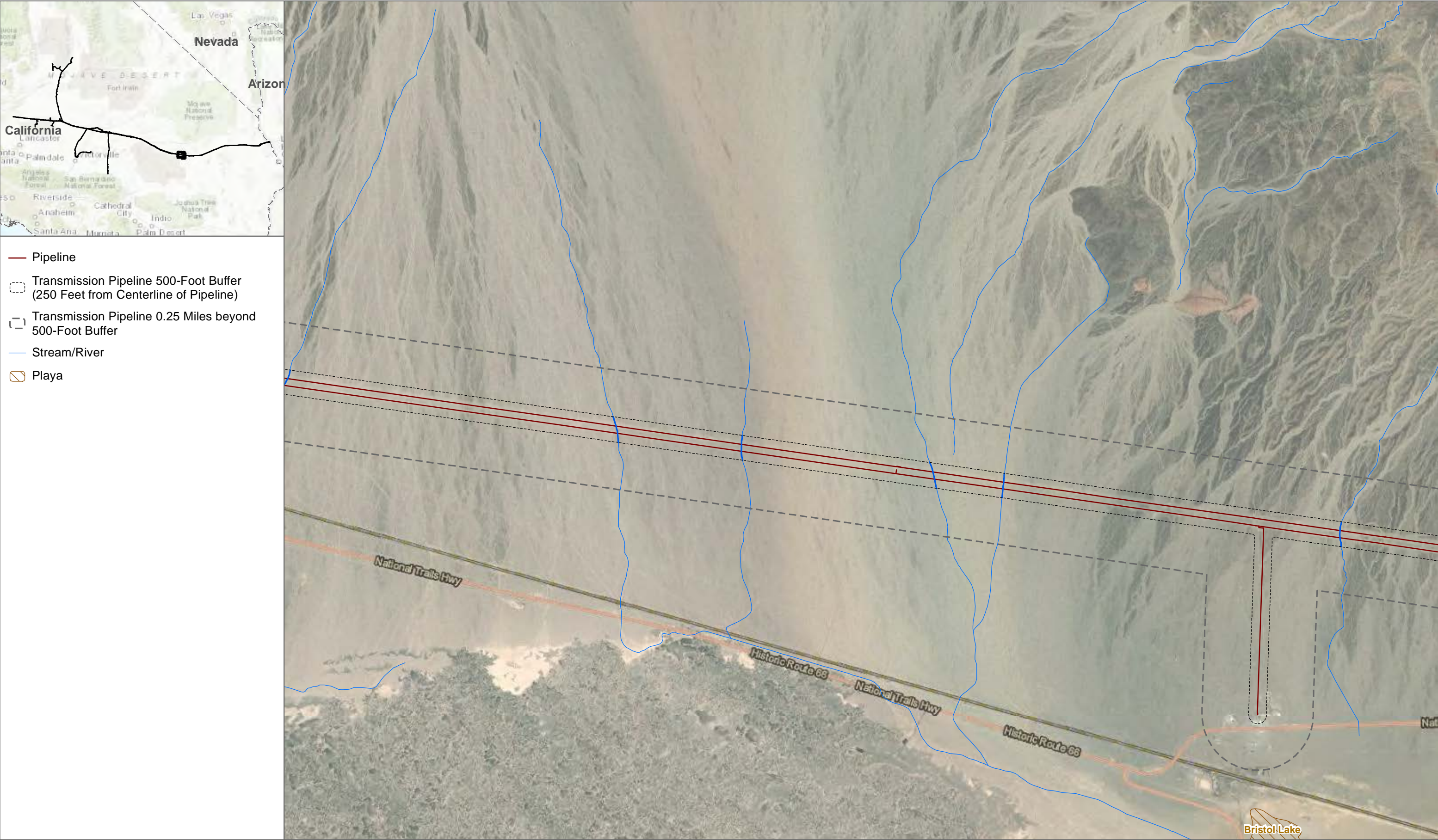
SOURCES: Insignia 2021; USGS 2020



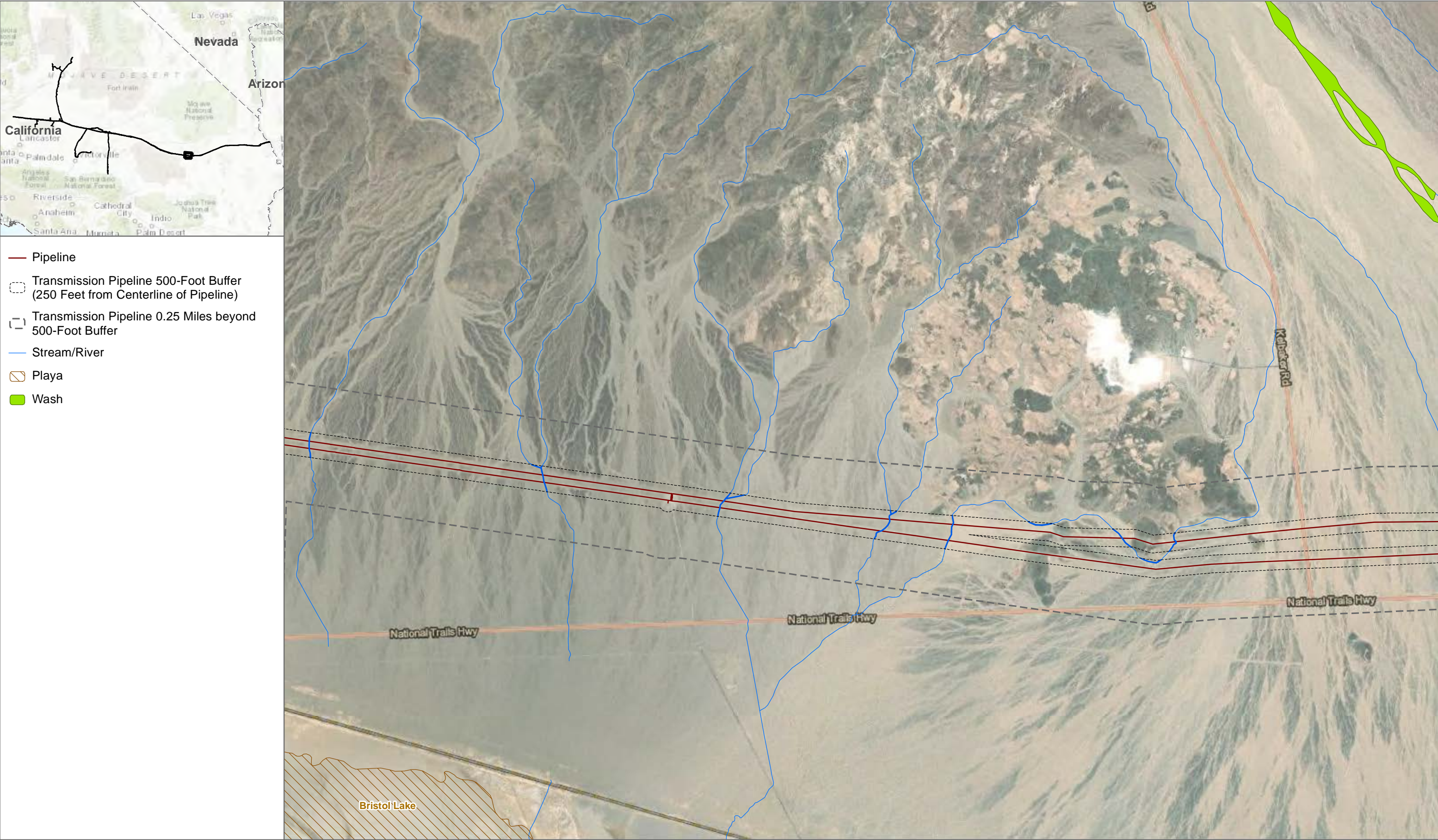
SOURCES: Insignia 2021; USGS 2020



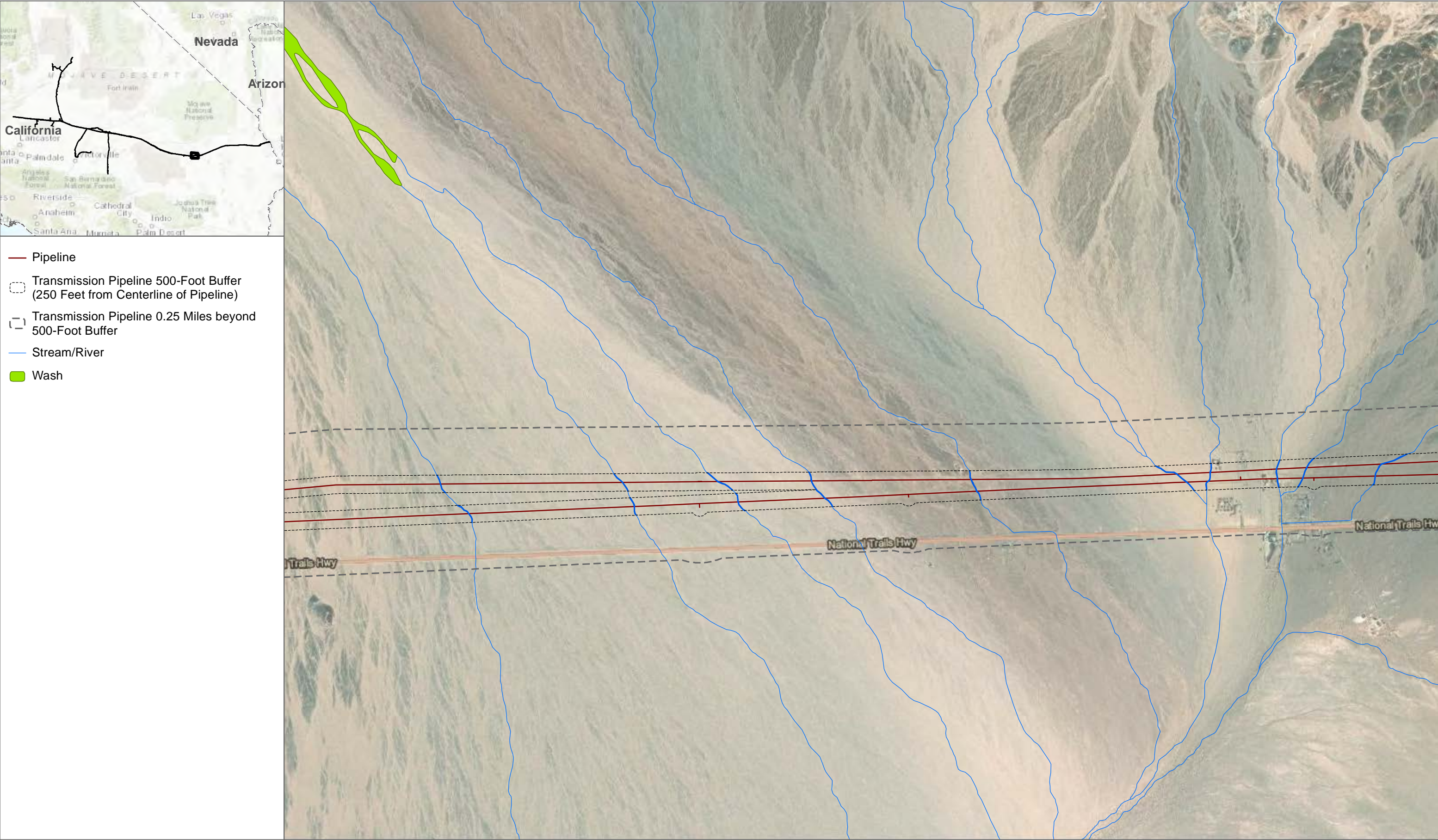
SOURCES: Insignia 2021; USGS 2020



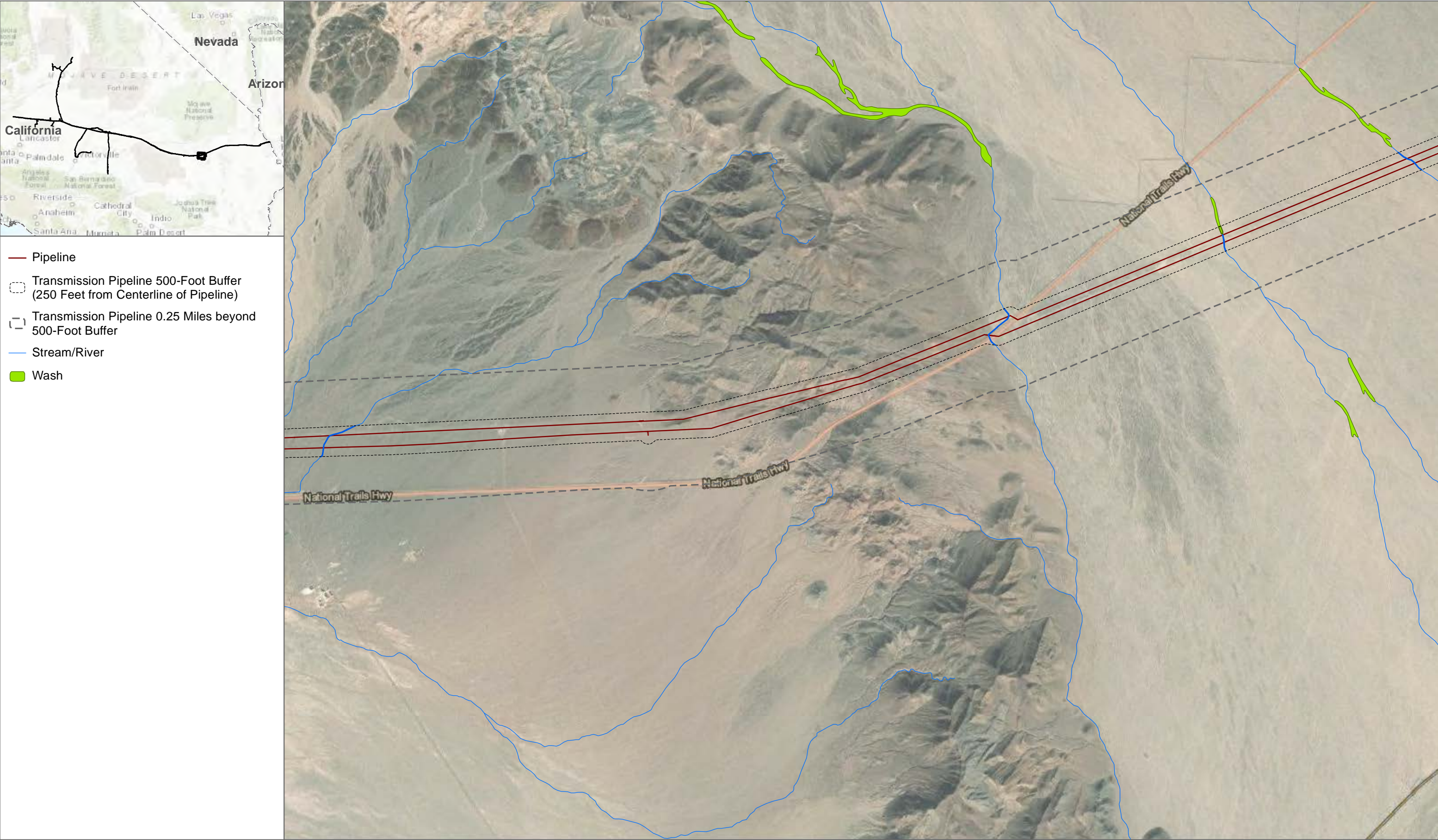
SOURCES: Insignia 2021; USGS 2020



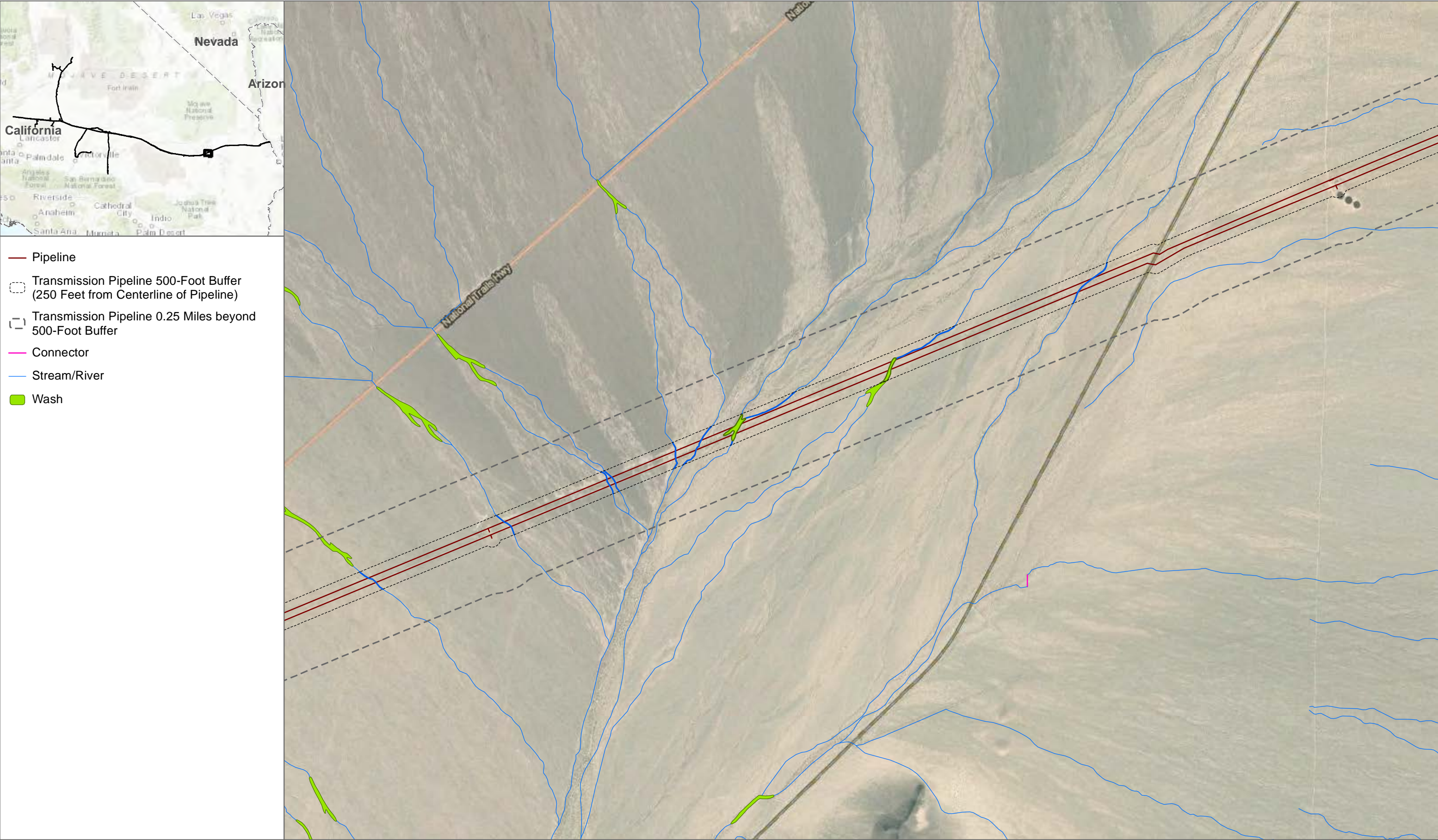
SOURCES: Insignia 2021; USGS 2020



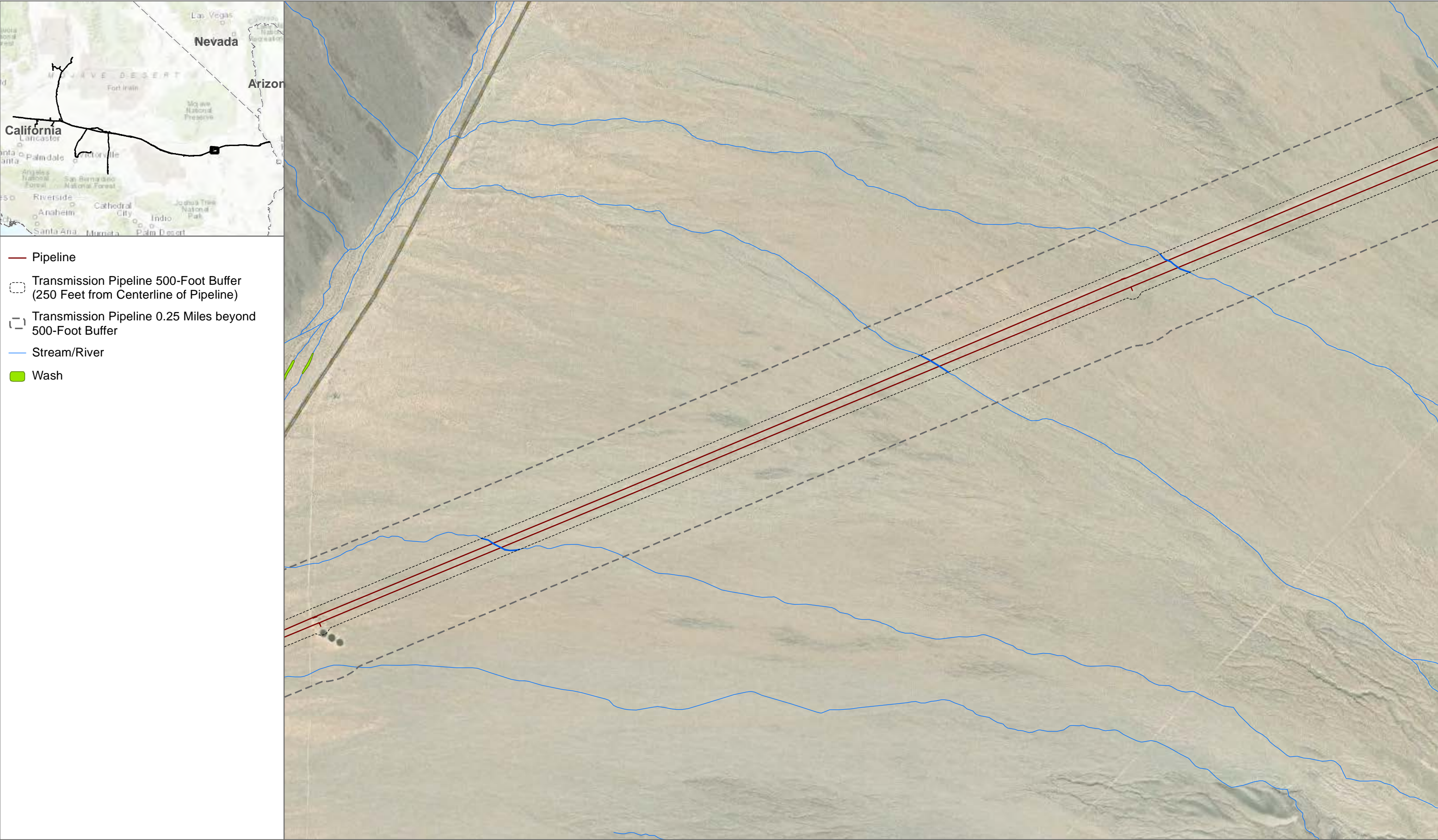
SOURCES: Insignia 2021; USGS 2020



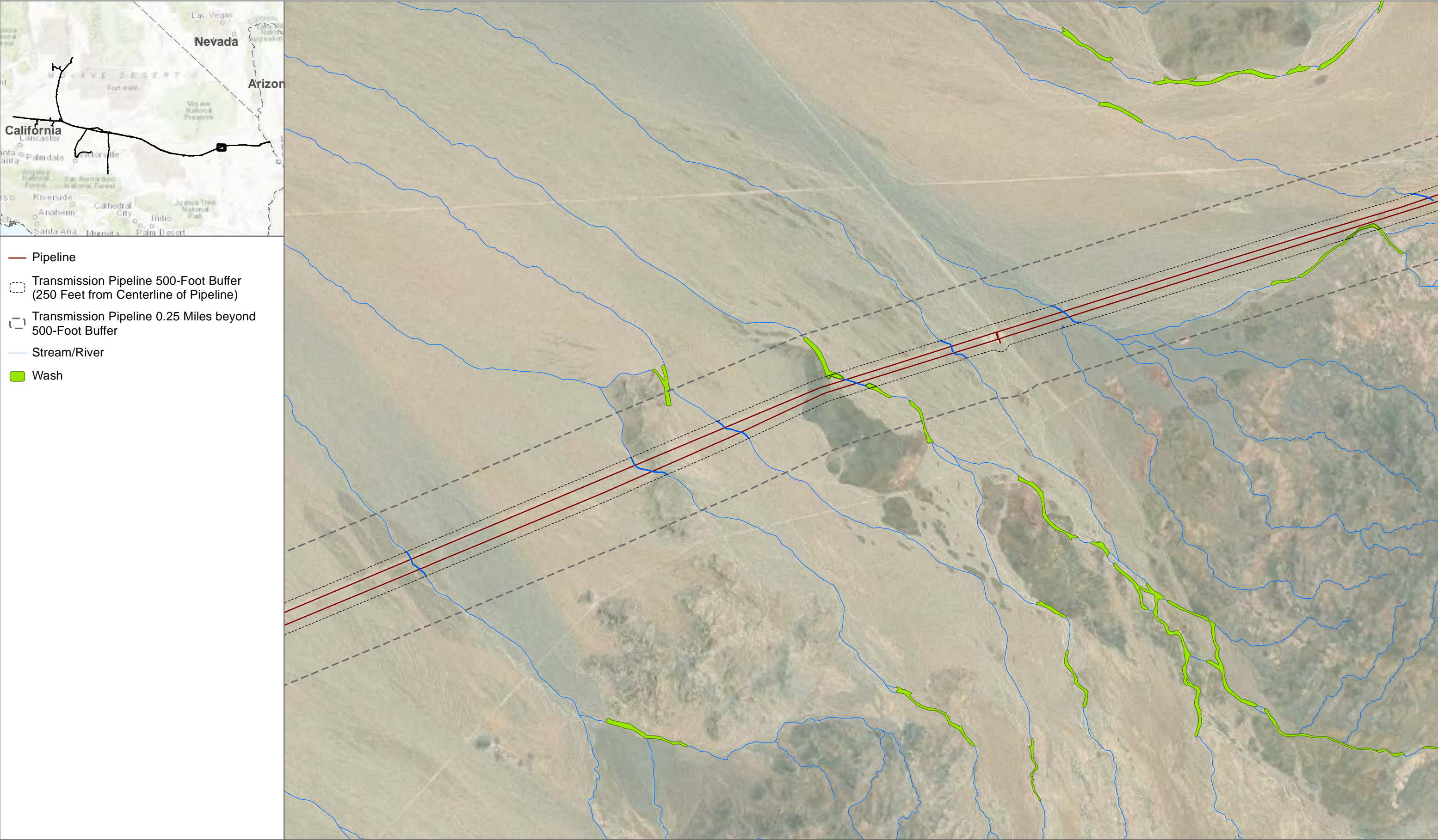
SOURCES: Insignia 2021; USGS 2020



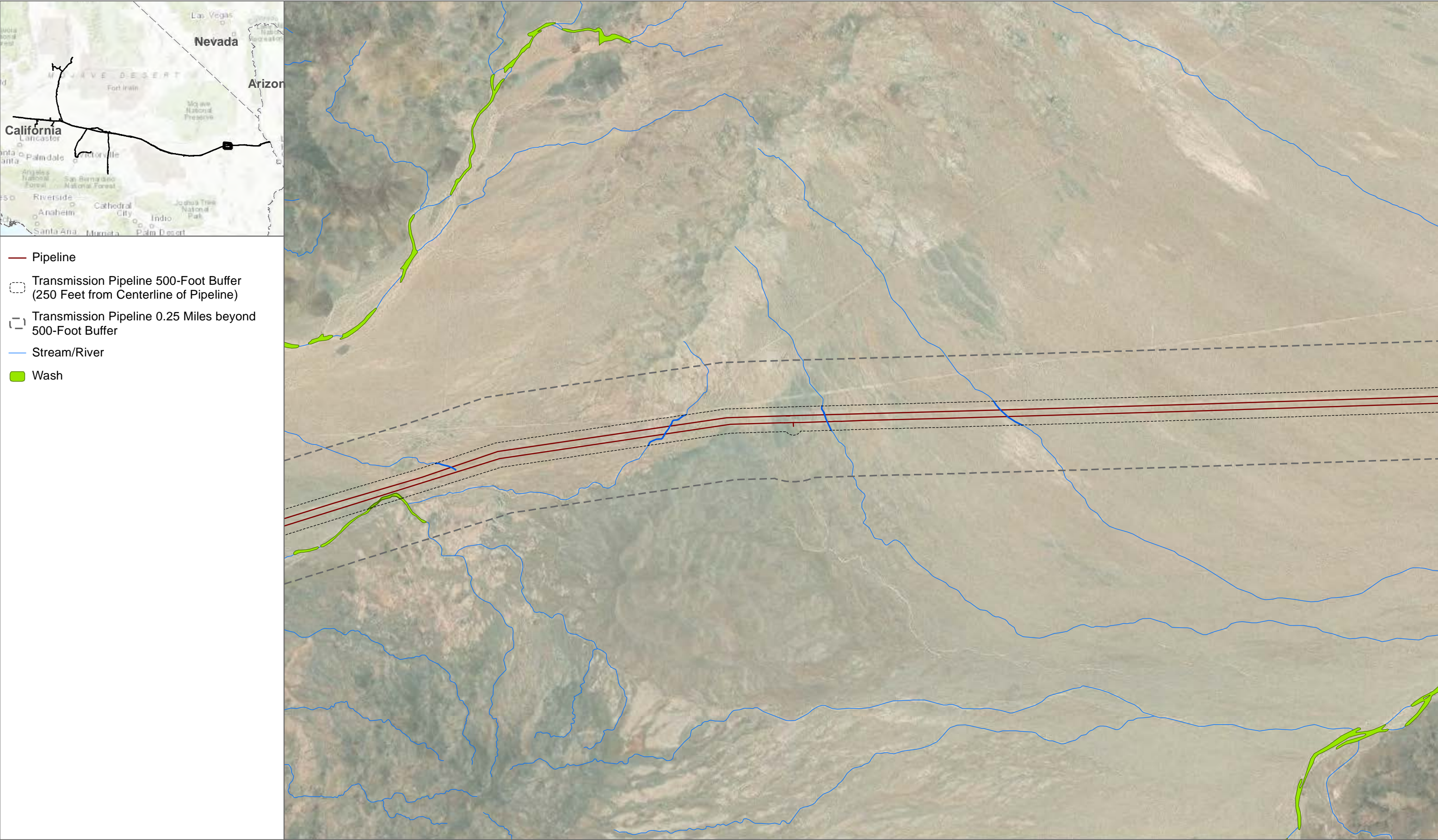
SOURCES: Insignia 2021; USGS 2020



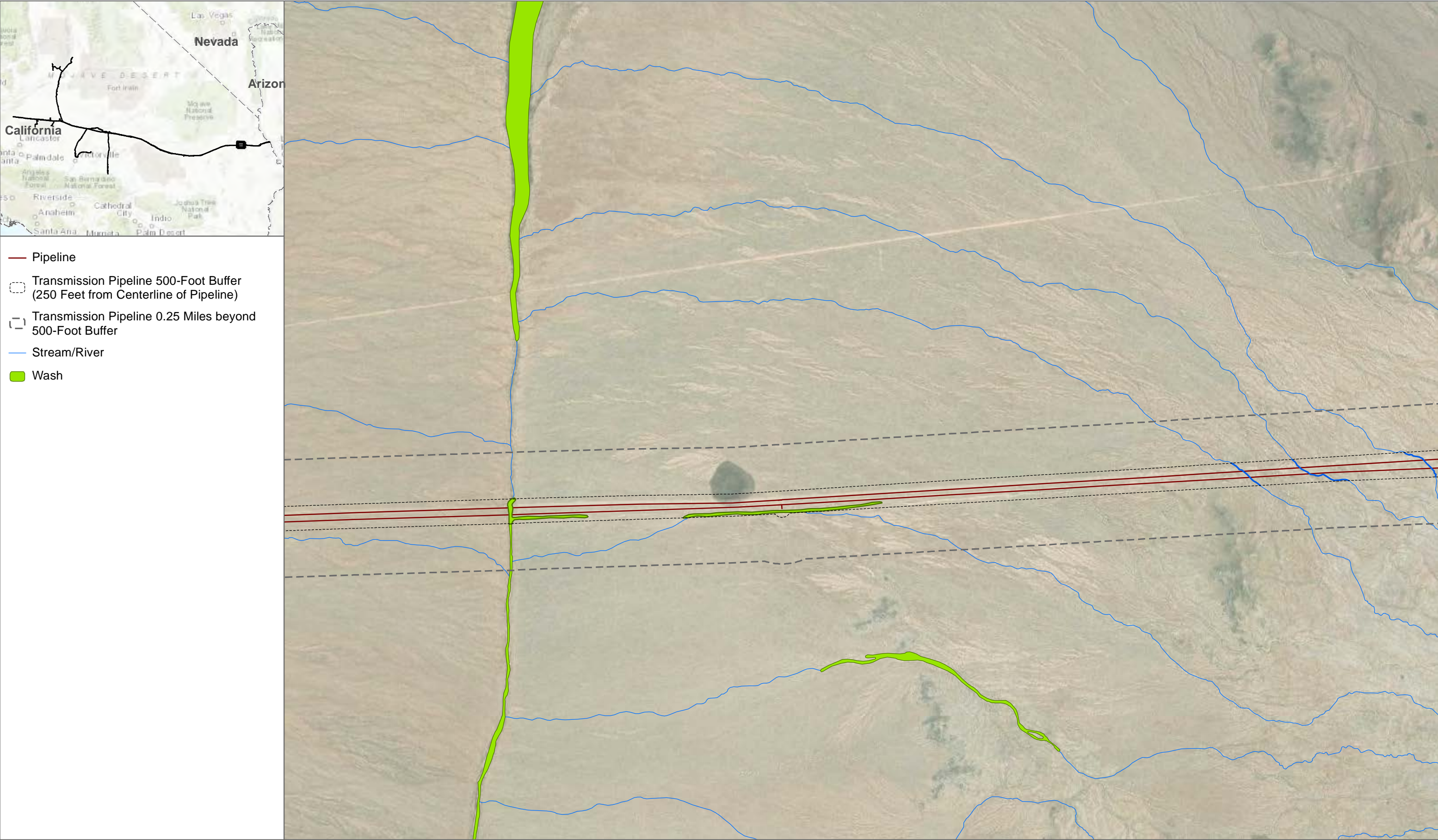
SOURCES: Insignia 2021; USGS 2020

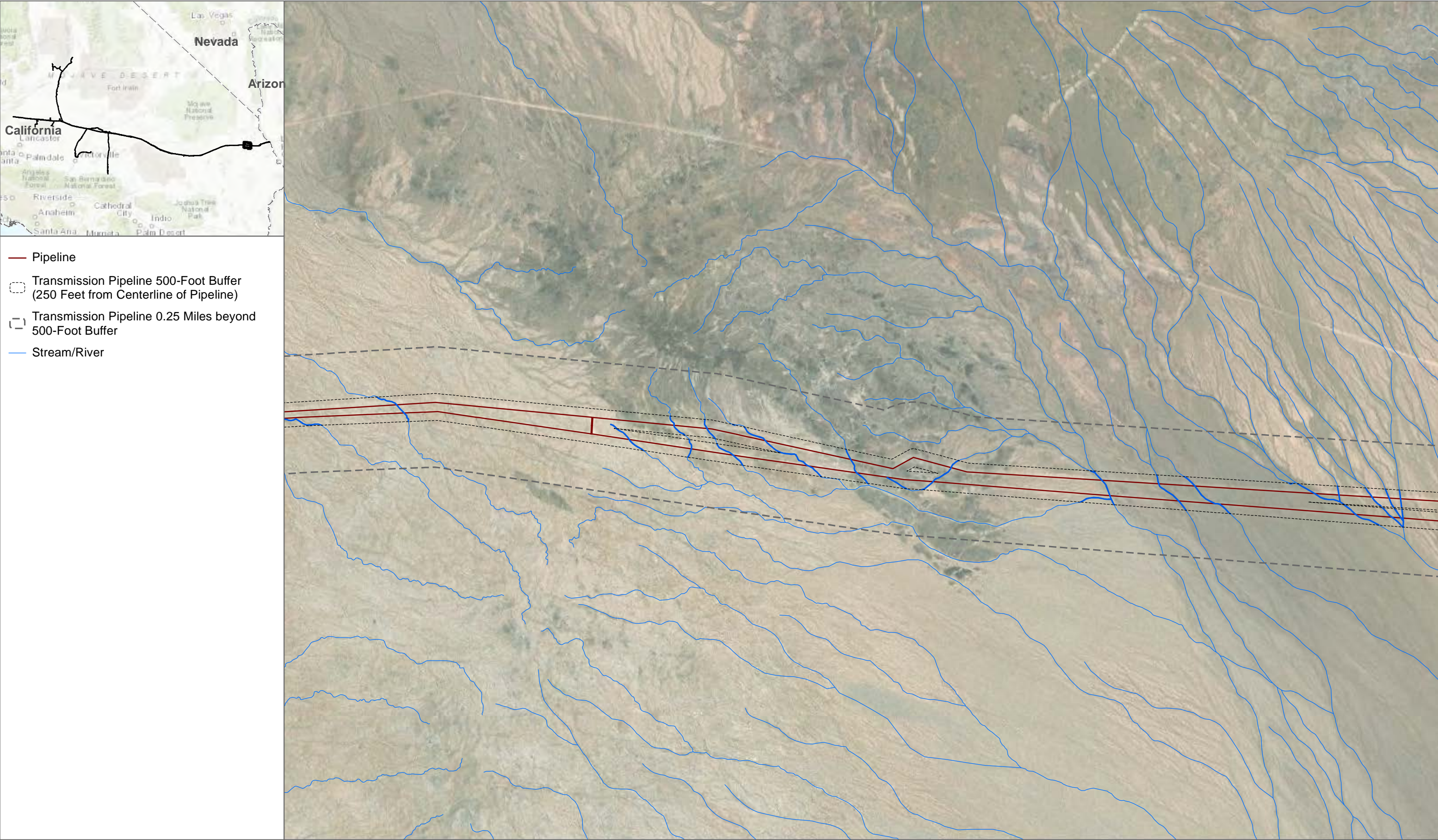


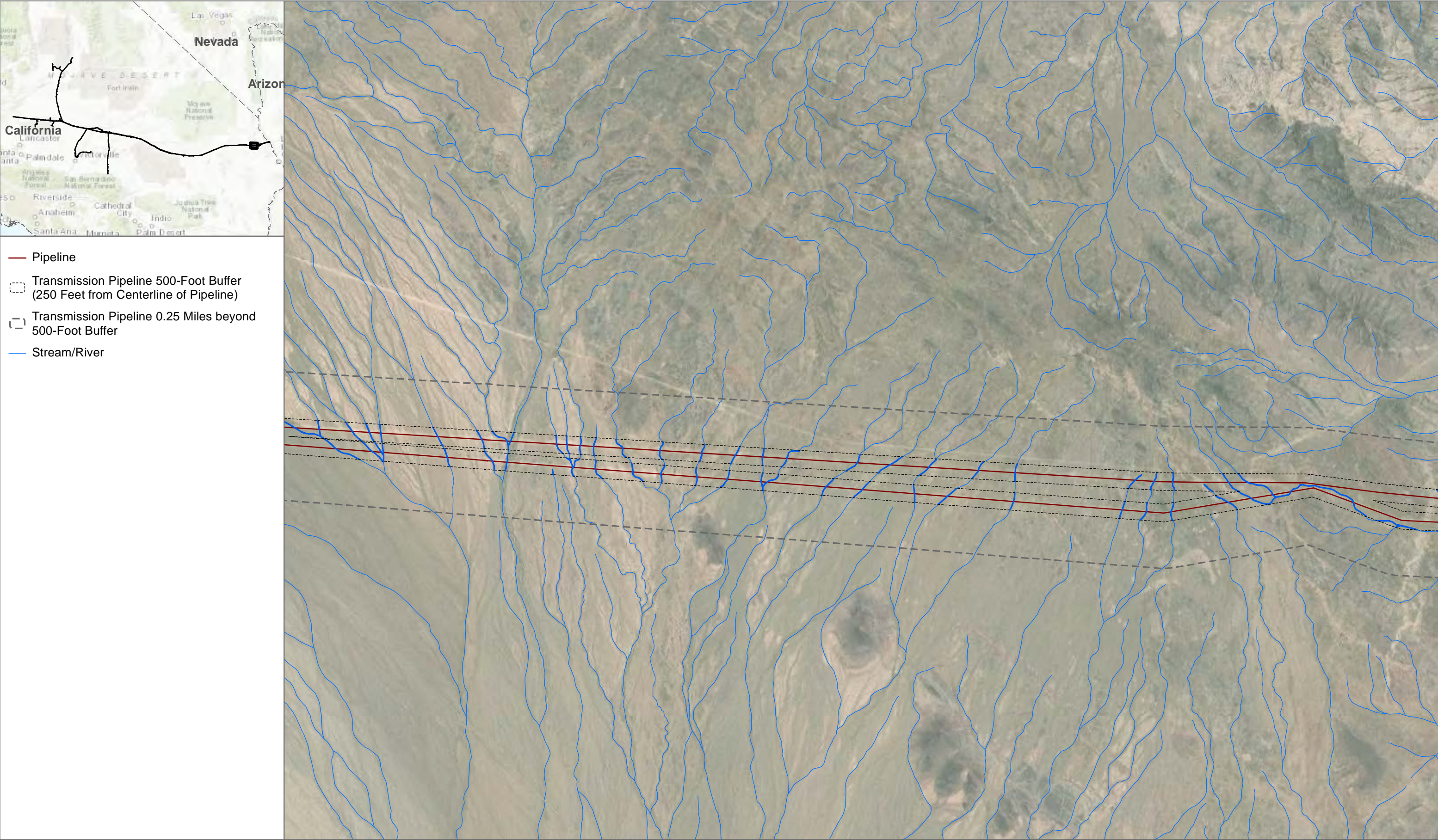
SOURCES: Insignia 2021; USGS 2020



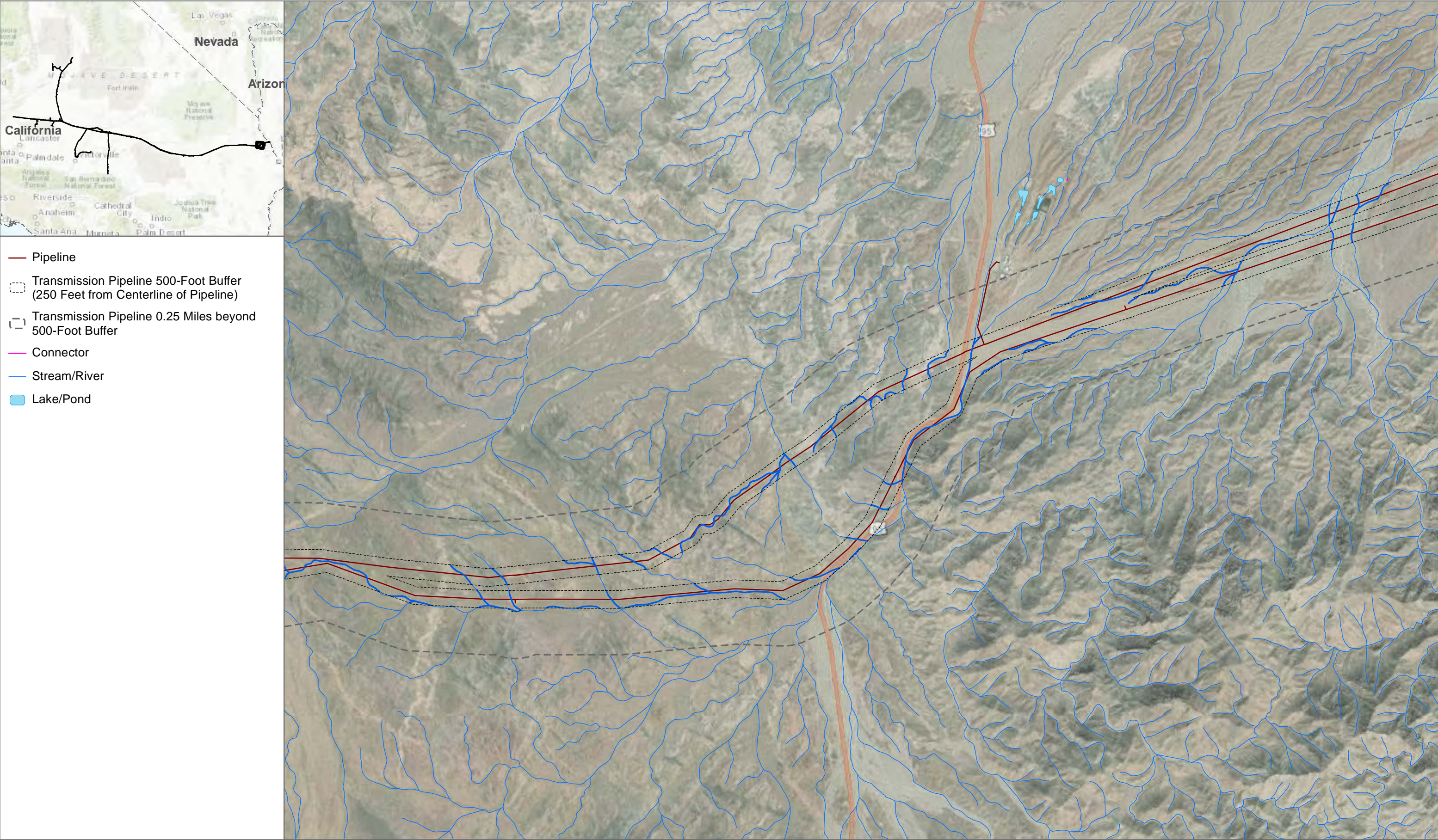
SOURCES: Insignia 2021; USGS 2020



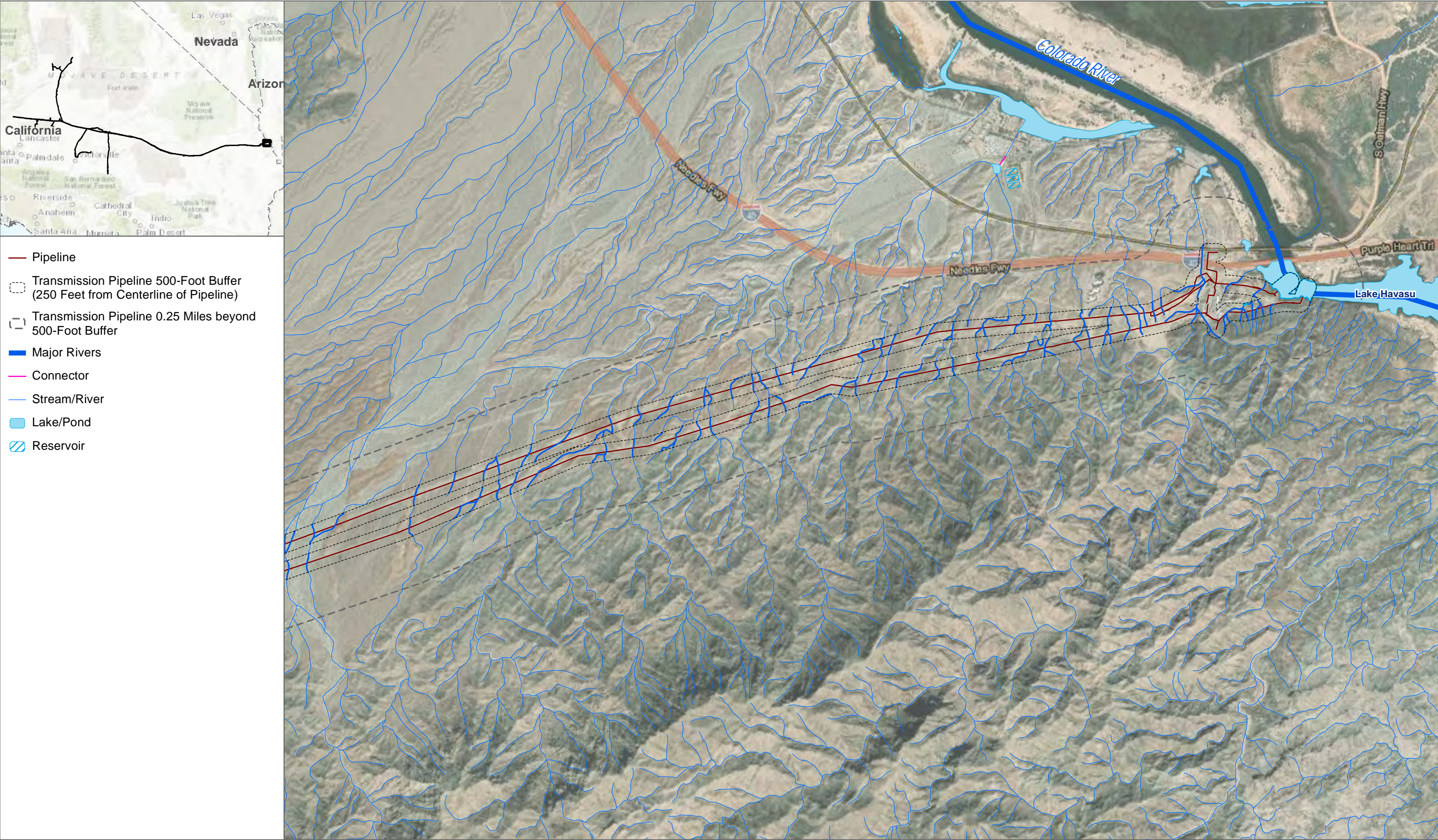




SOURCES: Insignia 2021; USGS 2020



SOURCES: Insignia 2021; USGS 2020



SOURCES: Insignia 2021; USGS 2020