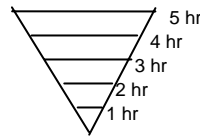


ICS MAP/CHART DISPLAY SYMBOLOGY

MINIMUM RECOMMENDED

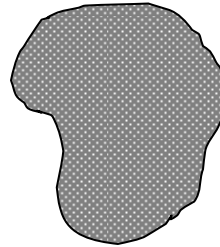
- BLACK**
 - Proposed Boom
 - Completed Boom
 - Absorbent Material
- RED**
 - 10 Aug 1430 Hazard Origin
- BLUE**
 - Incident Command Post
 - Incident Base
 - HOLT Camp (Identify by Name)
 - REDFERN Staging Area (Identify by Name)
 - Joint Information Center
 - Helispot (Location & Number)
 - Helibase
 - Mobile Relay
- OPTIONAL**
 - Police Station
 - Telephone
 - Fire Station
 - Mobile Weather Unit
 - Emergency Operations Center
 - Fire Aid Section
 - Hospital

ORANGE



Oil Spread Prediction

BLACK



Actual Oil or Chemical Plume

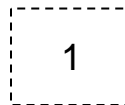
BLACK

[I] [I I] Branches (Initially numbered clockwise from Incident origin)
(A) (B) Divisions (Initially lettered clockwise from Incident origin)

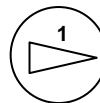
Division Boundary

Branch Boundary

Wind Speed and Direction



Safety/Security Zone



Boat Ramp

All overlays must contain registration marks. These may consist of identified road intersections township/range coordinates, map corners etc.

TO BE USED ON INCIDENT BRIEFING AND ACTION PLAN MAPS/CHARTS