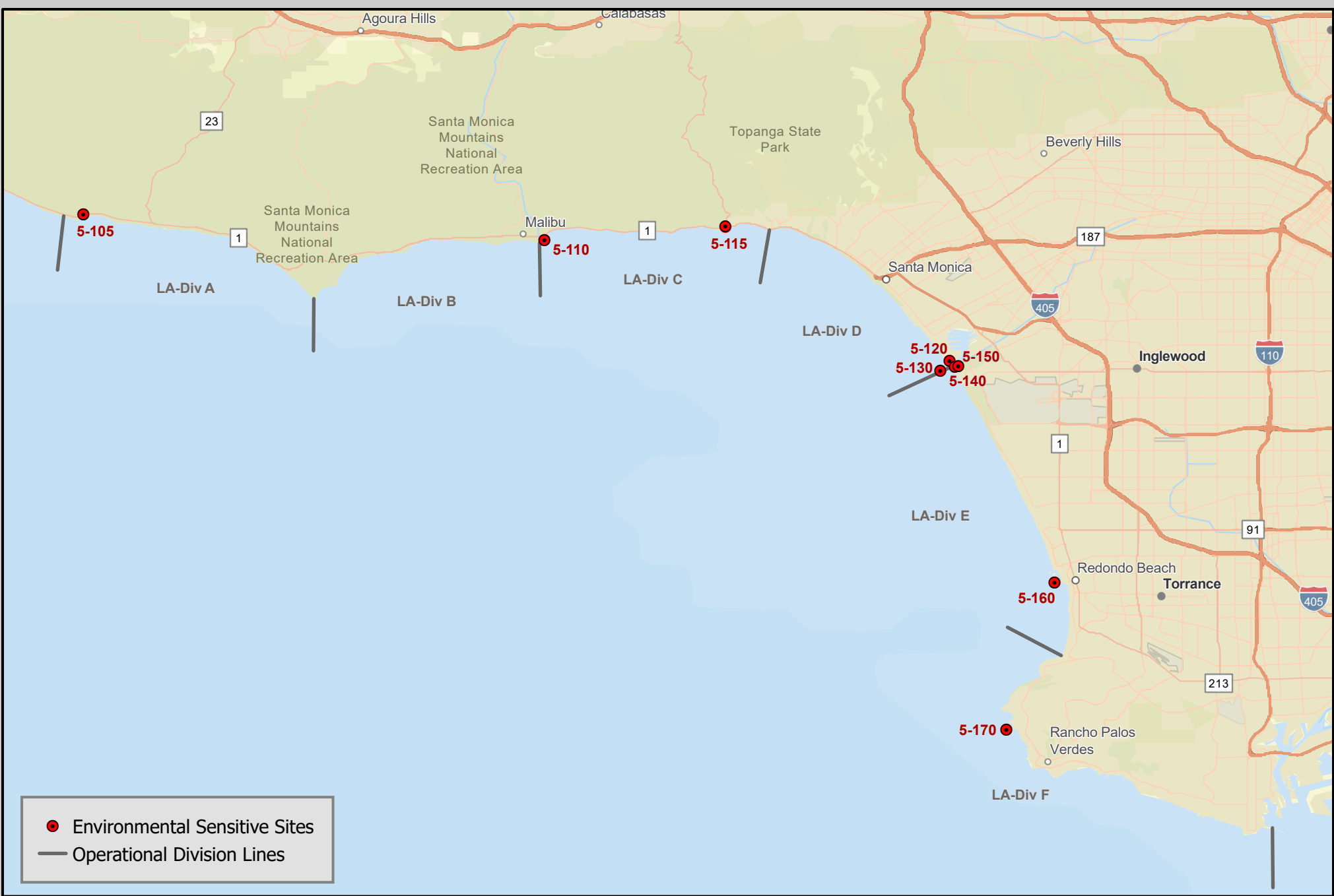



### **3100 North Los Angeles County (GRA 1)**

Los Angeles County GRA 1 begins at the border of Ventura and Los Angeles Counties and extends south approximately 50 miles to the Port of Los Angeles. Most of the shoreline in GRA 1 is fine grain sandy beach habitat with several areas of lagoons, wetlands, exposed rocky shores and exposed wave-cut platforms. Western snowy plovers and California least terns use these beaches for wading, foraging, and nesting activities. Information on beach nesting bird concerns can be found in the site 5-000 ACP 5 Sandy Beaches.

Access to GRA 1 is available shoreside from most County and State Beach parking lots and city streets. The nearest harbors are located in the Port of Hueneme, Marina Del Rey, Redondo Beach, Los Angeles, and Long Beach. Conditions in the Santa Monica Bay are variable and the ocean is unforgiving and only experienced captains with vessels capable of withstanding severe weather are advised to make the cross-channel passage.




● Environmental Sensitive Sites  
 Operational Division Lines


 Calif. Dept. of Fish and Wildlife  
 Office of Spill Prevention and Response  
 Data Source: OSPR GIS      NAD\_1983\_California\_Teale\_Albers  
 Requestor: C. Shinn  
 Author: G. Ewing  
 Date Created: 2/1/2024    ACP 4/5 Annex C

## ACP 5 - GRA 1

# Environmental Sensitive Sites

# North Los Angeles County



0    2    4    8 Miles  
 0    3    6    12 Kilometers

### 3110 North Los Angeles County (GRA 1) GRS Site Index

<b>Site #</b>	<b>Site Name</b>	<b>Link to Strategy</b>	<b>Link to Area Photos</b>
5-000-A	ACP 5 Sandy Beaches	5-000-A	Not Available
5-105-A	Arroyo Sequit Creek	<a href="#">5-105-A</a>	<a href="#">Arroyo Sequit Creek</a>
5-110-A	Malibu Lagoon Coastal Wetland	<a href="#">5-110-A</a>	<a href="#">Malibu Lagoon Coastal Wetland</a>
5-115-A	Topanga Creek	<a href="#">5-115-A</a>	<a href="#">Topanga Creek</a>
5-120-A	Venice Beach	<a href="#">5-120-A</a>	<a href="#">Venice Beach</a>
5-130-AC	Marina Del Rey Breakwater	<a href="#">5-130-AC</a>	<a href="#">Marina Del Rey Breakwater</a>
5-140-AB	Ballona Creek	<a href="#">5-140-AB</a>	<a href="#">Ballona Creek</a>
5-150-A	Ballona Lagoon Wetlands, Del Rey Lagoon	<a href="#">5-150-A</a>	<a href="#">Ballona Lagoon Wetlands, Del Rey Lagoon</a>
5-160-AC	King Harbor Breakwater	<a href="#">5-160-AC</a>	<a href="#">King Harbor Breakwater</a>
5-170-A	Palos Verdes Peninsula	<a href="#">5-170-A</a>	<a href="#">Palos Verdes Peninsula</a>

**5-000-A Site Summary - ACP 5 Sandy Beaches****5-000-A****County :** Los Angeles**ACP Division/Segment :****NOAA Chart :** 18740**Map Book :****Decimal Degrees :****Site Description:**

Western snowy plover and California least tern nesting sites are seasonally occupied at various coastal beach sites. Western snowy plovers also maintain a year round presence with nesting from March to September. Beach nesting birds may have active nests, or chicks may be actively moving about the described area. All responders should be careful to minimize disturbance and to avoid causing injury to nests and chicks. Response activities must be planned and monitored to prevent injury to both birds and habitat.

**Resources at Risk:***ESI and Habitat:* 3A Fine- to medium-grained sand beaches**List of Resources at Risk:**

	<b>Resource Name</b>	<b>Status</b>	<b>Presence</b>
Birds	California least tern	FE, SE	Apr-Sep
Birds	Western snowy plover	FT	Year-round

FT-Federally Threatened, FE-Federally Endangered, FP-Federally Protected, SE-State Endangered, ST-State Threatened, SP -State Protected, SR-State Rare, SSC-Species of Special Concern, BGEPA-Bald and Golden Eagle Protection Act, SSSP-State Special Status Species

**List of Key Contacts:**

<b>Type</b>	<b>Name/Title</b>	<b>Organization</b>	<b>Phone</b>
C	/	Office of Historic Preservation	(916) 445-7000
C	/	South Central Coastal Information Center	(657) 278-5395
O	/	Los Angeles County Fire Department	(323) 881-2455
O	/	Los Angeles County Lifeguard, Big Rock to Ball	(310) 394-3261
O	/	Los Angeles County Lifeguard, Redondo Beach	(310) 372-2162
O	/	Los Angeles County Lifeguard, Zuma/Malibu	(310) 457-2525
T	Hans Sin/California least tern Coordinator	California Department of Fish and Wildlife	(858) 539-9022
T	/Angeles District Office	California State Parks	(818) 880-0363
T	/Orange Coast District	California State Parks	(949) 492-0802
T	/Office	California State Parks, Malibu Sector	(310) 457-8143
T	Joe Dillon/	NOAA National Marine Fisheries Service	(707) 575-6093
T	/Spill Coordinator (24hr)	US Fish and Wildlife Service	(760) 607-9768

C – Cultural, Historic, Archaeological; E – Entry/Owner/Access; O – Other; S – Safety; T – Trustee; X – Exclusion or Security

**Additional Site Summary Comments:**

Western snowy plovers are small, sparrow-sized white and tan colored shorebirds. California least terns are small, gull-like, gray, white and black colored diving birds. Western snowy plovers conceal their nests in the upper rack line above the high tide line while California least terns generally nest on open beaches and/or along estuary shorelines. Nests are usually constructed on loose sand, and are easily stepped on due to their very cryptic nature. Chicks are known to run between nests and the waterline. Western snowy plover adults forage while wading along the shoreline. California least tern adults dive into the water to forage in shallow, nearshore areas of the open coast, embayments, estuaries, and dune lakes.

**Concerns and Advice to Responders:**

Western snowy plover and California least tern bird-nesting sites are typically shallow depressions scratched out from the sand surface on sandy beaches above the highest tide line. The nest sites are typically very well disguised and difficult to see. Nest sites may contain either eggs, or chicks which are potentially vulnerable to trampling by vehicles or foot traffic. Western snowy plover adults and chicks, and California least tern chicks are known to move between the nest sites and the active water line. Over-wintering Western snowy plover adults may be foraging throughout the response area. To aid in avoiding damage to nests, consider delineation of nesting areas and designating responder "pathways" in discussion with Trustee Agencies and/or the local land manager and their biological monitors. Monitors should be present to observe and prevent any disturbance to birds/nests caused by operations. Vehicle travel on beach should be restricted to wet sand if possible; and should be slow enough to avoid and minimize impacts to wildlife (not to exceed 15 MPH).

**Hazard and Restrictions:**

Watch weather and sea conditions. Strong surf.

**Site Strategies:**

**Strategy: 5-000.1 Objective:** Shoreline Pre-Clean: Resource Specialist Supervision Required

*Strategy:* After approval only, pre-clean beach with hand crews to move and store kelp, driftwood, and vegetative debris above high-tide line. Collect and properly dispose of trash. Redistribute wrack after response efforts are completed. The areas to be protected should be monitored by an assigned biological monitor. Heavy equipment and 4WD vehicles may be used pending approval.

Table of Response Resources

Equipment	Sub-Type	Size	Unit	QTY Unit	Last Page Update
Staff	Natural Resource Specialist				

**Strategy: 5-000.2 Objective:** Other: See Strategy Box

*Strategy:* In consultation with USFWS and CDFW, Western snowy plover or California least tern eggs may be removed from nests by authorized and qualified personnel and taken to an approved facility to reduce injury.

Table of Response Resources

Equipment	Sub-Type	Size	Unit	QTY Unit	Last Page Update
Staff	Natural Resource Specialist				

**Logistics:**

*Directions:* Most access from Pacific Coast Highway (PCH or Highway 1).

*Land Access:* Refer to coastal access mapping information to describe the best access point for response and natural resource protection. Access by crews and equipment should occur only through areas specifically designated by authorized monitoring personnel. Access points shall be minimized by size and number to reduce impacts. Site specific information will be developed during a response effort.

*On-Water Limitations:*

*Facilities, Staging Areas, Command Posts, Available Equipment:* All facilities should be selected to minimize disturbances and impacts to wildlife. All responders will be briefed on procedures for avoiding birds and nest sites.

*Communications Problems:* None.

*Additional Operational Comments:* Beaches may be pre-cleaned if given prior authorization. Some beaches have designated fenced areas for nesting. Individual Environmentally Sensitive Sites may have additional Western snowy plover and California least tern information.

## **3120 Lists of Economic Resources Susceptible to Oiling**

A summary of Human Health and Safety Sites and Economic Resources is listed by GRA.

## Economic Sites - North Los Angeles County

Site Information	Site Number & Location	Lat/Long & Priority
<p><b>Leo Carrillo State Beach</b> 36000 Pacific Coast Highway Malibu CA 90265 Phone: 310-457-8144</p> <p><b>Site Description:</b> Beach - camping and day use with fees. Whale watching, wind surfing, surfing, and diving.</p>	<p>Site Number: 5-1-LA-100-D Operational Division: LA -A</p>	<p>Parks, Beaches, Recreational Areas <b>D</b> Lat/Long: 34.04655 -118.93291</p>
<p><b>Nicholas Canyon Beach</b> 33850 Pacific Coast Highway Malibu CA 90265 Phone: (424) 526-7777</p> <p><b>Site Description:</b> Beach - day use with fee.</p>	<p>Site Number: 5-1-LA-105-D Operational Division: LA -A</p>	<p>Parks, Beaches, Recreational Areas <b>D</b> Lat/Long: 34.04416 -118.91422</p>
<p><b>El Pescador State Beach</b> 32860 Pacific Coast Highway Malibu CA 90265 Phone: (310) 457-8144</p> <p><b>Site Description:</b> Beach - day use with fee.</p>	<p>Site Number: 5-1-LA-110-D Operational Division: LA -A</p>	<p>Parks, Beaches, Recreational Areas <b>D</b> Lat/Long: 34.04085 -118.89068</p>
<p><b>La Piedra State Beach</b> 32700 Pacific Coast Highway Malibu CA 90265 Phone: (818) 880-0363</p> <p><b>Site Description:</b> Beach - day use with fee.</p>	<p>Site Number: 5-1-LA-115-D Operational Division: LA -A</p>	<p>Parks, Beaches, Recreational Areas <b>D</b> Lat/Long: 34.04021 -118.88632</p>
<p><b>El Matador State Beach</b> 32350 Pacific Coast Highway Malibu CA 90265 Phone: (818) 880-0363</p> <p><b>Site Description:</b> Beach - day use with fee.</p>	<p>Site Number: 5-1-LA-120-D Operational Division: LA -A</p>	<p>Parks, Beaches, Recreational Areas <b>D</b> Lat/Long: 34.03951 -118.87572</p>
<p><b>Zuma Beach County Park</b> 30050 block of Pacific Coast Highway Malibu CA 90265 Phone: (424) 526-7777</p> <p><b>Site Description:</b> Beach - day use with fee.</p>	<p>Site Number: 5-1-LA-125-D Operational Division: LA -A</p>	<p>Parks, Beaches, Recreational Areas <b>D</b> Lat/Long: 34.01598 -118.81883</p>
<p><b>Point Dume State Beach &amp; Nat. Preserve</b> 6800 Westward Beach Rd Malibu CA 90265 Phone: (310) 457-8144</p> <p><b>Site Description:</b> Beach park.</p>	<p>Site Number: 5-1-LA-130-D Operational Division: LA -B</p>	<p>Parks, Beaches, Recreational Areas <b>D</b> Lat/Long: 34.00433 -118.45451</p>
<p><b>Paradise Cove</b> 28128 Pacific Coast Highway Malibu CA 90265 Phone: (310) 457-2503</p> <p><b>Site Description:</b> Beach - private. Public day use with fee.</p>	<p>Site Number: 5-1-LA-135-D Operational Division: LA -B</p>	<p>Parks, Beaches, Recreational Areas <b>D</b> Lat/Long: 34.02061 -118.7891</p>
<p><b>Escondido Creek Beach</b> 27200 block of Pacific Coast Highway Malibu CA 90265 Phone:</p> <p><b>Site Description:</b> Beach - day use.</p>	<p>Site Number: 5-1-LA-140-D Operational Division: LA -B</p>	<p>Parks, Beaches, Recreational Areas <b>D</b> Lat/Long: 34.02561 -118.7648</p>
<p><b>Dan Blocker County Beach</b> 26000 block of Pacific Coast Highway Malibu CA 90265 Phone: (424) 526-7777</p> <p><b>Site Description:</b> Beach - day use.</p>	<p>Site Number: 5-1-LA-145-D Operational Division: LA -B</p>	<p>Parks, Beaches, Recreational Areas <b>D</b> Lat/Long: 34.03314 -118.7292</p>

## Economic Sites - North Los Angeles County

Site Information	Site Number & Location	Lat/Long & Priority
<b>Malibu Lagoon State Beach</b> 23200 Pacific Coast Highway Malibu CA 90265 Phone: (310) 457-8144 <b>Site Description:</b> Park with beach, lagoon, and museum.	Site Number: 5-1-LA-150-D Operational Division: LA -C	Parks, Beaches, Recreational Areas <b>D</b> Lat/Long: 34.03399 -118.68416
<b>Malibu Surfrider Beach</b> 23050 Pacific Coast Highway Malibu CA 90265 Phone: (424) 526-7777 <b>Site Description:</b> Beach - day use with a popular surf break.	Site Number: 5-1-LA-155-D Operational Division: LA -C	Parks, Beaches, Recreational Areas <b>D</b> Lat/Long: 34.03493 -118.68004
<b>Malibu Pier</b> 23000 Pacific Coast Highway Malibu CA 90265 Phone: (888) 310-7437 <b>Site Description:</b> Fishing	Site Number: 5-1-LA-160-D Operational Division: LA -C	Parks, Beaches, Recreational Areas <b>D</b> Lat/Long: 34.03734 -118.67566
<b>Las Tunas Beach</b> 19444 Pacific Coast Highway Malibu CA 90265 Phone: (424) 526-7777 <b>Site Description:</b> Beach - day use.	Site Number: 5-1-LA-165-D Operational Division: LA -C	Parks, Beaches, Recreational Areas <b>D</b> Lat/Long: 34.03942 -118.59636
<b>Topanga Beach</b> 18700 Pacific Coast Highway Malibu CA 90265 Phone: (424) 526-7777 <b>Site Description:</b> Beach - day use.	Site Number: 5-1-LA-170-D Operational Division: LA -C	Parks, Beaches, Recreational Areas <b>D</b> Lat/Long: 34.03987 -118.57922
<b>Will Rogers State Beach</b> 17700 Pacific Coast Highway Pacific Palisades CA 90272 Phone: (424) 526-7777 <b>Site Description:</b> Beach - day use.	Site Number: 5-1-LA-175-D Operational Division: LA -D	Parks, Beaches, Recreational Areas <b>D</b> Lat/Long: 34.03583 -118.53564
<b>Santa Monica State Beach</b> 100 - 2900 Ocean Ave. Santa Monica CA 90401 Phone: (310) 458-8300 <b>Site Description:</b> Beach - day use. Starts at 34.02541 118.51695 and ends at 33.99646 118.48334.	Site Number: 5-1-LA-180-D Operational Division: LA -D	Parks, Beaches, Recreational Areas <b>D</b> Lat/Long: 34.02541 -118.51695
<b>Santa Monica Municipal Pier</b> 200 Santa Monica Pier Santa Monica CA 90401 Phone: (310) 458-8900 <b>Site Description:</b> Pier with restaurants, amusement rides, entertainment, and fishing.	Site Number: 5-1-LA-185-D Operational Division: LA -D	Parks, Beaches, Recreational Areas <b>D</b> Lat/Long: 34.01062 -118.4952
<b>Santa Monica County Beach</b> 1500 block of Pacific Coast Highway Santa Monica CA Phone: (310) 458-8411 <b>Site Description:</b> Beach - day use with access to Santa Monica Municipal Pier.	Site Number: 5-1-LA-190-D Operational Division: LA -D	Parks, Beaches, Recreational Areas <b>D</b> Lat/Long: 34.01022 -118.49571
<b>Venice City Beach</b> 2700 - 3100 Ocean Front Walk Venice CA 90291 Phone: (424) 526-7777 <b>Site Description:</b> Beach - day use with a popular boardwalk.	Site Number: 5-1-LA-195-D Operational Division: LA -D	Parks, Beaches, Recreational Areas <b>D</b> Lat/Long: 33.99455 -118.47961



Economic Sites - North Los Angeles County

Site Information	Site Number & Location	Lat/Long & Priority
<p><b>Venice Pier</b>                      Washington Blvd. and Ocean Front Walk                      Venice CA                      Phone:  <b>Site Description:</b> Pier - fishing.</p>	<p>Site Number: 5-1-LA-200-D                      Operational Division: LA -D</p>	<p>Parks, Beaches, Recreational Areas <b>D</b>                      Lat/Long: 33.97905 -118.46603</p>
<p><b>Marina Harbor Anchorage</b>                      14120 Tahiti Way                      Marina Del Rey CA 90292                      Phone: (310) 822-6800  <b>Site Description:</b> Berthing: 300</p>	<p>Site Number: 5-1-LA-205-D                      Operational Division: LA -D</p>	<p>Public Marinas and Harbors <b>D</b>                      Lat/Long: 33.97163 -118.45572</p>
<p><b>Harborside Marina Bay Apartments</b>                      14015 Tahiti Way                      Marina Del Rey CA 90292                      Phone: (866) 881-1735  <b>Site Description:</b> Berthing: 250</p>	<p>Site Number: 5-1-LA-210-D                      Operational Division: LA -D</p>	<p>Public Marinas and Harbors <b>D</b>                      Lat/Long: 33.97392 -118.45393</p>
<p><b>Waves MDR</b>                      13900 Tahiti Way                      Marina Del Rey CA 90292                      Phone: (844) 279-8079  <b>Site Description:</b> Berthing: 224</p>	<p>Site Number: 5-1-LA-215-D                      Operational Division: LA -D</p>	<p>Public Marinas and Harbors <b>D</b>                      Lat/Long: 33.97414 -118.45198</p>
<p><b>Neptune Marina</b>                      14126 Marquesa Way, Suite A                      Marina Del Rey CA 90292                      Phone: (424) 704-8604  <b>Site Description:</b> Berthing: 184</p>	<p>Site Number: 5-1-LA-220-D                      Operational Division: LA -D</p>	<p>Public Marinas and Harbors <b>D</b>                      Lat/Long: 33.97637 -118.45766</p>
<p><b>Villa Del Mar</b>                      13999 Marquesas Way                      Marina Del Rey CA 90292                      Phone: (310) 823-4644  <b>Site Description:</b> Berthing: 205</p>	<p>Site Number: 5-1-LA-225-D                      Operational Division: LA -D</p>	<p>Public Marinas and Harbors <b>D</b>                      Lat/Long: 33.97656 -118.45555</p>
<p><b>Esprit Marina</b>                      13900 Marquesas Way                      Marina Del Rey CA 90292                      Phone: (424) 645-5453  <b>Site Description:</b> Berthing: 227</p>	<p>Site Number: 5-1-LA-230-D                      Operational Division: LA -D</p>	<p>Public Marinas and Harbors <b>D</b>                      Lat/Long: 33.97631 -118.45195</p>
<p><b>AMLI Apartments</b>                      4242 Via Marina                      Marina Del Rey CA 90292                      Phone: (866) 640-4259  <b>Site Description:</b> Berthing: 256</p>	<p>Site Number: 5-1-LA-235-D                      Operational Division: LA -D</p>	<p>Public Marinas and Harbors <b>D</b>                      Lat/Long: 33.97781 -118.45891</p>
<p><b>Panay Way Marina</b>                      13924 Panay Way                      Marina Del Rey CA 90292                      Phone: (877) 247-1734  <b>Site Description:</b> Berthing: 218</p>	<p>Site Number: 5-1-LA-240-D                      Operational Division: LA -D</p>	<p>Public Marinas and Harbors <b>D</b>                      Lat/Long: 33.97905 -118.4549</p>
<p><b>Panay Marina</b>                      13953 W. Panay Way                      Marina Del Rey CA 90292                      Phone: (310) 578-0566  <b>Site Description:</b> Berthing: 167</p>	<p>Site Number: 5-1-LA-245-E                      Operational Division: LA -D</p>	<p>Public Marinas and Harbors <b>D</b>                      Lat/Long: 33.97905 -118.45364</p>

## Economic Sites - North Los Angeles County

Site Information	Site Number & Location	Lat/Long & Priority
<p><b>The Dolphin Marina</b> 13900 Panay Way Marina Del Rey CA 90292 Phone: (310) 439-5317 <b>Site Description:</b> Berthing: 478</p>	<p>Site Number: 5-1-LA-250-D Operational Division: LA -D</p>	<p>Public Marinas and Harbors <b>D</b> Lat/Long: 33.97903 -118.45188</p>
<p><b>Mother's Beach</b> 4135 Admiralty Way Marina Del Rey CA 90292 Phone: (424) 526-7777 <b>Site Description:</b> Beach - day use. Within the harbor.</p>	<p>Site Number: 5-1-LA-255-D Operational Division: LA -D</p>	<p>Parks, Beaches, Recreational Areas <b>D</b> Lat/Long: 33.98194 -118.45884</p>
<p><b>Mariners Bay</b> 14000 Palawan Way, Suite B Marina Del Rey CA 90292 Phone: (310) 822-2001 <b>Site Description:</b> Berthing: 409</p>	<p>Site Number: 5-1-LA-260-D Operational Division: LA -D</p>	<p>Public Marinas and Harbors <b>D</b> Lat/Long: 33.9819 -118.4561</p>
<p><b>Marina City Club</b> 4333 Admiralty Way Marina Del Rey CA 90292 Phone: (310) 578-4908 <b>Site Description:</b> Berthing: 348</p>	<p>Site Number: 5-1-LA-265-D Operational Division: LA -D</p>	<p>Public Marinas and Harbors <b>D</b> Lat/Long: 33.98482 -118.45493</p>
<p><b>Catalina Yacht Anchorage</b> 13505 Bali Way Marina Del Rey CA 90292 Phone: (310) 822-0669 <b>Site Description:</b> Berthing: 160</p>	<p>Site Number: 5-1-LA-275-D Operational Division: LA -D</p>	<p>Public Marinas and Harbors <b>D</b> Lat/Long: 33.98082 -118.44462</p>
<p><b>Pier 44</b> 4637 Admiralty Way Marina Del Rey CA 90744 Phone: (310) 806-6970 <b>Site Description:</b> Berthing: 412</p>	<p>Site Number: 5-1-LA-285-D Operational Division: LA -D</p>	<p>Public Marinas and Harbors <b>D</b> Lat/Long: 33.98081 -118.44091</p>
<p><b>Santa Monica Windjammer Yacht Club</b> 13589 Mindanao Way Marina Del Rey CA 90292 Phone: (310) 827-7692 <b>Site Description:</b> Berthing: 200</p>	<p>Site Number: 5-1-LA-290-D Operational Division: LA -D</p>	<p>Public Marinas and Harbors <b>D</b> Lat/Long: 33.97786 -118.44397</p>
<p><b>The Boat Yard</b> 13555 Fiji Way Marina Del Rey CA 90292 Phone: (310) 823-8964 <b>Site Description:</b> Berthing: 108</p>	<p>Site Number: 5-1-LA-295-D Operational Division: LA -D</p>	<p>Public Marinas and Harbors <b>D</b> Lat/Long: 33.97586 -118.44188</p>
<p><b>Marina Del Rey Harbor</b>  Marina Del Rey CA Phone: (310) 482-6000 <b>Site Description:</b> Harbor with public boat slips, marine supplies, fuel docks, charter fishing, shops, restaurants, and hotels. See following pages for economical sites within Marina Del Rey Harbor.</p>	<p>Site Number: 5-1-LA-305-D Operational Division: LA -D</p>	<p>Public Marinas and Harbors <b>D</b> Lat/Long: 33.96175 -118.46103</p>
<p><b>Dockweiler State Beach</b> 12001 Vista Del Mar Playa Del Rey CA 90293 Phone: (424) 526-7777 <b>Site Description:</b> Beach - day use with fee.</p>	<p>Site Number: 5-1-LA-315-D Operational Division: LA -E</p>	<p>Parks, Beaches, Recreational Areas <b>D</b> Lat/Long: 33.9222 -118.4309</p>

## Economic Sites - North Los Angeles County

Site Information	Site Number & Location	Lat/Long & Priority
<p><b>Manhattan Beach</b> 400 - 4500 The Strand Manhattan Beach CA 90266 Phone: (424) 526-7777 <b>Site Description:</b> Beach - day use.</p>	<p>Site Number: 5-1-LA-320-D Operational Division: LA - E</p>	<p>Parks, Beaches, Recreational Areas <b>D</b> Lat/Long: 33.89354 -118.41673</p>
<p><b>Manhattan Beach Pier</b> Manhattan Beach Blvd. &amp; the Strand Manhattan Beach CA 90266 Phone: <b>Site Description:</b> Pier - fishing.</p>	<p>Site Number: 5-1-LA-325-D Operational Division: LA - E</p>	<p>Parks, Beaches, Recreational Areas <b>D</b> Lat/Long: 33.88441 -118.4119</p>
<p><b>Roundhouse Marine Studies Lab/Aquarium</b> End of Manhattan Beach Pier Manhattan Beach CA 90266 Phone: (310) 379-8117 <b>Site Description:</b> An aquarium and marine research facility located at the end of the Manhattan Beach Pier.</p>	<p>Site Number: 5-1-LA-330-D Operational Division: LA - E</p>	<p>Aquariums and Marine Labs <b>D</b> Lat/Long: 33.88339 -118.41461</p>
<p><b>Hermosa Beach</b> Hermosa Ave. &amp; 33rd St. Hermosa Beach CA 90254 Phone: (424) 526-7777 <b>Site Description:</b> Beach - day use.</p>	<p>Site Number: 5-1-LA-335-D Operational Division: LA - E</p>	<p>Parks, Beaches, Recreational Areas <b>D</b> Lat/Long: 33.86908 -118.40416</p>
<p><b>Hermosa Beach Pier</b> Pier Ave. &amp; the Strand Hermosa Beach CA 90254 Phone: (310) 318-0239 <b>Site Description:</b> Pier - fishing.</p>	<p>Site Number: 5-1-LA-340-D Operational Division: LA - E</p>	<p>Parks, Beaches, Recreational Areas <b>D</b> Lat/Long: 33.86229 -118.40016</p>
<p><b>King Harbor Marina</b> 208 Yacht Club Way Redondo Beach CA 90277 Phone: (310) 376-6926 <b>Site Description:</b> Berthing: 837</p>	<p>Site Number: 5-1-LA-345-D Operational Division: LA - E</p>	<p>Public Marinas and Harbors <b>D</b> Lat/Long: 33.8515 -118.39809</p>
<p><b>Portofino Hotel and Marina</b> 260 Portofina Way Redondo Beach CA 90277 Phone: (310) 421-4195 <b>Site Description:</b> Berthing: 234</p>	<p>Site Number: 5-1-LA-355-D Operational Division: LA - E</p>	<p>Public Marinas and Harbors <b>D</b> Lat/Long: 33.84579 -118.39737</p>
<p><b>Port Royal Marina</b> 555 N. Harbor Dr. Redondo Beach CA 90277 Phone: (310) 376-0431 <b>Site Description:</b> Berthing: 348</p>	<p>Site Number: 5-1-LA-360-D Operational Division: LA - E</p>	<p>Parks, Beaches, Recreational Areas <b>D</b> Lat/Long: 33.84504 -118.39258</p>
<p><b>King Harbor Marina</b> W. of Harbor Dr. Redondo Beach CA 90277 Phone: (310) 376-6926 <b>Site Description:</b> Harbor with public boat slips, marine supplies, fuel docks, charter fishing, shops, restaurants, and hotels. See following pages for economical sites within King Harbor.</p>	<p>Site Number: 5-1-LA-370-D Operational Division: LA - E</p>	<p>Public Marinas and Harbors <b>D</b> Lat/Long: 33.84145 -118.39475</p>
<p><b>Redondo Beach Marina</b> 181 N. Harbor Dr. Redondo Beach CA 90277 Phone: (310) 374-3481 <b>Site Description:</b> Berthing: 58</p>	<p>Site Number: 5-1-LA-375-D Operational Division: LA - E</p>	<p>Public Marinas and Harbors <b>D</b> Lat/Long: 33.84198 -118.39234</p>

## Economic Sites - North Los Angeles County

Site Information	Site Number & Location	Lat/Long & Priority
<p><b>Redondo Beach Pier</b>                      100 W. Torrance Blvd.                      Redondo Beach CA 90277                      Phone:</p> <p><b>Site Description:</b> Pier - restaurants, shopping, entertainment, and fishing.</p>	<p>Site Number: 5-1-LA-380-D                      Operational Division: LA - E</p>	<p>Parks, Beaches, Recreational Areas <b>D</b>                      Lat/Long: 33.8397 -118.38998</p>
<p><b>Monstad Pier</b>                      100 W. Torrance Blvd.                      Redondo Beach CA 90277                      Phone:</p> <p><b>Site Description:</b> Pier - restaurants, shopping, entertainment, and fishing.</p>	<p>Site Number: 5-1-LA-385-D                      Operational Division: LA - E</p>	<p>Parks, Beaches, Recreational Areas <b>D</b>                      Lat/Long: 33.83887 -118.39075</p>
<p><b>Redondo Beach</b>                      400 - 1700 Esplanade                      Redondo Beach CA 90277                      Phone: (424) 526-7777</p> <p><b>Site Description:</b> Beach - day use.</p>	<p>Site Number: 5-1-LA-390-D                      Operational Division: LA - E</p>	<p>Parks, Beaches, Recreational Areas <b>D</b>                      Lat/Long: 33.82555 -118.39013</p>
<p><b>Torrance Beach</b>                      387 Paseo de la Playa                      Torrance CA 90501                      Phone: (424) 526-7777</p> <p><b>Site Description:</b> Beach - day use.</p>	<p>Site Number: 5-1-LA-395-D                      Operational Division: LA - E</p>	<p>Parks, Beaches, Recreational Areas <b>D</b>                      Lat/Long: 33.81317 -118.39012</p>
<p><b>Malaga Cove</b>                      300 block of Paseo Del Mar                      Palos Verdes Estates CA 90274                      Phone:</p> <p><b>Site Description:</b> Beach - day use.</p>	<p>Site Number: 5-1-LA-400-D                      Operational Division: LA - F</p>	<p>Parks, Beaches, Recreational Areas <b>D</b>                      Lat/Long: 33.80206 -118.39572</p>
<p><b>White Point Beach/Royal Palms</b>                      1799 Paseo Del Mar                      San Pedro CA 90732                      Phone:</p> <p><b>Site Description:</b> Beach - day use.</p>	<p>Site Number: 5-1-LA-405-D                      Operational Division: LA - F</p>	<p>Parks, Beaches, Recreational Areas <b>D</b>                      Lat/Long: 33.7166 -118.3187</p>