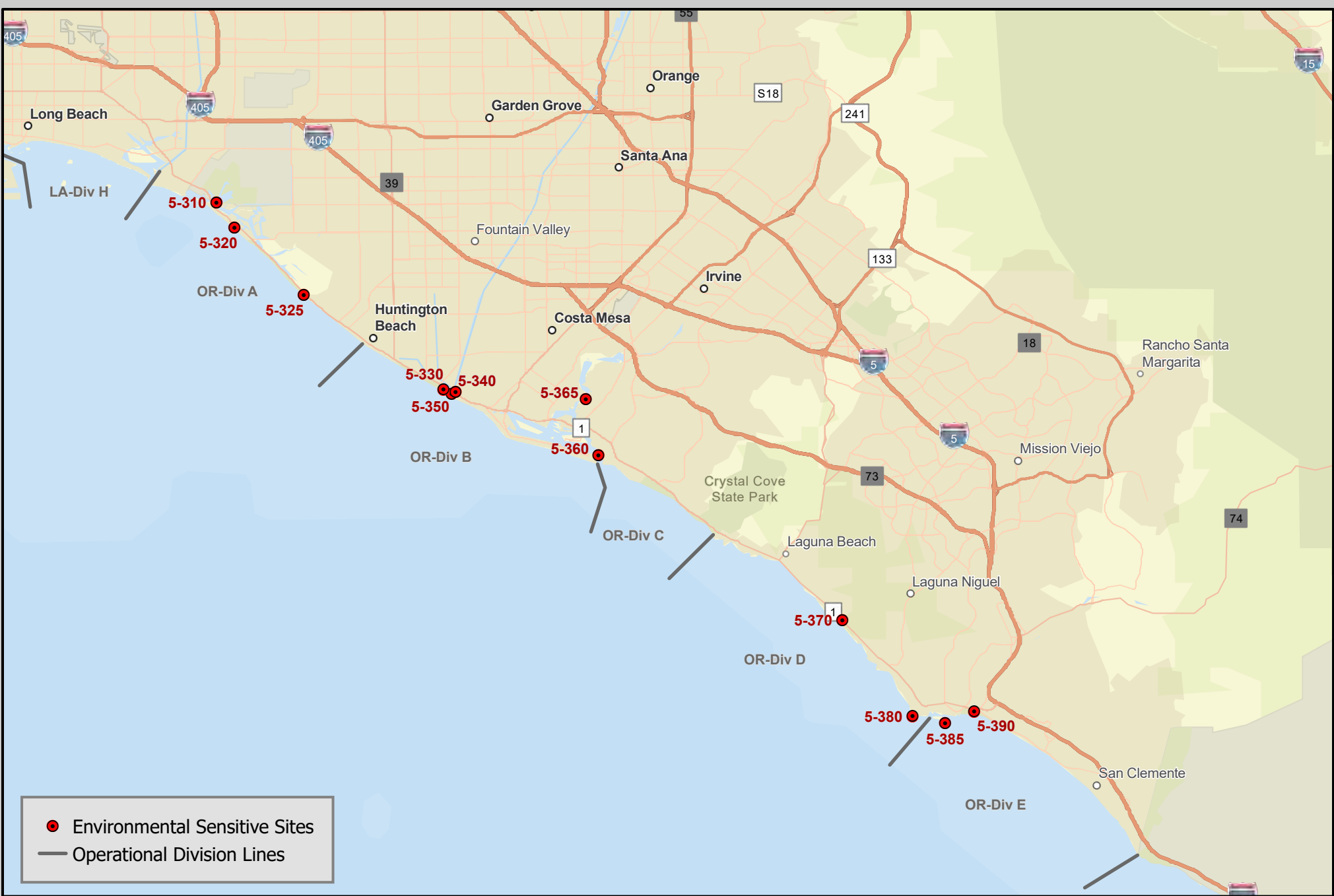



3300 Orange County (GRA 3)

Orange County GRA 3 begins at the border between Los Angeles and Orange Counties and extends south approximately 40 miles to the San Diego County line. Most of the shoreline in this GRA is fine grain sandy beach habitat along with exposed rocky shores and exposed wave-cut platforms. Western snowy plovers and California least terns use these beaches for wading, foraging, and nesting activities. Information on beach nesting bird concerns can be found in the site 5-000 ACP 5 Sandy Beaches.

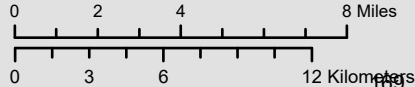
Access to GRA 3 is available from State, County, and City beaches along Pacific Coast Highway. The Navy may impose security restrictions in Anaheim Bay (Seal Beach National Wildlife Refuge). Primary boom placement is under the control of the Seal Beach Naval Weapons Station Commanding Officer.



● Environmental Sensitive Sites
 Operational Division Lines


 Calif. Dept. of Fish and Wildlife
 Office of Spill Prevention and Response
 Data Source: OSPR GIS
 Requestor: C. Shinn
 Author: G. Ewing
 Date Created: 1/31/2024 ACP 4/5 Annex C

ACP 5 - GRA 3 Environmental Sensitive Sites Orange County



3310 Orange County (GRA 3) GRS Site Index

Site #	Site Name	Link to Strategy	Link to Area Photos
5-000-A	ACP 5 Sandy Beaches	5-000-A	Not Available
5-310-A	Anaheim Bay (Seal Beach National Wildlife Refuge)	5-310-A	Anaheim Bay (Seal Beach National Wildlife Refuge)
5-320-A	Inner Bolsa Chica	5-320-A	Inner Bolsa Chica
5-325-A	Bolsa Chica - Restored Wetlands	5-325-A	Bolsa Chica - Restored Wetlands
5-330-A	Talbert Marsh	5-330-A	Talbert Marsh
5-340-A	Newport Slough Wetland	5-340-A	Newport Slough Wetland
5-350-A	Santa Ana River	5-350-A	Santa Ana River
5-360-A	Lower Newport Bay	5-360-A	Lower Newport Bay
5-365-A	Upper Newport Bay	5-365-A	Upper Newport Bay
5-370-A	Aliso Creek	5-370-A	Aliso Creek
5-380-B	Dana Point	5-380-A	Dana Point
5-385-AC	Dana Point Breakwater	5-385-AC	Dana Point Breakwater
5-390-A	San Juan Creek	5-390-A	San Juan Creek

County : Los Angeles**ACP Division/Segment :****NOAA Chart :** 18740**Map Book :****Decimal Degrees :****Site Description:**

Western snowy plover and California least tern nesting sites are seasonally occupied at various coastal beach sites. Western snowy plovers also maintain a year round presence with nesting from March to September. Beach nesting birds may have active nests, or chicks may be actively moving about the described area. All responders should be careful to minimize disturbance and to avoid causing injury to nests and chicks. Response activities must be planned and monitored to prevent injury to both birds and habitat.

Resources at Risk:*ESI and Habitat:* 3A Fine- to medium-grained sand beaches**List of Resources at Risk:**

	Resource Name	Status	Presence
Birds	California least tern	FE, SE	Apr-Sep
Birds	Western snowy plover	FT	Year-round

FT-Federally Threatened, FE-Federally Endangered, FP-Federally Protected, SE-State Endangered, ST-State Threatened, SP -State Protected, SR-State Rare, SSC-Species of Special Concern, BGEPA-Bald and Golden Eagle Protection Act, SSSP-State Special Status Species

List of Key Contacts:

Type	Name/Title	Organization	Phone
C	/	Office of Historic Preservation	(916) 445-7000
C	/	South Central Coastal Information Center	(657) 278-5395
O	/	Los Angeles County Fire Department	(323) 881-2455
O	/	Los Angeles County Lifeguard, Big Rock to Ball	(310) 394-3261
O	/	Los Angeles County Lifeguard, Redondo Beach	(310) 372-2162
O	/	Los Angeles County Lifeguard, Zuma/Malibu	(310) 457-2525
T	Hans Sin/California least tern Coordinator	California Department of Fish and Wildlife	(858) 539-9022
T	/Angeles District Office	California State Parks	(818) 880-0363
T	/Orange Coast District	California State Parks	(949) 492-0802
T	/Office	California State Parks, Malibu Sector	(310) 457-8143
T	Joe Dillon/	NOAA National Marine Fisheries Service	(707) 575-6093
T	/Spill Coordinator (24hr)	US Fish and Wildlife Service	(760) 607-9768

C – Cultural, Historic, Archaeological; E – Entry/Owner/Access; O – Other; S – Safety; T – Trustee; X – Exclusion or Security

Additional Site Summary Comments:

Western snowy plovers are small, sparrow-sized white and tan colored shorebirds. California least terns are small, gull-like, gray, white and black colored diving birds. Western snowy plovers conceal their nests in the upper rack line above the high tide line while California least terns generally nest on open beaches and/or along estuary shorelines. Nests are usually constructed on loose sand, and are easily stepped on due to their very cryptic nature. Chicks are known to run between nests and the waterline. Western snowy plover adults forage while wading along the shoreline. California least tern adults dive into the water to forage in shallow, nearshore areas of the open coast, embayments, estuaries, and dune lakes.

Concerns and Advice to Responders:

Western snowy plover and California least tern bird-nesting sites are typically shallow depressions scratched out from the sand surface on sandy beaches above the highest tide line. The nest sites are typically very well disguised and difficult to see. Nest sites may contain either eggs, or chicks which are potentially vulnerable to trampling by vehicles or foot traffic. Western snowy plover adults and chicks, and California least tern chicks are known to move between the nest sites and the active water line. Over-wintering Western snowy plover adults may be foraging throughout the response area. To aid in avoiding damage to nests, consider delineation of nesting areas and designating responder "pathways" in discussion with Trustee Agencies and/or the local land manager and their biological monitors. Monitors should be present to observe and prevent any disturbance to birds/nests caused by operations. Vehicle travel on beach should be restricted to wet sand if possible; and should be slow enough to avoid and minimize impacts to wildlife (not to exceed 15 MPH).

Hazard and Restrictions:

Watch weather and sea conditions. Strong surf.

Site Strategies:

Strategy: 5-000.1 Objective: Shoreline Pre-Clean: Resource Specialist Supervision Required

Strategy: After approval only, pre-clean beach with hand crews to move and store kelp, driftwood, and vegetative debris above high-tide line. Collect and properly dispose of trash. Redistribute wrack after response efforts are completed. The areas to be protected should be monitored by an assigned biological monitor. Heavy equipment and 4WD vehicles may be used pending approval.

Table of Response Resources

Equipment	Sub-Type	Size	Unit	QTY Unit	Last Page Update
Staff	Natural Resource Specialist				

Strategy: 5-000.2 Objective: Other: See Strategy Box

Strategy: In consultation with USFWS and CDFW, Western snowy plover or California least tern eggs may be removed from nests by authorized and qualified personnel and taken to an approved facility to reduce injury.

Table of Response Resources

Equipment	Sub-Type	Size	Unit	QTY Unit	Last Page Update
Staff	Natural Resource Specialist				

Logistics:

Directions: Most access from Pacific Coast Highway (PCH or Highway 1).

Land Access: Refer to coastal access mapping information to describe the best access point for response and natural resource protection. Access by crews and equipment should occur only through areas specifically designated by authorized monitoring personnel. Access points shall be minimized by size and number to reduce impacts. Site specific information will be developed during a response effort.

On-Water Limitations:

Facilities, Staging Areas, Command Posts, Available Equipment: All facilities should be selected to minimize disturbances and impacts to wildlife. All responders will be briefed on procedures for avoiding birds and nest sites.

Communications Problems: None.

Additional Operational Comments: Beaches may be pre-cleaned if given prior authorization. Some beaches have designated fenced areas for nesting. Individual Environmentally Sensitive Sites may have additional Western snowy plover and California least tern information.

3320 Lists of Economic Resources Susceptible to Oiling

A summary of Human Health and Safety Sites and Economic Resources is listed by GRA.

Economic Sites - Orange County

Site Information	Site Number & Location	Lat/Long & Priority
<p>Bolsa Chica State Beach 17851 Pacific Coast Highway Huntington Beach CA 92649 Phone: (714) 377-5691 Site Description: Beach - day use with parking fee.</p>	<p>Site Number: 5-3-OR-135-D Operational Division: OR -A</p>	<p>Parks, Beaches, Recreational Areas D Lat/Long: 33.6956 -118.04751</p>
<p>Seal Beach Pier 1 Main St. Seal Beach CA 90740 Phone: (562) 430-2613 Site Description: Pier - fishing and small restaurant.</p>	<p>Site Number: 5-3-OR-100-D Operational Division: OR -A</p>	<p>Parks, Beaches, Recreational Areas D Lat/Long: 33.73995 -118.10584</p>
<p>Seal Beach 888 Ocean Ave. Seal Beach CA 90740 Phone: (562) 430-2613 Site Description: Beach - day use.</p>	<p>Site Number: 5-3-OR-105-D Operational Division: OR -A</p>	<p>Parks, Beaches, Recreational Areas D Lat/Long: 33.73836 -118.10471</p>
<p>Sunset Beach W. of Pacific Ave. Sunset Beach CA 92649 Phone: Site Description: Beach - day use.</p>	<p>Site Number: 5-3-OR-110-D Operational Division: OR -A</p>	<p>Parks, Beaches, Recreational Areas D Lat/Long: 33.7172 -118.0718</p>
<p>Huntington Harbor E. of Pacific Coast Highway Huntington Beach CA 92649 Phone: (714) 433-6400 Site Description: Harbor- residential harbor, marinas, launch ramps, fuel dock, and restaurants.</p>	<p>Site Number: 5-3-OR-115-D Operational Division: OR -A</p>	<p>Public Marinas and Harbors D Lat/Long: 33.72558 -118.07402</p>
<p>Sunset Aquatic Marina 2901 Edinger Ave., A Huntington Beach CA 92649 Phone: (562) 539-6649 Site Description: Berthing: 346</p>	<p>Site Number: 5-3-OR-120-D Operational Division: OR -A</p>	<p>Public Marinas and Harbors D Lat/Long: 33.7279 -118.07534</p>
<p>Peter's Landing Marina 16400 Pacific Coast Highway, Ste 108 Huntington Beach CA 92649 Phone: (714) 840-1387 Site Description: Berthing: 325</p>	<p>Site Number: 5-3-OR-125-D Operational Division: OR -A</p>	<p>Public Marinas and Harbors D Lat/Long: 33.72474 -118.07727</p>
<p>Huntington Harbor Marina 4281 Warner Ave. Huntington Beach CA 92649 Phone: (714) 862-2688 Site Description: Berthing: 168</p>	<p>Site Number: 5-3-OR-130-D Operational Division: OR -A</p>	<p>Public Marinas and Harbors D Lat/Long: 33.712 -118.05242</p>
<p>Huntington Beach Pier 60 Main St. Huntington Beach CA 92648 Phone: (714) 536-5281 Site Description: Pier - fishing and restaurants.</p>	<p>Site Number: 5-3-OR-140-D Operational Division: OR -A</p>	<p>Parks, Beaches, Recreational Areas D Lat/Long: 33.65713 -118.00193</p>
<p>Huntington City Beach 103 Pacific Coast Highway Huntington Beach CA 92648 Phone: (714) 536-5281 Site Description: Beach - day use with parking fee.</p>	<p>Site Number: 5-3-OR-145-D Operational Division: OR -B</p>	<p>Parks, Beaches, Recreational Areas D Lat/Long: 33.64831 -117.98853</p>

Economic Sites - Orange County

Site Information	Site Number & Location	Lat/Long & Priority
<p>Huntington State Beach 22045 Pacific Coast Highway Huntington Beach CA 92646 Phone: (714) 536-1454 Site Description: Beach - day use with parking fee.</p>	<p>Site Number: 5-3-OR-150-D Operational Division: OR -B</p>	<p>Parks, Beaches, Recreational Areas D Lat/Long: 33.63937 -117.97374</p>
<p>Newport Beach West of Ocean Front Newport Beach CA 92663 Phone: (949) 644-3309 Site Description: Beach - day use.</p>	<p>Site Number: 5-3-OR-155-D Operational Division: OR -B</p>	<p>Parks, Beaches, Recreational Areas D Lat/Long: 33.62233 -117.94301</p>
<p>Newport Beach Pier Oceanfront and 21st St. Newport Beach CA 92663 Phone: (949) 644-3309 Site Description: Pier - fishing.</p>	<p>Site Number: 5-3-OR-165-D Operational Division: OR -B</p>	<p>Parks, Beaches, Recreational Areas D Lat/Long: 33.60814 -117.92906</p>
<p>Balboa Pier 1 Balboa Pier Newport Beach CA 92661 Phone: (949) 644-3309 Site Description: Pier - fishing.</p>	<p>Site Number: 5-3-OR-170-D Operational Division: OR -B</p>	<p>Parks, Beaches, Recreational Areas D Lat/Long: 33.60111 -117.89993</p>
<p>Newport Harbor N.E. of Balboa Ave. Newport Beach CA 92661 Phone: (949) 270-8159 Site Description: Harbor - residential and commercial piers, sport fishing charters, fuel docks, moorings, bait, tackle, marinas, boats, boat repair. See following pages for economical sites within Newport Harbor.</p>	<p>Site Number: 5-3-OR-175-D Operational Division: OR -B</p>	<p>Public Marinas and Harbors D Lat/Long: 33.5949 -117.87973</p>
<p>Balboa Island Ferry 510 Palm St. Newport Beach CA 92661 Phone: (949) 673-1070 Site Description: Berthing: 22</p>	<p>Site Number: 5-3-OR-180-D Operational Division: OR -B</p>	<p>Public Transit Ferries D Lat/Long: 33.6036 -117.9001</p>
<p>Newport Harbor Yacht Club 720 W. Bay Street Newport Beach CA 92661 Phone: (949) 673-7730 Site Description: Private slips and guest moorings.</p>	<p>Site Number: 5-3-OR-187-D Operational Division: OR -B</p>	<p>Public Marinas and Harbors D Lat/Long: 33.60547 -117.90969</p>
<p>American Legion Yacht Club 215 15th Street Newport Beach CA 92661 Phone: (949) 673-5070 Site Description: Berthing: 48</p>	<p>Site Number: 5-3-OR-190-D Operational Division: OR -B</p>	<p>Public Marinas and Harbors D Lat/Long: 33.60806 -117.92097</p>
<p>Vista Del Lido 611 Lido Park Dr. Newport Beach CA 92663 Phone: (949) 675-6244 Site Description: Berthing: 14</p>	<p>Site Number: 5-3-OR-200-D Operational Division: OR -B</p>	<p>Public Marinas and Harbors D Lat/Long: 33.61546 -117.92625</p>
<p>Lido Yacht Anchorage & Dry Storage 151 Shipyard Wat Newport ca 92660 Phone: (949) 673-9330 Site Description: Public marina.</p>	<p>Site Number: 5-3-OR-210-D Operational Division: OR -B</p>	<p>Public Marinas and Harbors D Lat/Long: 33.61202 -117.9258</p>

Economic Sites - Orange County

Site Information	Site Number & Location	Lat/Long & Priority
<p>Newport Marina 3335 W. Coast Highway Newport Beach CA 92663 Phone: (949) 642-4644 Site Description: Berthing: 34</p>	<p>Site Number: 5-3-OR-215-D Operational Division: OR - B</p>	<p>Public Marinas and Harbors D Lat/Long: 33.62067 -117.92762</p>
<p>Port Calypso Marina 2633 W. Coast Highway Newport Beach CA 92663 Phone: (949) 645-6900 Site Description: Berthing: 45</p>	<p>Site Number: 5-3-OR-220-D Operational Division: OR - B</p>	<p>Public Marinas and Harbors D Lat/Long: 33.61909 -117.92184</p>
<p>Balboa Bay Club 1221 W. Coast Highway Newport Beach CA 92663 Phone: (949) 645-5000 Site Description: Berthing: 135</p>	<p>Site Number: 5-3-OR-245-D Operational Division: OR - B</p>	<p>Public Marinas and Harbors D Lat/Long: 33.61581 -117.91475</p>
<p>Bayshore Marina 2572 Bayshore Dr. Newport Beach CA 92660 Phone: (949) 721-0111 Site Description: Berthing: 134</p>	<p>Site Number: 5-3-OR-250-D Operational Division: OR - B</p>	<p>Public Marinas and Harbors D Lat/Long: 33.61595 -117.90099</p>
<p>Bayshore Apartments & Newport Marina 2888 Bay Shore Dr. Newport Beach CA 92663 Phone: (949) 825-5250 Site Description: Berthing: 56</p>	<p>Site Number: 5-3-OR-255-D Operational Division: OR - B</p>	<p>Public Marinas and Harbors D Lat/Long: 33.61591 -117.90749</p>
<p>Balboa Marina 201 E. Coast Highway Newport Beach CA 92660 Phone: (949) 721-0111 Site Description: Berthing: 132</p>	<p>Site Number: 5-3-OR-260-D Operational Division: OR - B</p>	<p>Public Marinas and Harbors D Lat/Long: 33.61592 -117.90011</p>
<p>Bayside Village 300 E. Coast Highway Newport Beach CA 92660 Phone: (949) 673-1331 Site Description: Berthing: 220</p>	<p>Site Number: 5-3-OR-265-D Operational Division: OR - B</p>	<p>Public Marinas and Harbors D Lat/Long: 33.61769 -117.89975</p>
<p>Newport Dunes Marina 1299 N. Bayside Dr. Newport Beach CA 92660 Phone: (949) 729-1100 Site Description: Berthing: 430</p>	<p>Site Number: 5-3-OR-270-D Operational Division: OR - B</p>	<p>Public Marinas and Harbors D Lat/Long: 33.61572 -117.89098</p>
<p>Villa Cove Marina 1099 Bayside Dr. Newport Beach CA 92660 Phone: (949) 721-0111 Site Description: Berthing: 42</p>	<p>Site Number: 5-3-OR-280-D Operational Division: OR - B</p>	<p>Public Marinas and Harbors D Lat/Long: 33.61054 -117.89053</p>
<p>Bayside Marina 1137 Bayside Dr. Corona Del Mar CA 92625 Phone: (949) 721-0111 Site Description: Berthing: 97</p>	<p>Site Number: 5-3-OR-285-D Operational Division: OR - B</p>	<p>Public Marinas and Harbors D Lat/Long: 33.61091 -117.89012</p>

Economic Sites - Orange County

Site Information	Site Number & Location	Lat/Long & Priority
<p>Bayside Drive County Beach 1401 Bayside Dr. Corona Del Mar CA 92640 Phone: (949) 644-3151 Site Description: Beach - day use.</p>	<p>Site Number: 5-3-OR-289-D Operational Division: OR - B</p>	<p>Parks, Beaches, Recreational Areas D Lat/Long: 33.60411 -117.88381</p>
<p>Bahia Corinthian Yacht Club 1601 Bayside Dr. Corona Del Mar CA 92625 Phone: (949) 644-9530 Site Description: Berthing: 68</p>	<p>Site Number: 5-3-OR-290-E Operational Division: OR - B</p>	<p>Public Marinas and Harbors D Lat/Long: 33.60688 -117.88535</p>
<p>Balboa Yacht Club 1801 Bayside Dr. Corona Del Mar CA 92625 Phone: (949) 673-3515 Site Description: Berthing: 70</p>	<p>Site Number: 5-3-OR-300-D Operational Division: OR - B</p>	<p>Public Marinas and Harbors D Lat/Long: 33.6045 -117.88419</p>
<p>Kerckhoff Marine Lab 101 Dahlia Ave. Corona Del Mar CA 92625 Phone: (949) 675-5804 Site Description: Research - aquaculture.</p>	<p>Site Number: 5-3-OR-305-D Operational Division: OR - B</p>	<p>Aquariums and Marine Labs D Lat/Long: 33.59735 -117.87786</p>
<p>China Cove Beach Ocean Blvd. and Fernleaf St. Corona Del Mar CA 92625 Phone: Site Description: Beach - day use.</p>	<p>Site Number: 5-3-OR-310-D Operational Division: OR - C</p>	<p>Parks, Beaches, Recreational Areas D Lat/Long: 33.59738 -117.87874</p>
<p>Corona Del Mar State Beach Iris St. and Ocean Blvd. Corona Del Mar CA 92625 Phone: (949) 718-1859 Site Description: Beach - day use with fee.</p>	<p>Site Number: 5-3-OR-315-D Operational Division: OR - C</p>	<p>Parks, Beaches, Recreational Areas D Lat/Long: 33.59454 -117.87472</p>
<p>Crystal Cove State Park 8471 N. Coast Highway Laguna Beach CA 92651 Phone: (949) 494-3539 Site Description: Beach and recreational park. Marine life refuge offshore.</p>	<p>Site Number: 5-3-OR-320-D Operational Division: OR - C</p>	<p>Parks, Beaches, Recreational Areas D Lat/Long: 33.58282 -117.84938</p>
<p>Main Beach Park Broadway St. and Pacific Coast Highway Laguna Beach CA 92651 Phone: (949) 497-3311 Site Description: Beach - day use.</p>	<p>Site Number: 5-3-OR-325-D Operational Division: OR - D</p>	<p>Parks, Beaches, Recreational Areas D Lat/Long: 33.54273 -117.78555</p>
<p>Aliso Beach County Park 31131 S. Pacific Coast Highway Laguna Beach CA 92652 Phone: (949) 923-2280 Site Description: Beach - day use.</p>	<p>Site Number: 5-3-OR-330-D Operational Division: OR - D</p>	<p>Parks, Beaches, Recreational Areas D Lat/Long: 33.50989 -117.75135</p>
<p>Salt Creek Beach Park 33333 S. Coast Highway Dana Point CA 92629 Phone: (949) 923-2280 Site Description: Beach - day use.</p>	<p>Site Number: 5-3-OR-335-D Operational Division: OR - D</p>	<p>Parks, Beaches, Recreational Areas D Lat/Long: 33.47709 -117.71921</p>

Economic Sites - Orange County

Site Information	Site Number & Location	Lat/Long & Priority
<p>Dana Strand Beach Park 34199 Selva Road Dana Point CA 92629 Phone: Site Description: Beach - day use.</p>	<p>Site Number: 5-3-OR-340-D Operational Division: OR -D</p>	<p>Parks, Beaches, Recreational Areas D Lat/Long: 33.4692 -117.71548</p>
<p>Dana Point Harbor 34571 Golden Lantern Dana Point CA 92629 Phone: (949) 496-6137 Site Description: Harbor - Marinas, sportfishing charters, fuel docks, bait, tackle, boat launch, and marine supplies.</p>	<p>Site Number: 5-3-OR-345-D Operational Division: OR -E</p>	<p>Lat/Long: 33.45981 -117.69482</p>
<p>Ocean Institute 24200 Dana Point Harbor Dr. Dana Point CA 92629 Phone: (949) 496-2274 Site Description: Research and education center.</p>	<p>Site Number: 5-3-OR-350-D Operational Division: OR -E</p>	<p>Aquariums and Marine Labs D Lat/Long: 33.46195 -117.70704</p>
<p>Dana Point Yacht Club 24399 Dana Dr. Dana Point CA 92629 Phone: (949) 496-2900 Site Description: Berthing: 15</p>	<p>Site Number: 5-3-OR-355-D Operational Division: OR -E</p>	<p>Public Marinas and Harbors D Lat/Long: 33.46057 -117.70434</p>
<p>Dana West Yacht Club 24601 Dana Dr. Dana Point CA 92629 Phone: (949) 661-1185 Site Description: Berthing: 1</p>	<p>Site Number: 5-3-OR-360-D Operational Division: OR -E</p>	<p>Public Marinas and Harbors D Lat/Long: 33.45889 -117.70012</p>
<p>Dana Point West Marina 24500 Dana Point Harbor Dr. Dana Point CA 92629 Phone: (949) 493-6222 Site Description: Berthing: 982</p>	<p>Site Number: 5-3-OR-365-D Operational Division: OR -E</p>	<p>Public Marinas and Harbors D Lat/Long: 33.46233 -117.70005</p>
<p>Dana Point Marina Co. 34555 Casitas Place Dana Point CA 92629 Phone: (949) 496-6137 Site Description: Berthing: 1500</p>	<p>Site Number: 5-3-OR-370-D Operational Division: OR -E</p>	<p>Public Marinas and Harbors D Lat/Long: 33.46128 -117.69593</p>
<p>Capistrano Beach Park 35005 Beach Road Capo Beach CA 92675 Phone: (949) 923-2280 Site Description: Beach - day use with fee.</p>	<p>Site Number: 5-3-OR-380-D Operational Division: OR -E</p>	<p>Parks, Beaches, Recreational Areas D Lat/Long: 33.45536 -117.66827</p>
<p>Doheny State Beach 25300 Dana Point Harbor Dr. Dana Point CA 92629 Phone: (949) 496-6171 Site Description: Beach - day use with fee.</p>	<p>Site Number: 5-3-OR-385-D Operational Division: OR -E</p>	<p>Parks, Beaches, Recreational Areas D Lat/Long: 33.46372 -117.68779</p>
<p>Poche Beach 2771 N. El Camino Real San Clemente CA 92672 Phone: (949) 492-0100 Site Description: Beach - day use and beach club.</p>	<p>Site Number: 5-3-OR-390-D Operational Division: OR -E</p>	<p>Parks, Beaches, Recreational Areas D Lat/Long: 33.44144 -117.64474</p>

Economic Sites - Orange County

Site Information	Site Number & Location	Lat/Long & Priority
<p>San Clemente North Beach 1850 Avenida Estacion San Clemente CA 92672 Phone: (949) 361-8219 Site Description: Beach - day use and beach club.</p>	<p>Site Number: 5-3-OR-395-D Operational Division: OR - E</p>	<p>Parks, Beaches, Recreational Areas D Lat/Long: 33.43082 -117.63165</p>
<p>San Clemente Pier 611 Avenida Victoria San Clemente CA 92672 Phone: (949) 361-8237 Site Description: Pier - fishing and restaurants.</p>	<p>Site Number: 5-3-OR-400-D Operational Division: OR - E</p>	<p>Parks, Beaches, Recreational Areas D Lat/Long: 33.41969 -117.62014</p>
<p>San Clemente State Beach 225 Avenida Calafia San Clemente CA 92672 Phone: (949) 492-3156 Site Description: Beach - camping and day use with fee.</p>	<p>Site Number: 5-3-OR-405-D Operational Division: OR - E</p>	<p>Parks, Beaches, Recreational Areas D Lat/Long: 33.40697 -117.60321</p>