



# Northern California Fisheries Chart

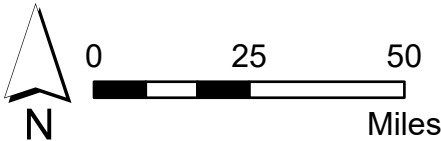
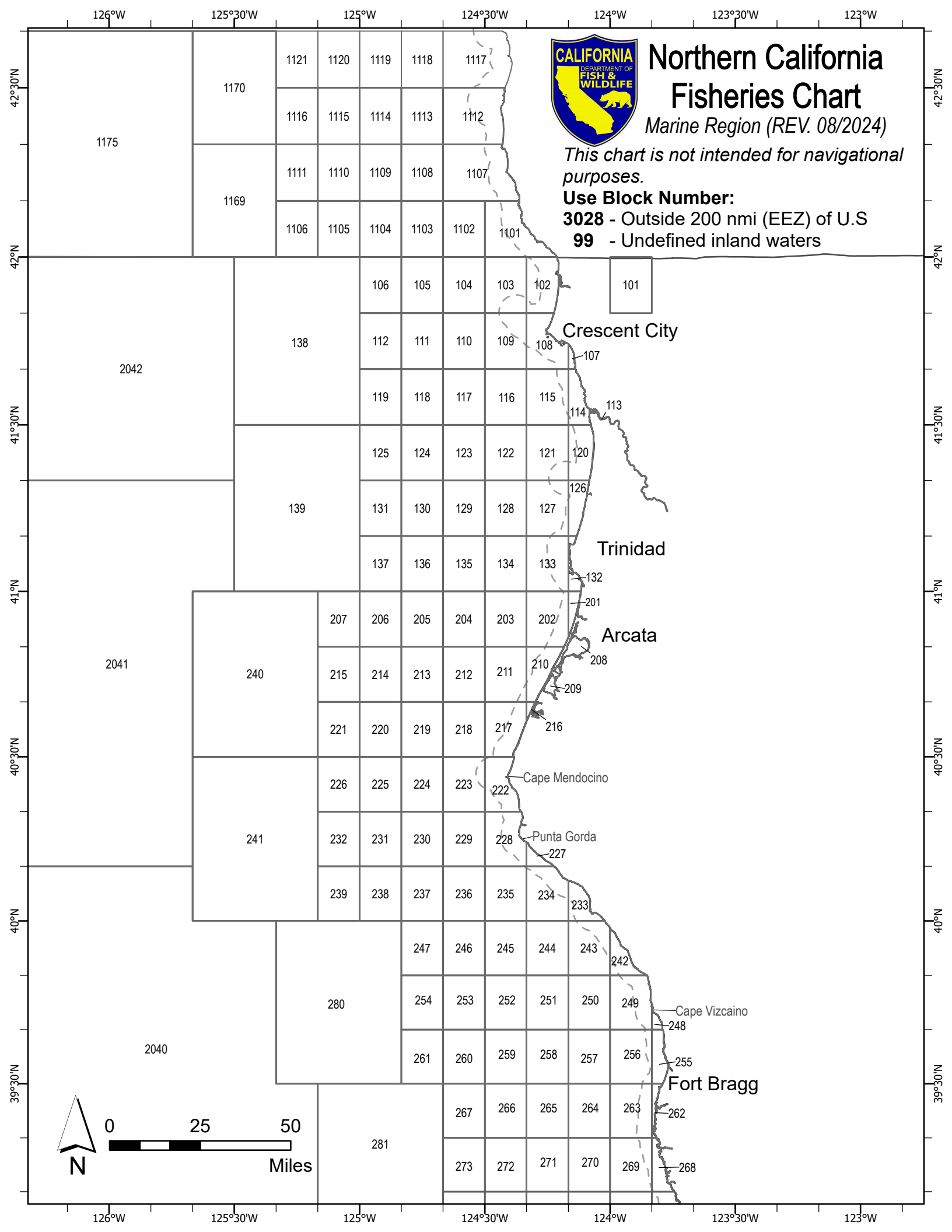
Marine Region (REV. 08/2024)

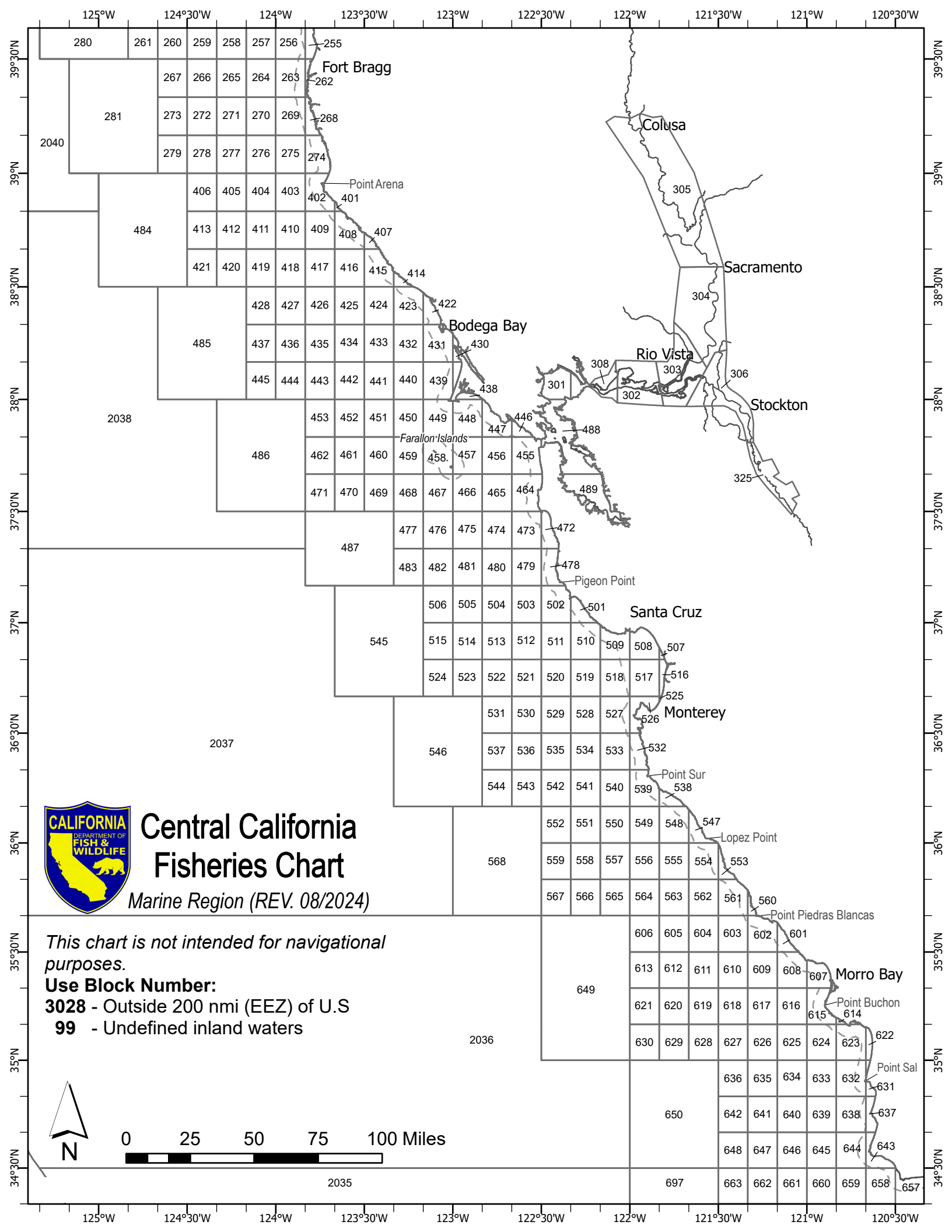
*This chart is not intended for navigational purposes.*

**Use Block Number:**

**3028** - Outside 200 nmi (EEZ) of U.S

**99** - Undefined inland waters





# Central California Fisheries Chart

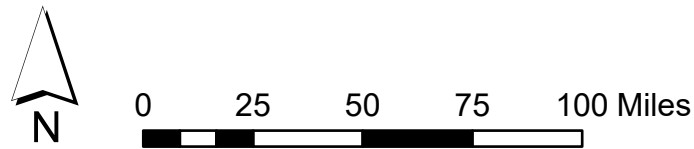
Marine Region (REV. 08/2024)

*This chart is not intended for navigational purposes.*

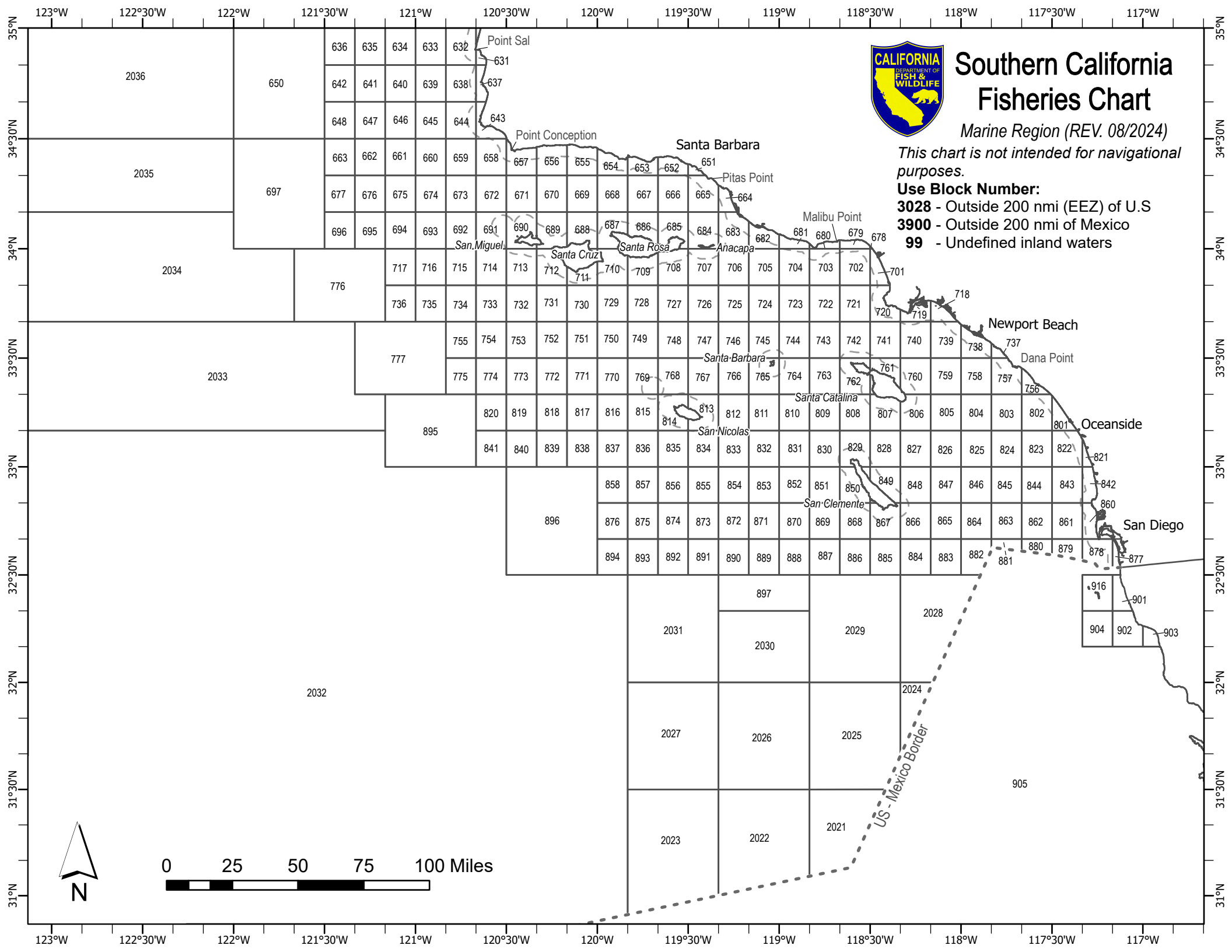
**Use Block Number:**

**3028** - Outside 200 nmi (EEZ) of U.S

**99** - Undefined inland waters



2035



# Southern California Fisheries Chart

Marine Region (REV. 08/2024)

*This chart is not intended for navigational purposes.*

**Use Block Number:**

**3028** - Outside 200 nmi (EEZ) of U.S

**3900** - Outside 200 nmi of Mexico

**99** - Undefined inland waters

