

California Wildlife Habitat Relationships System

California Department of Fish and Wildlife

California Interagency Wildlife Task Group

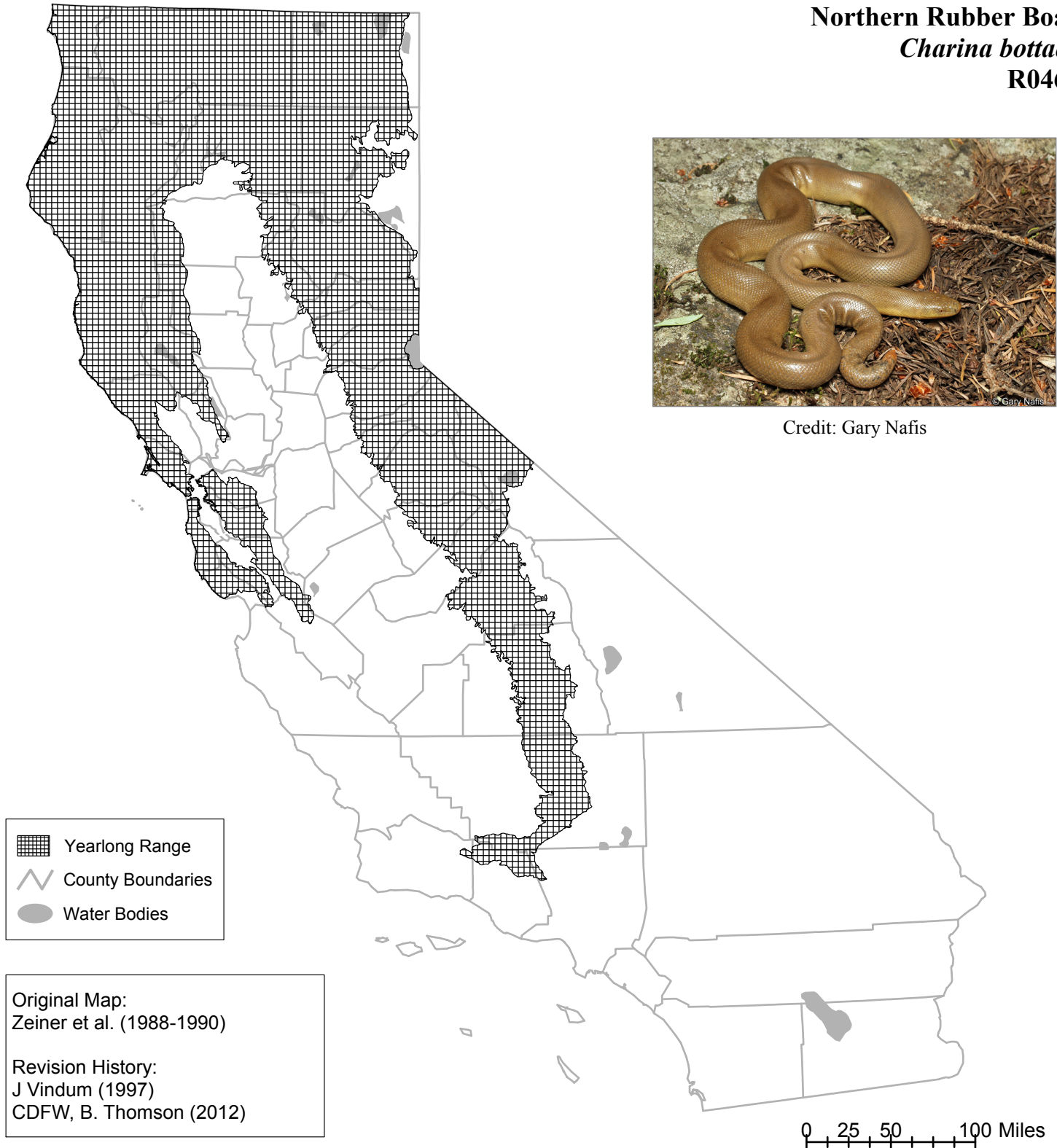
Northern Rubber Boa




Charina bottae

R046



Credit: Gary Nafis



-  Yearlong Range
-  County Boundaries
-  Water Bodies

Original Map:
Zeiner et al. (1988-1990)

Revision History:
J Vindum (1997)
CDFW, B. Thomson (2012)

0 25 50 100 Miles

Range maps are based on available occurrence data and professional knowledge. They represent current, but not historic or potential, range. Unless otherwise noted above, maps were originally published in Zeiner, D.C., W.F. Laudenslayer, Jr., K.E. Mayer, and M. White, eds. 1988-1990. California's Wildlife. Vol. I-III. California Depart. of Fish and Game, Sacramento, California. Updates are noted in maps that have been added or edited since original publication.