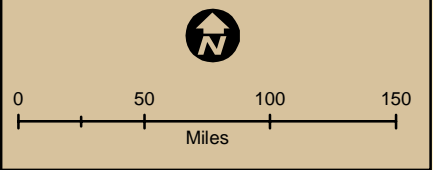






**Figure 1.**  
**Harbors and Bays Sampled**  
**during 2000 and 2001 Surveys**




**Calif. Dept. of Fish and Game**  
 Office of Spill Prevention and Response


  
 Data Source: CANOD  
 Requestor: Steve Foss (OSPR)  
 Author: Jo Sanders (OSPR)  
 Date Created: April 29, 2009

California (Teale)  
 Albers Projection  
 NAD 83