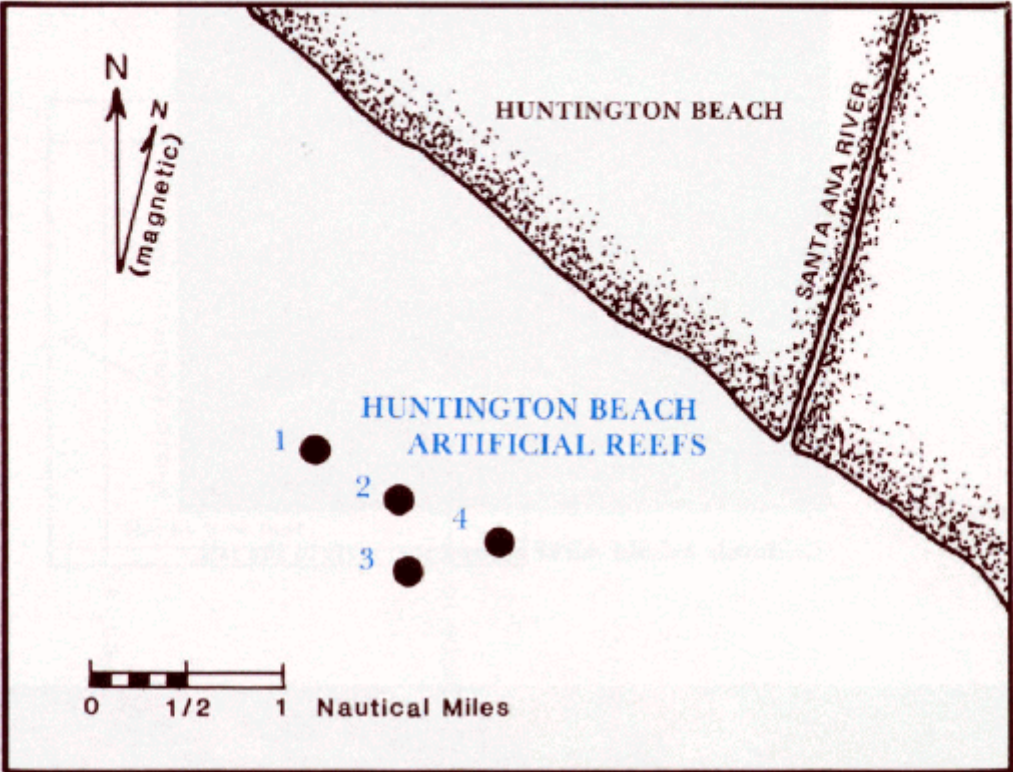


HUNTINGTON BEACH ARTIFICIAL REEFS

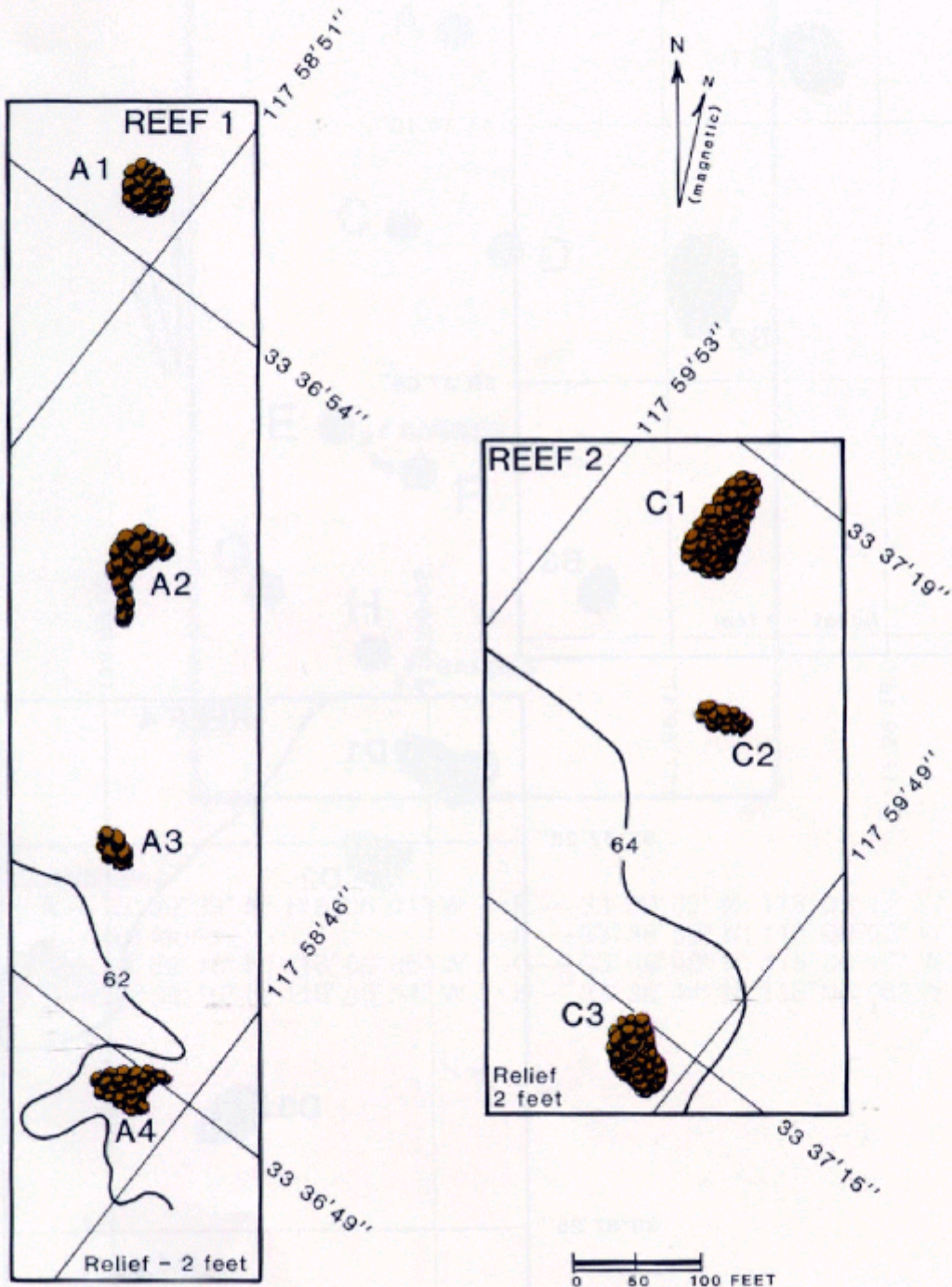


Center Coordinates	See comments	Depth 60 ft. (MLLW)
Compass Bearing	261° (mag), 6 N miles from end of Newport Jetty	
Year Constructed	1963	Area 3.67 acres
Materials Used	Each reef consists of 1,000 tones of quarry rock	
Comments	Reef # 1 — 33° 37' 27" N x 118° 00' 04" W Reef # 2 — 33° 37' 17" N x 117° 59' 51" W Reef # 3 — 33° 37' 09" N x 117° 59' 17" W Reef # 4 — 33° 36' 51" N x 117° 58' 49" W	

Coordinates:

A1 — 33° 36' 55" N; 117° 58' 51" W	C1 — 33° 37' 18" N; 117° 59' 52" W
A2 — 33° 36' 52" N; 117° 58' 49" W	C2 — 33° 37' 17" N; 117° 59' 51" W
A3 — 33° 36' 50" N; 117° 58' 48" W	C3 — 33° 37' 15" N; 117° 59' 50" W
A4 — 33° 36' 49" N; 117° 58' 47" W	D1 — 33° 37' 29" N; 118° 00' 05" W
B1 — 33° 37' 10" N; 117° 59' 18" W	D2 — 33° 37' 28" N; 118° 00' 04" W
B2 — 33° 37' 09" N; 117° 59' 17" W	D3 — 33° 37' 26" N; 118° 00' 03" W
B3 — 33° 37' 07" N; 117° 59' 16" W	D4 — 33° 37' 24" N; 118° 00' 02" W

HUNTINGTON BEACH ARTIFICIAL REEFS



HUNTINGTON BEACH ARTIFICIAL REEFS

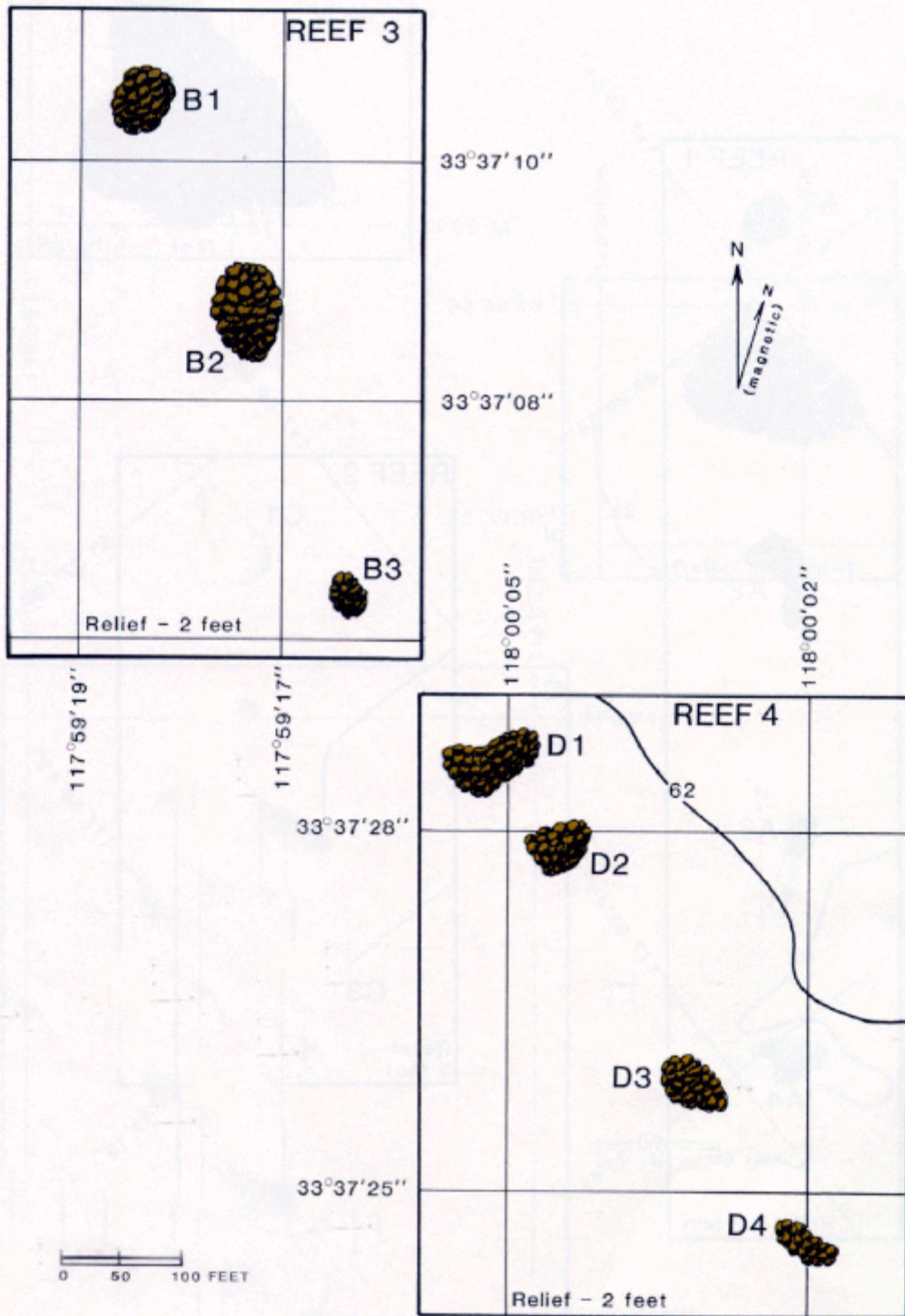


PHOTO: DFG Staff



Pile surfperches



Rock wrasse occur year-round.

PHOTO: Charles H. Turner