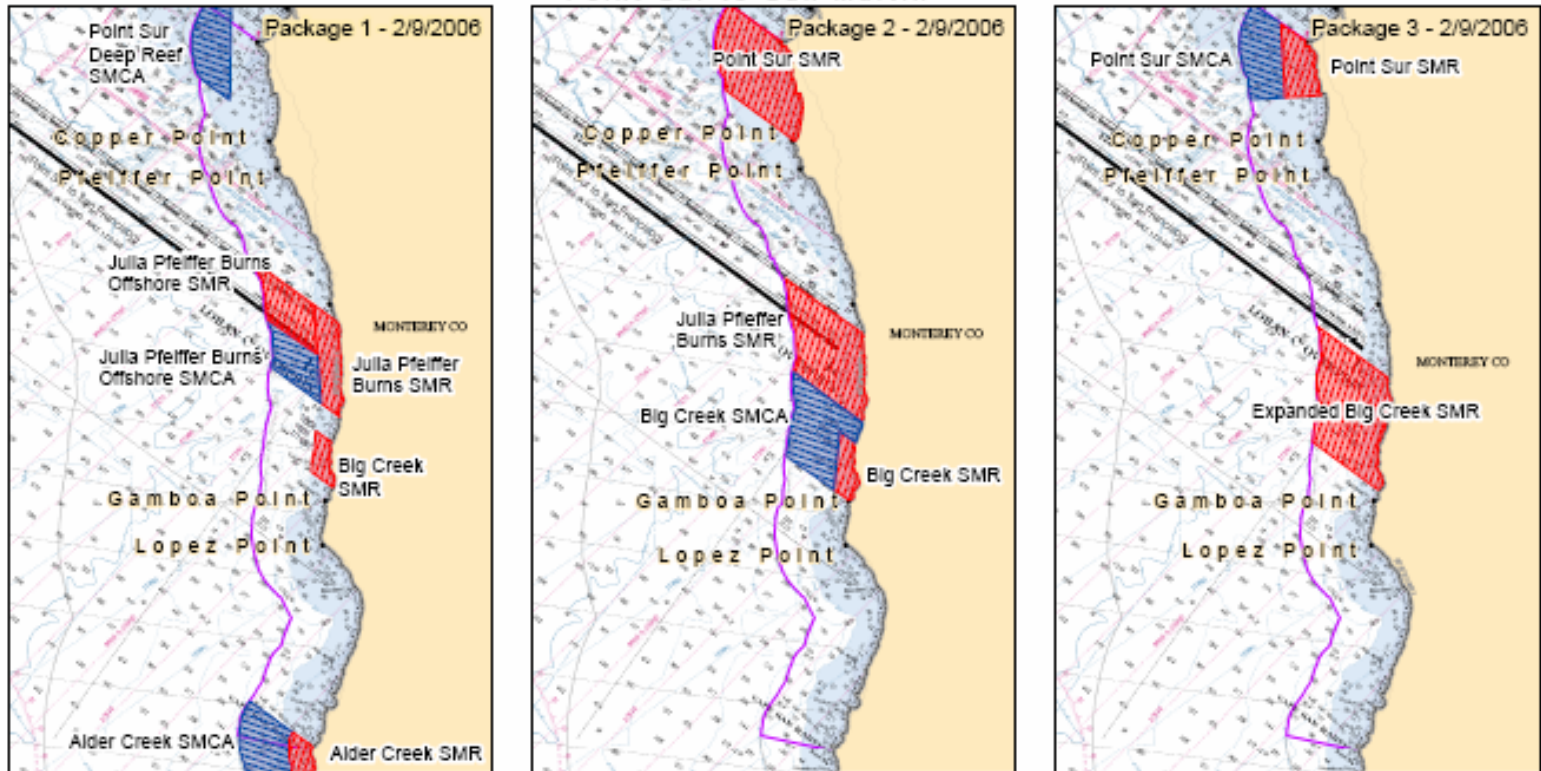


# Subregion 4: Packages 1, 2 and 3

## MLPA Central Coast Study Region: Subregion 4 Point Sur to San Martin



### Proposed MPA Packages 1, 2 and 3



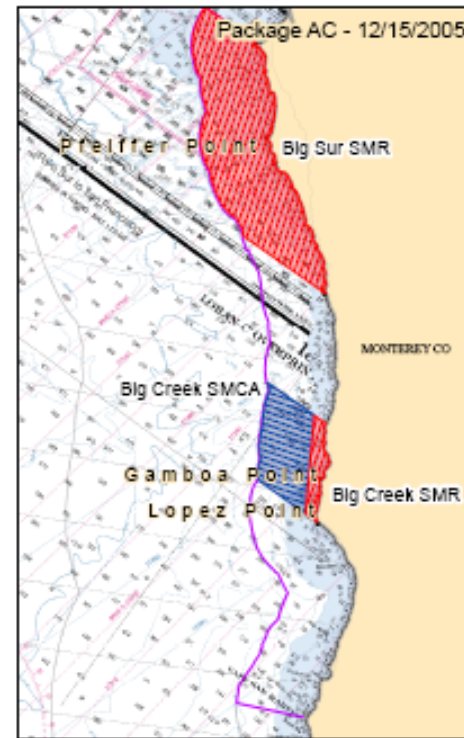
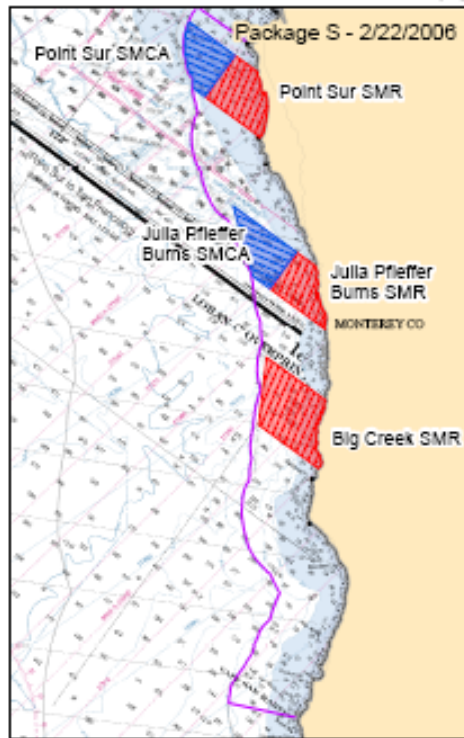
Prepared by DFG  
Marine Region GIS  
9/2/2006

0 2.5 5 10 Miles



# Subregion 4: Packages S and AC

## MLPA Central Coast Study Region: Subregion 4 Point Sur to San Martin



### Proposed MPA Packages S and AC

- State Marine Conservation Area
- State Marine Park
- State Marine Reserve
- State Marine Recreational Management Area
- Subregion boundary

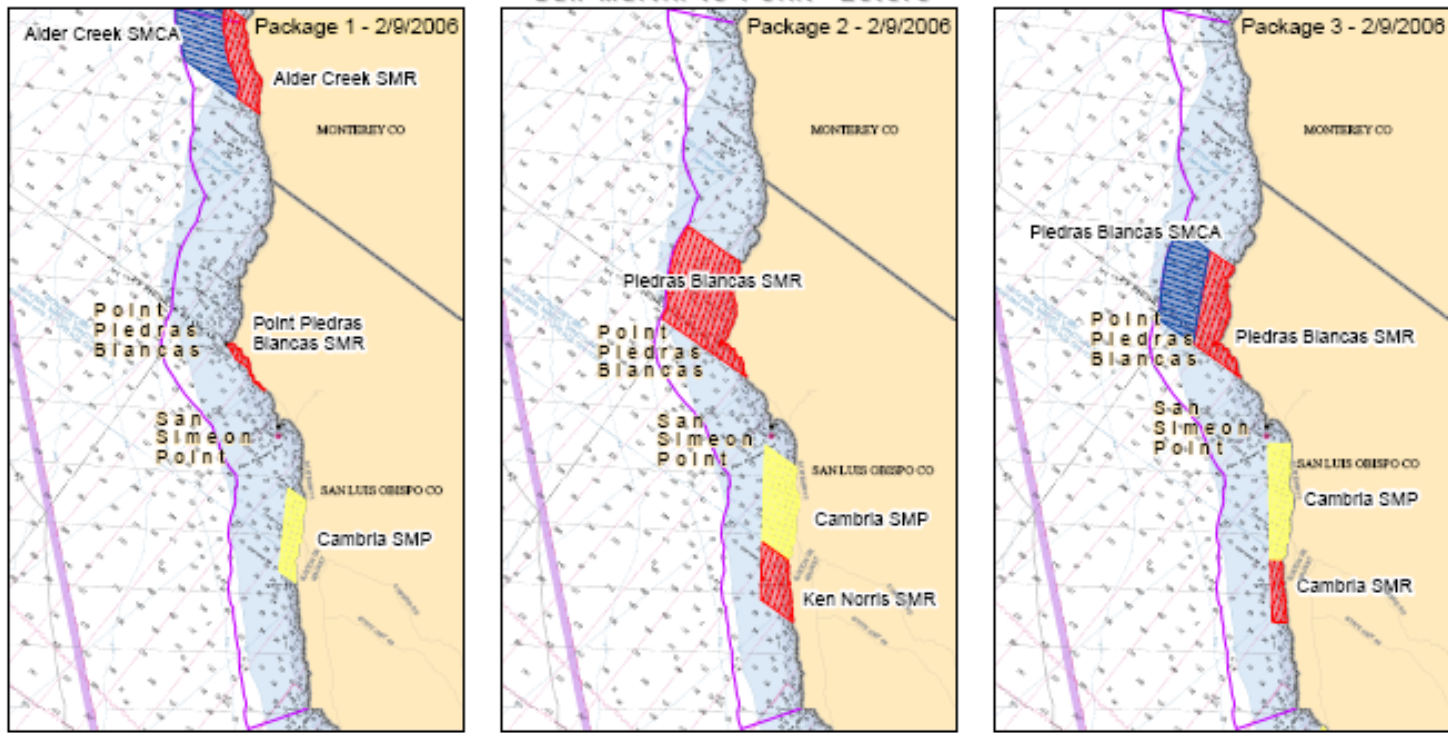
Prepared by DFG  
Marine Region GIS  
3/8/2006

0 2.5 5 10 Miles



# Subregion 5: Packages 1, 2 and 3

MLPA Central Coast Study Region: Subregion 5  
San Martin to Point Estero



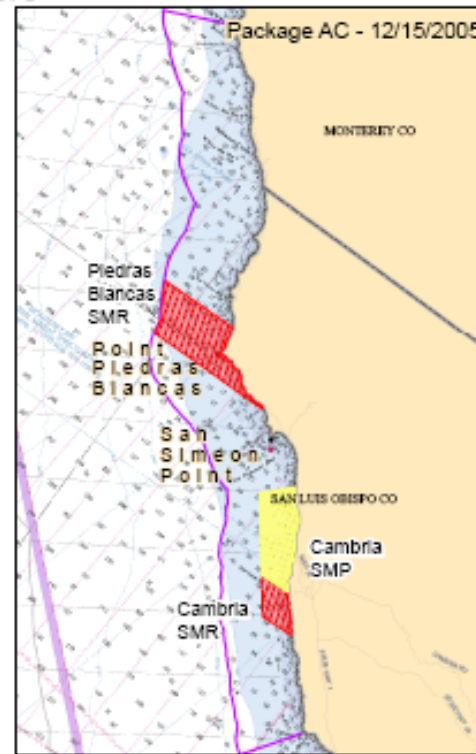
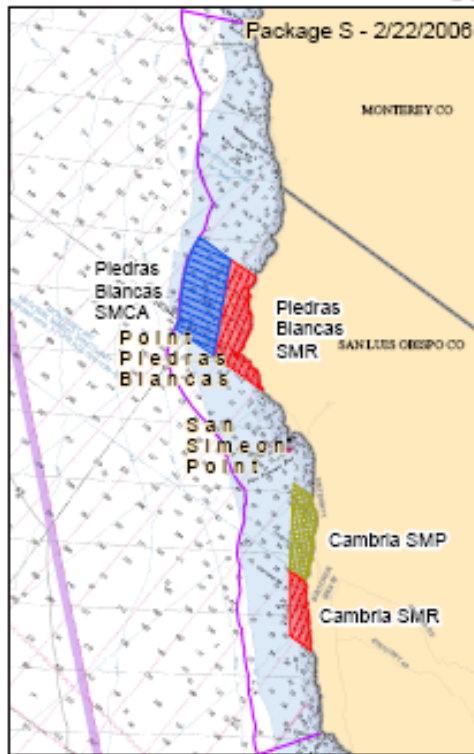
Proposed MPA Packages 1, 2 and 3





# Subregion 5: Packages S and AC

MLPA Central Coast Study Region: Subregion 5  
*San Martin to Point Estero*



## Proposed MPA Packages S and AC



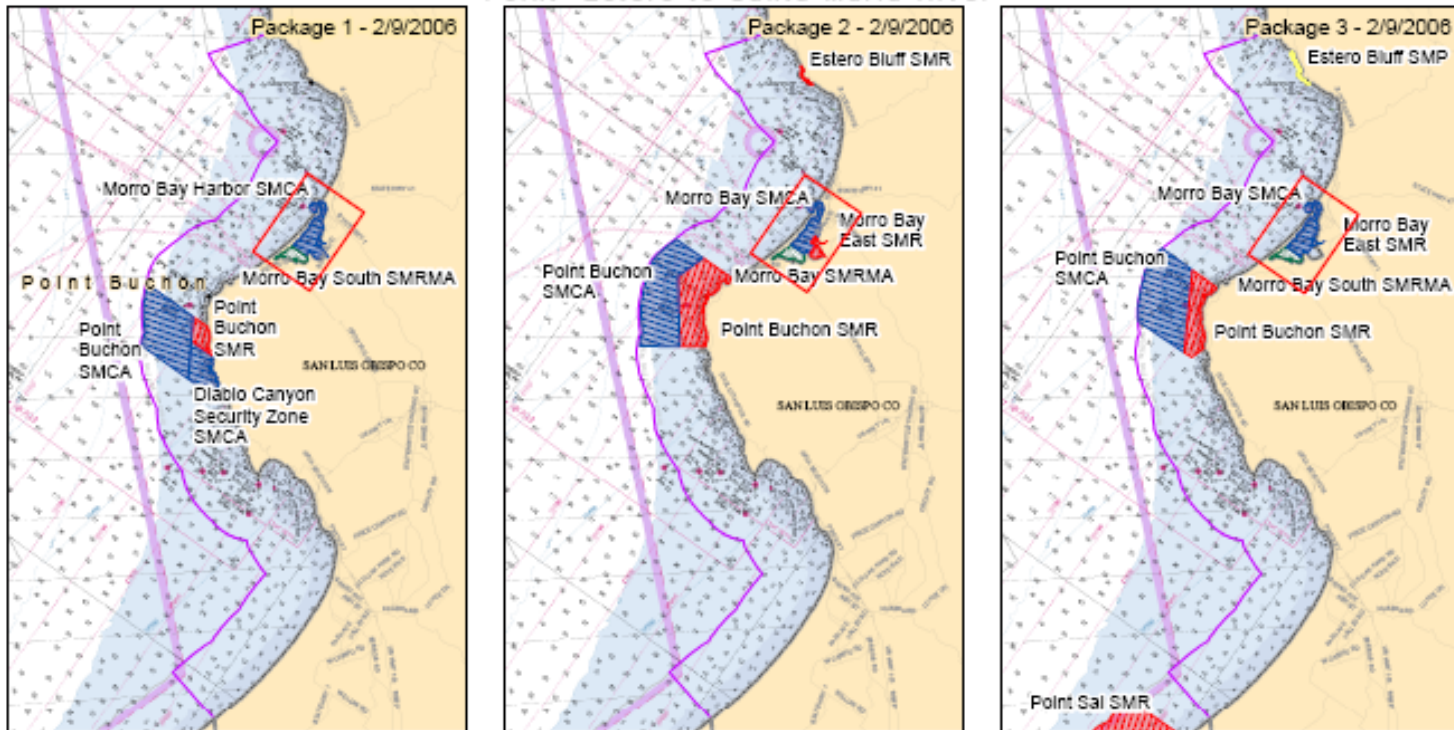
Prepared by DFG  
Marine Region GIS  
3/2/2006





# Subregion 6: Packages 1, 2 and 3

## MLPA Central Coast Study Region: Subregion 6 Point Estero to Santa Maria River



### Proposed MPA Packages 1, 2 and 3



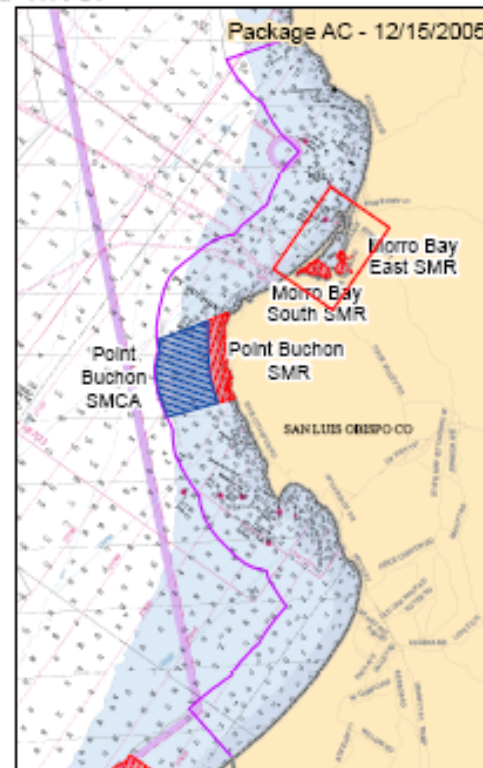
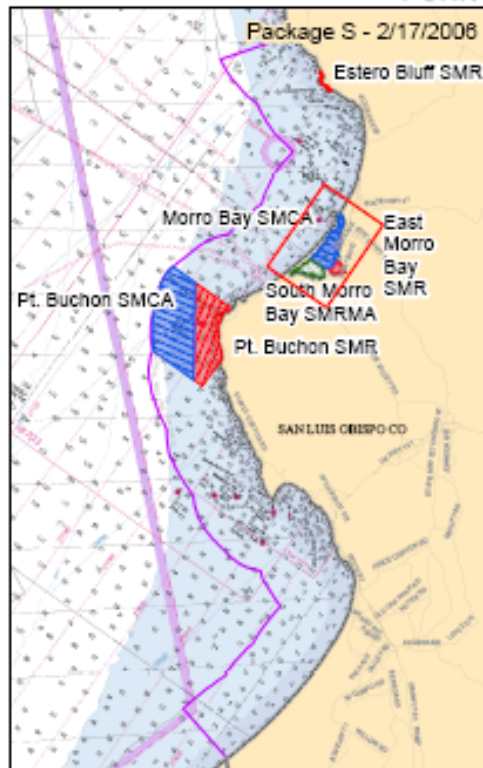
Prepared by DFG  
Marine Region GIS  
3/8/2006

0 2.5 5 10 Miles



# Subregion 6: Packages S and AC

MLPA Central Coast Study Region: Subregion 6  
*Point Estero to Santa Maria River*



## Proposed MPA Packages S and AC



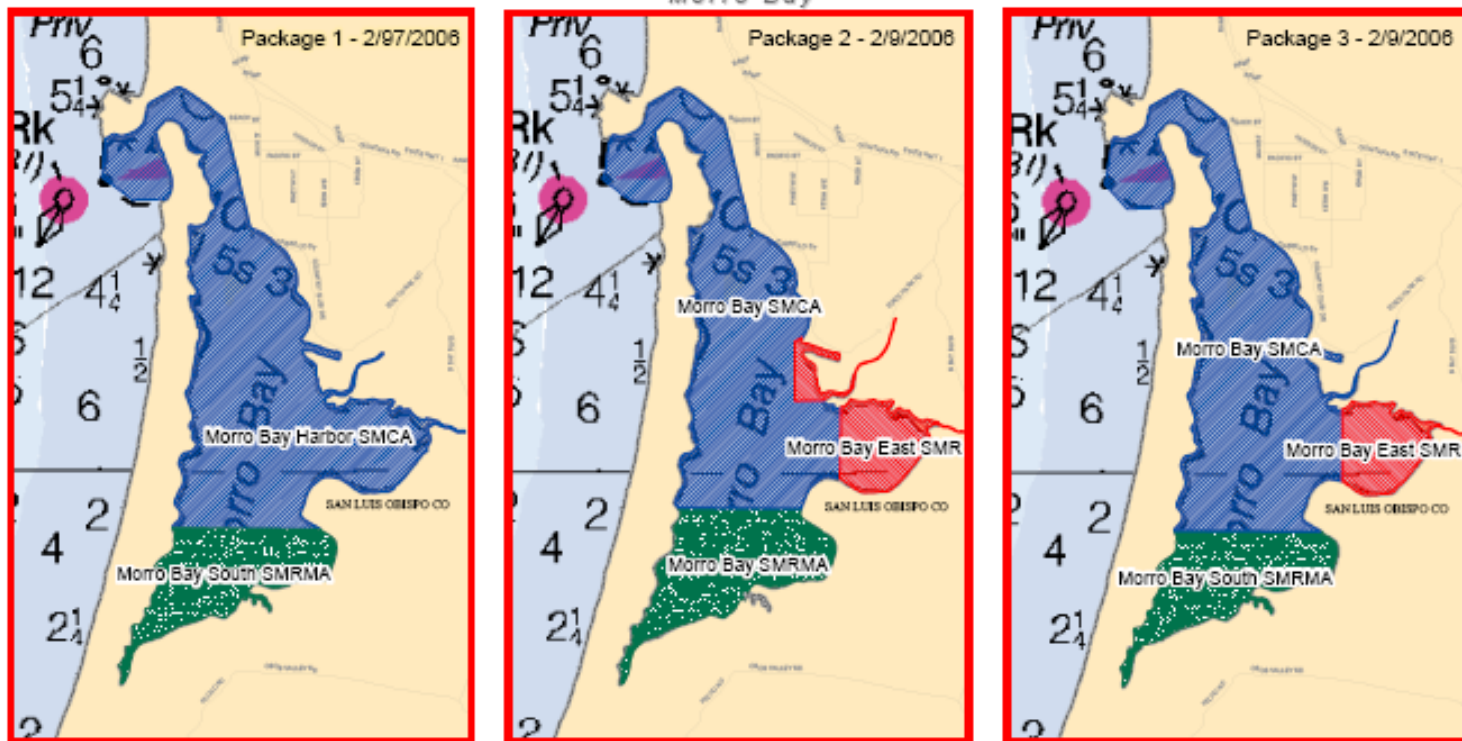
Prepared by DFG  
Marine Region GIS  
3/2/2006





# Subregion 6 Inset: Packages 1, 2, 3

MLPA Central Coast Study Region: Subregion 6 Inset  
Morro Bay



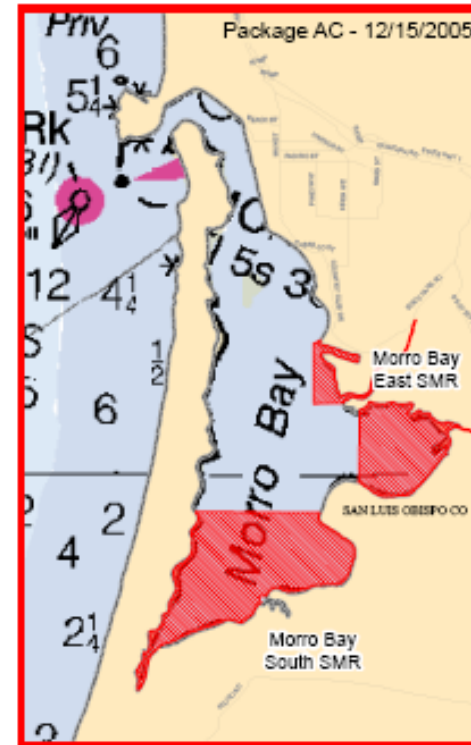
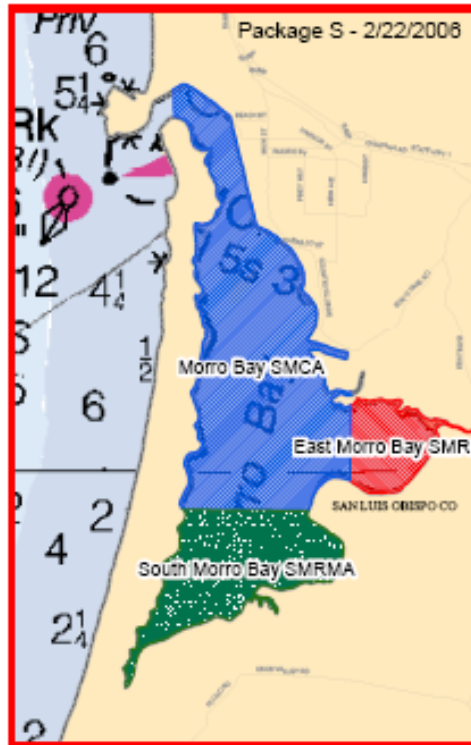
Proposed MPA Packages 1, 2 and 3





# Subregion 6 Inset: Packages S, AC

MLPA Central Coast Study Region: Subregion 6 Inset  
Morro Bay



### Proposed MPA Packages S and AC

- State Marine Conservation Area
- State Marine Park
- State Marine Reserve
- State Marine Recreational Management Area
- Subregion boundary

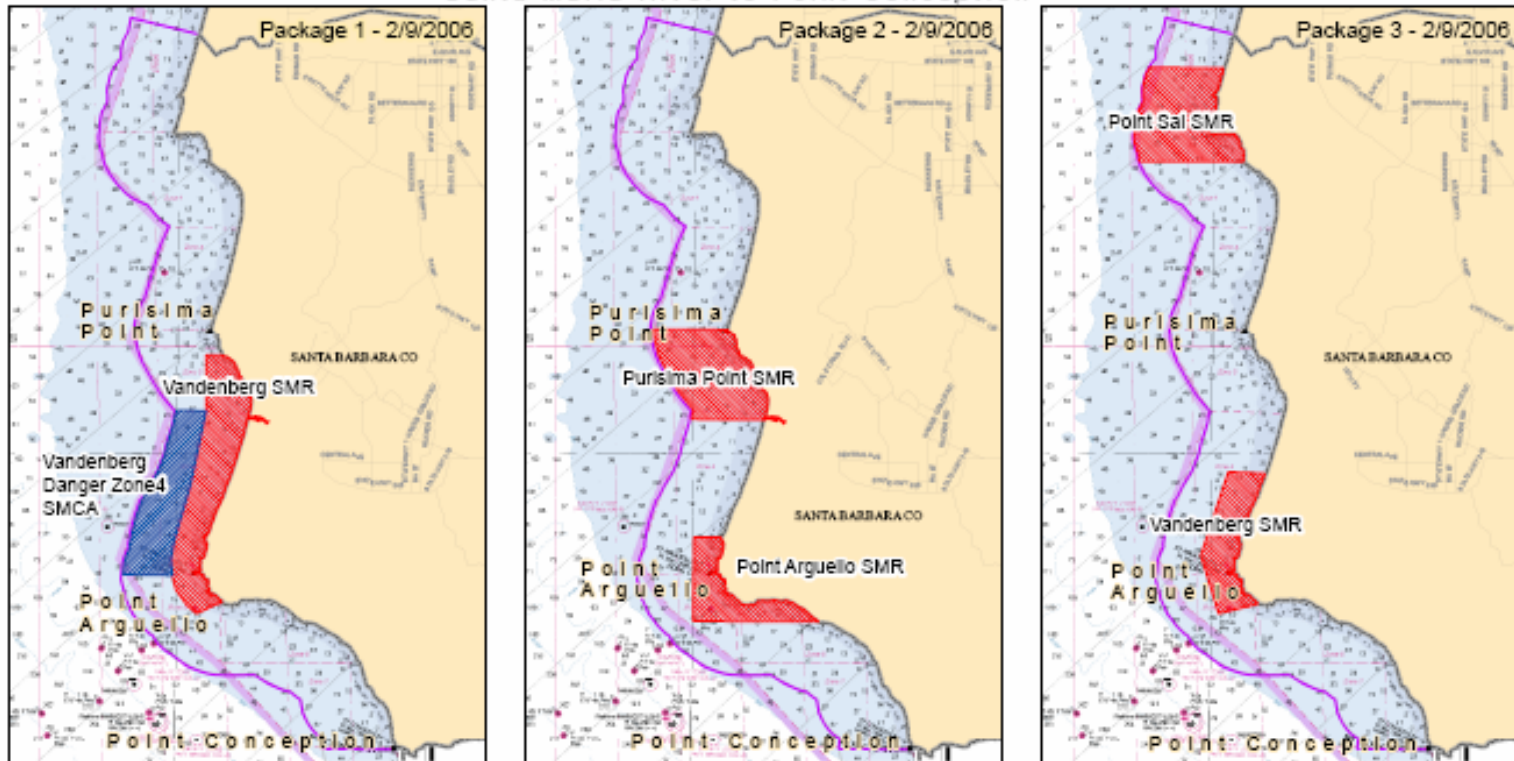
Prepared by DFG  
Marine Region GIS  
3/22/2006





# Subregion 7: Packages 1, 2 and 3

## MLPA Central Coast Study Region: Subregion 7 Santa Maria River to Point Conception



### Proposed MPA Packages 1, 2 and 3



Prepared by DFG  
Marine Region GIS  
9/22/2006

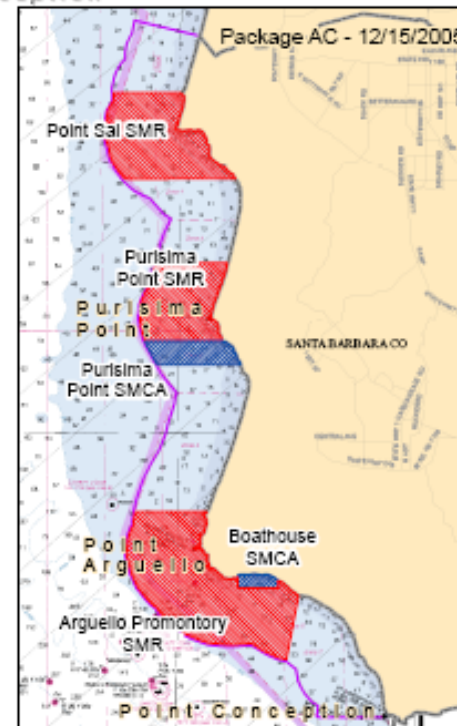
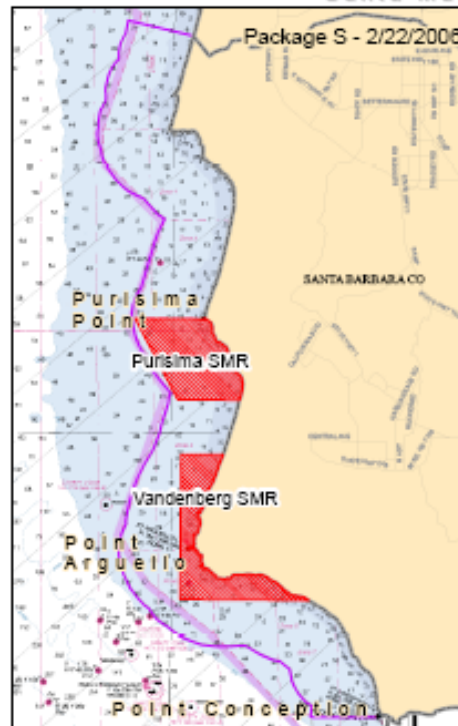


0 2.5 5 10  
Miles



# Subregion 7: Packages S and AC

MLPA Central Coast Study Region: Subregion 7  
Santa Maria River to Point Conception



## Proposed MPA Packages S and AC

- State Marine Conservation Area
- State Marine Park
- State Marine Reserve
- State Marine Recreational Management Area
- Subregion boundary

Prepared by DFG  
Marine Region GIS  
3/2/2006



0 2.5 5 10 Miles