

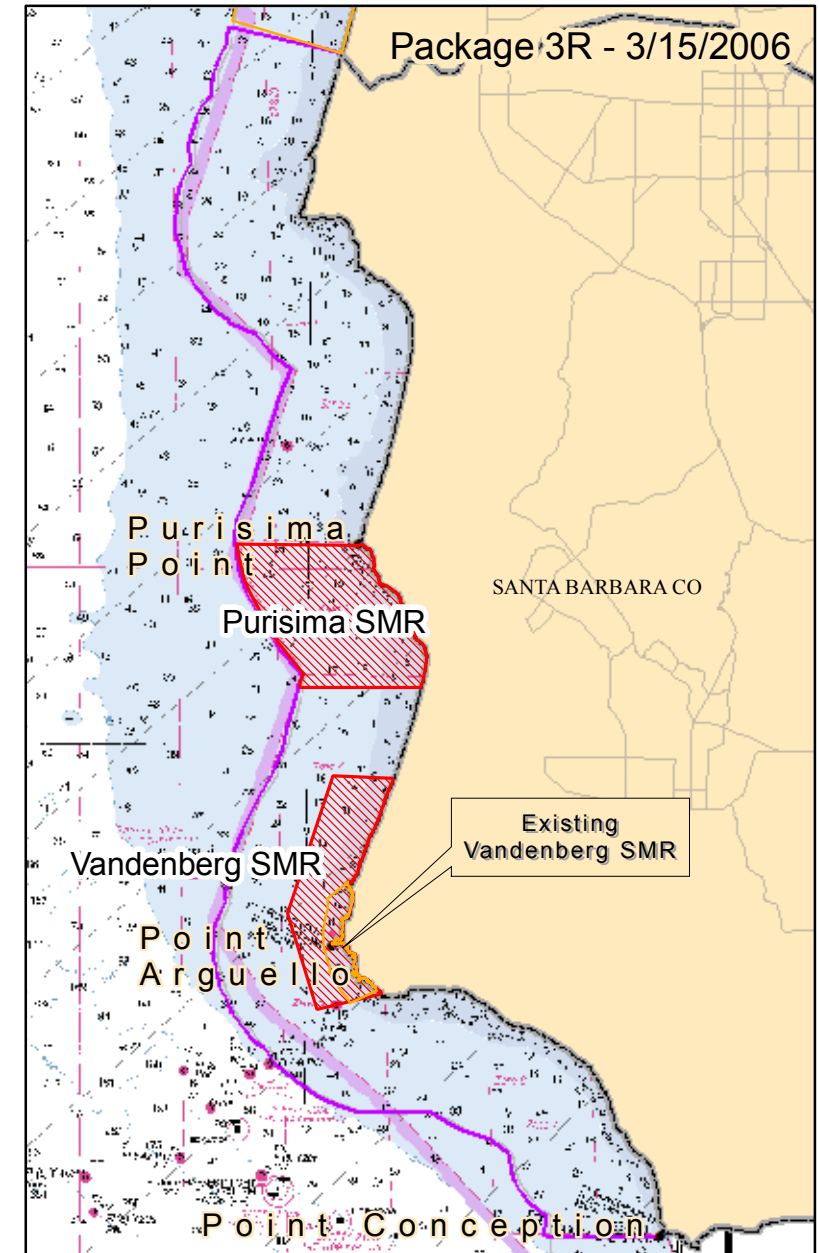
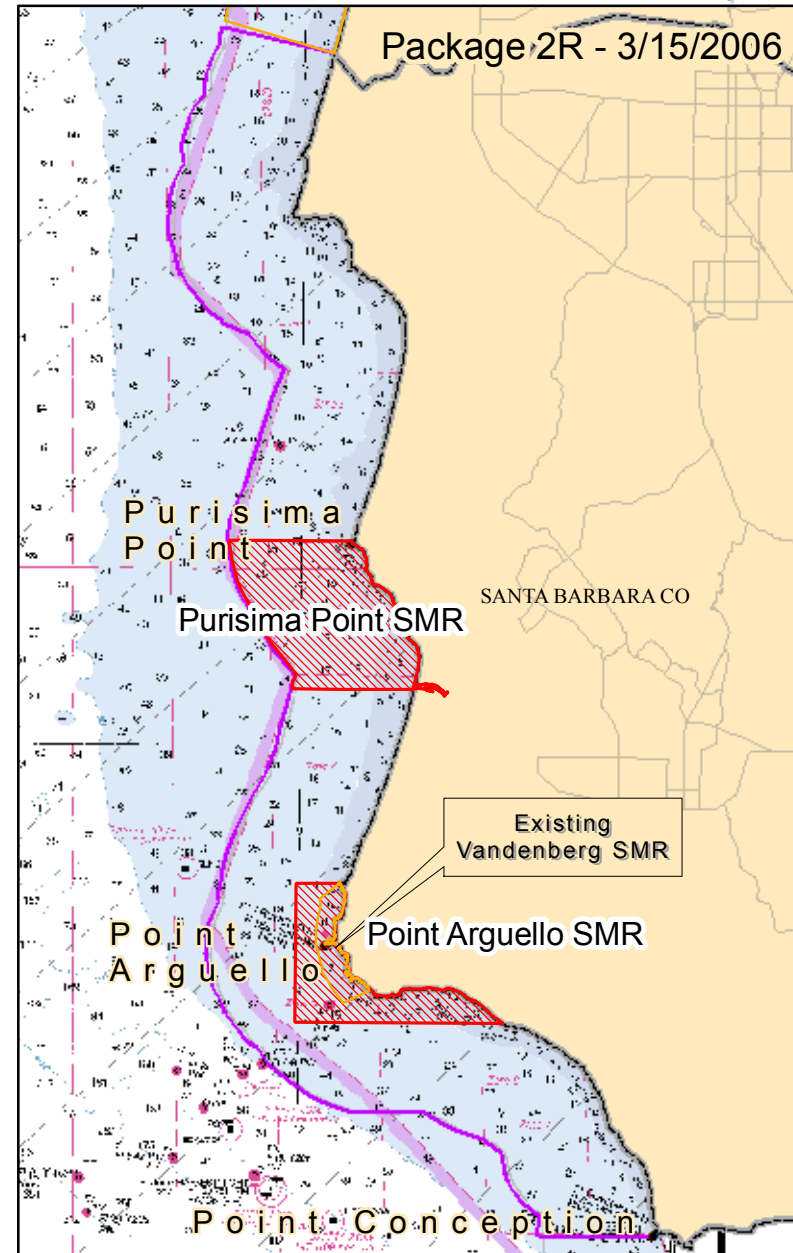
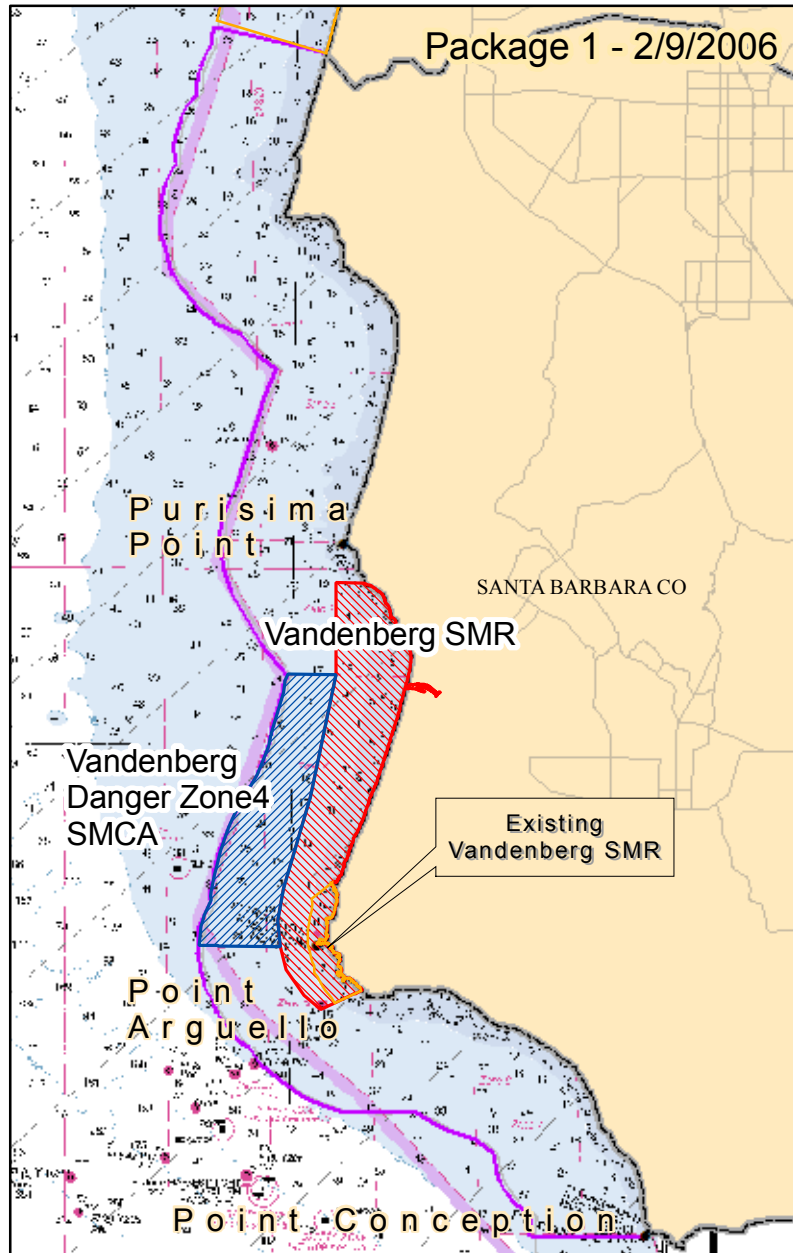
California Marine Life Protection Act Initiative Central Coast Project

**Side-by-Side Comparison of Proposed MPA
Packages 1, 2R and 3R (maps and proposed regulations)**







Subregion 7: Santa Maria River to Point Conception

MLPA Central Coast Study Region: Subregion 7

Santa Maria River to Point Conception





Blue Ribbon Task Force Recommended MPA Packages 1, 2R and 3R

| | | | | | | | | | | | |
|---|--------------------------------|---|-------------------|---|----------------------|--|---|---|--------------------|---|--------------------------------|
|  | State Marine Conservation Area |  | State Marine Park |  | State Marine Reserve |  | State Marine Recreational Management Area |  | Subregion Boundary |  | Existing Marine Protected Area |
|---|--------------------------------|---|-------------------|---|----------------------|--|---|---|--------------------|---|--------------------------------|

Prepared by DFG Marine Region GIS 3/31/2006

0 2.5 5 10 Miles

**California Marine Life Protection Act Initiative: Central Coast Project
Existing MPAs and Allowed/Disallowed Uses in Package 0 and Proposed MPAs and Allowed/Disallowed Uses in Packages 1, 2R and 3F
Subregion 7 (Santa Maria River to Point Conception) - March 29, 2006**

| Package 0 (Existing MPAs) | | Package 1 (2/9/06 version) | | Package 2R (3/15/06) | | Package 3R (3/15/06) | |
|--|--------------------------|--|---|--|--------------------------|--|--------------------------|
| MPA Name (<i>Level of Protection</i>) | Allowed/ Disallowed Uses | MPA Name (<i>Level of Protection</i>) | Allowed/ Disallowed Uses | MPA Name (<i>Level of Protection</i>) | Allowed/ Disallowed Uses | MPA Name (<i>Level of Protection</i>) | Allowed/ Disallowed Uses |
| | | | | Purisma Point State Marine Reserve (SMR) | No take. | Purisima State Marine Reserve (SMR) | No take |
| Vandenberg State Marine Reserve (SMR) | No take. | Vandenberg State Marine Reserve (SMR) | No commercial or recreational fishing permitted, including take of invertebrates. | Point Arguello State Marine Reserve (SMR) | No take. | Vandenberg State Marine Reserve (SMR) | No take. |
| | | Vandenberg Danger Zone 4 State Marine Conservation Area (SMCA Moderate) | Commercial and recreational salmon fishing and crabbing allowed. | | | | |

SMCA = state marine conservation area, SMP = state marine park, SMR = state marine reserve