

Marine Life Protection Act Initiative



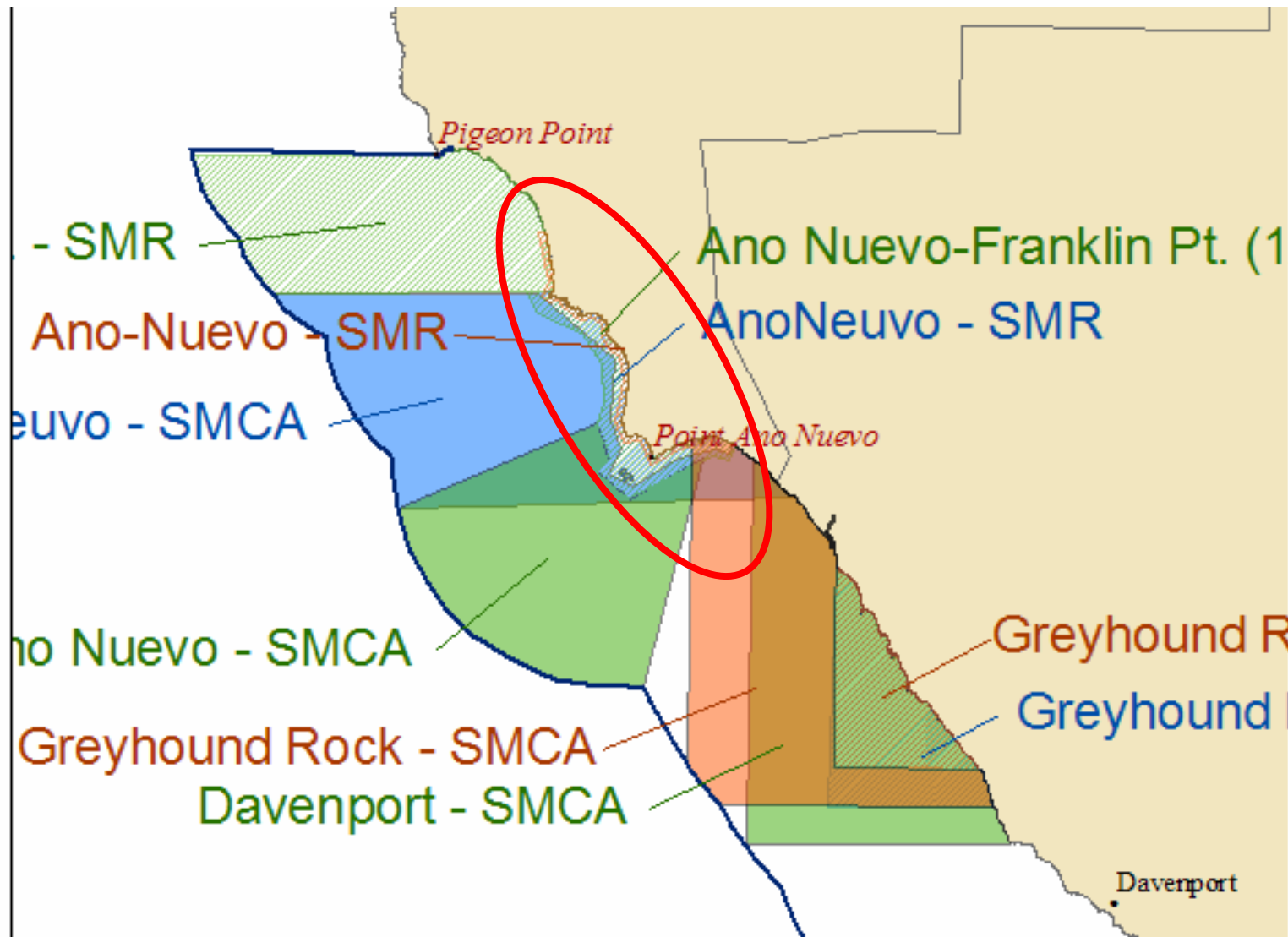
MLPA Central Coast Project Areas of Strong Convergence in the Candidate (November 2005) MPA Packages

**Presentation to the MLPA Blue Ribbon Task Force
November 29, 2005 • Monterey, CA**

John Ugoretz, California Department of Fish and Game
Mary Gleason, MLPA Initiative

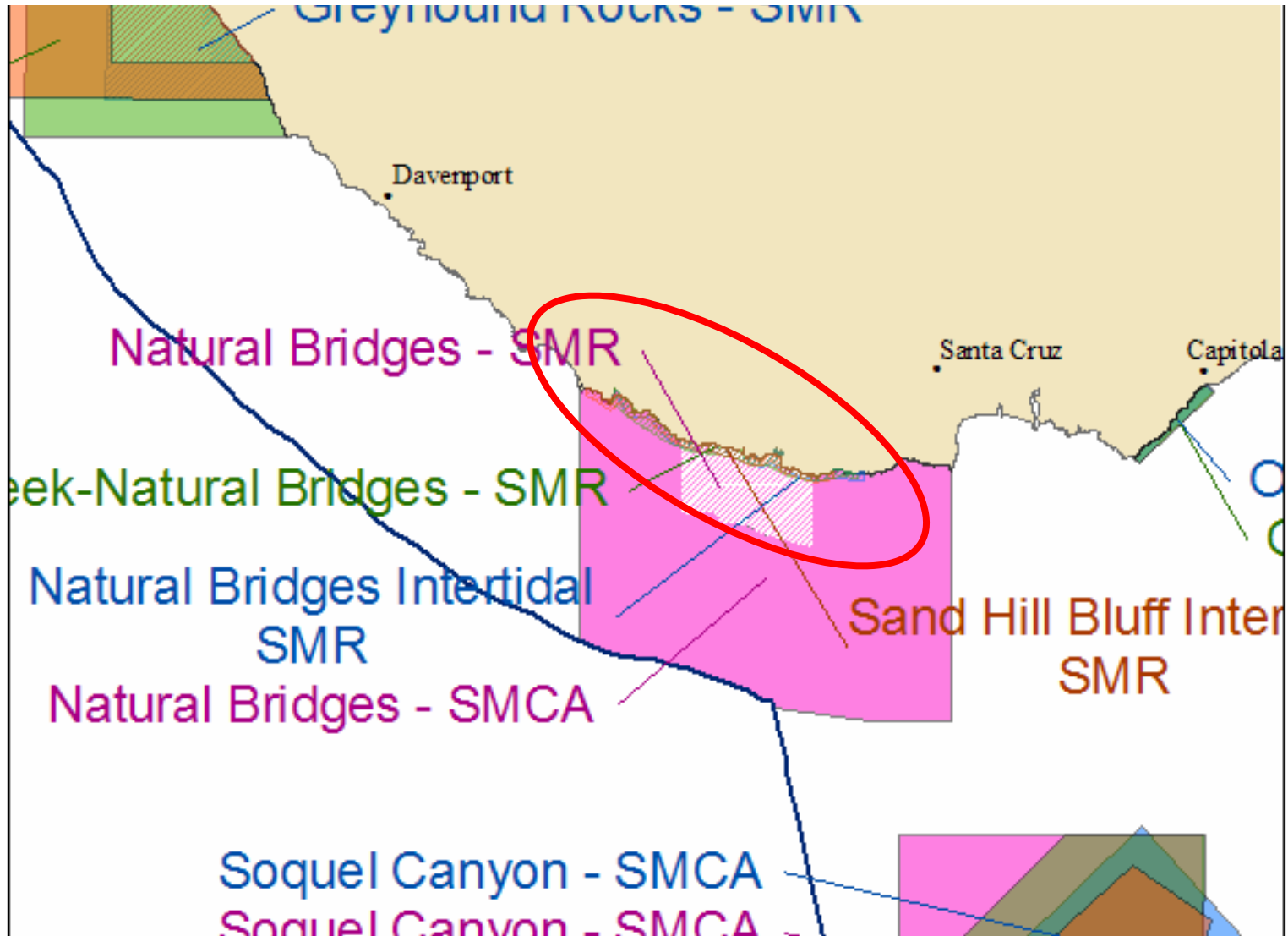
Año Nuevo Intertidal SMR

3 out of 4 packages also include Año Nuevo Island



Natural Bridges

Sandhill Bluffs Intertidal SMR - 4 out of 4 include this area



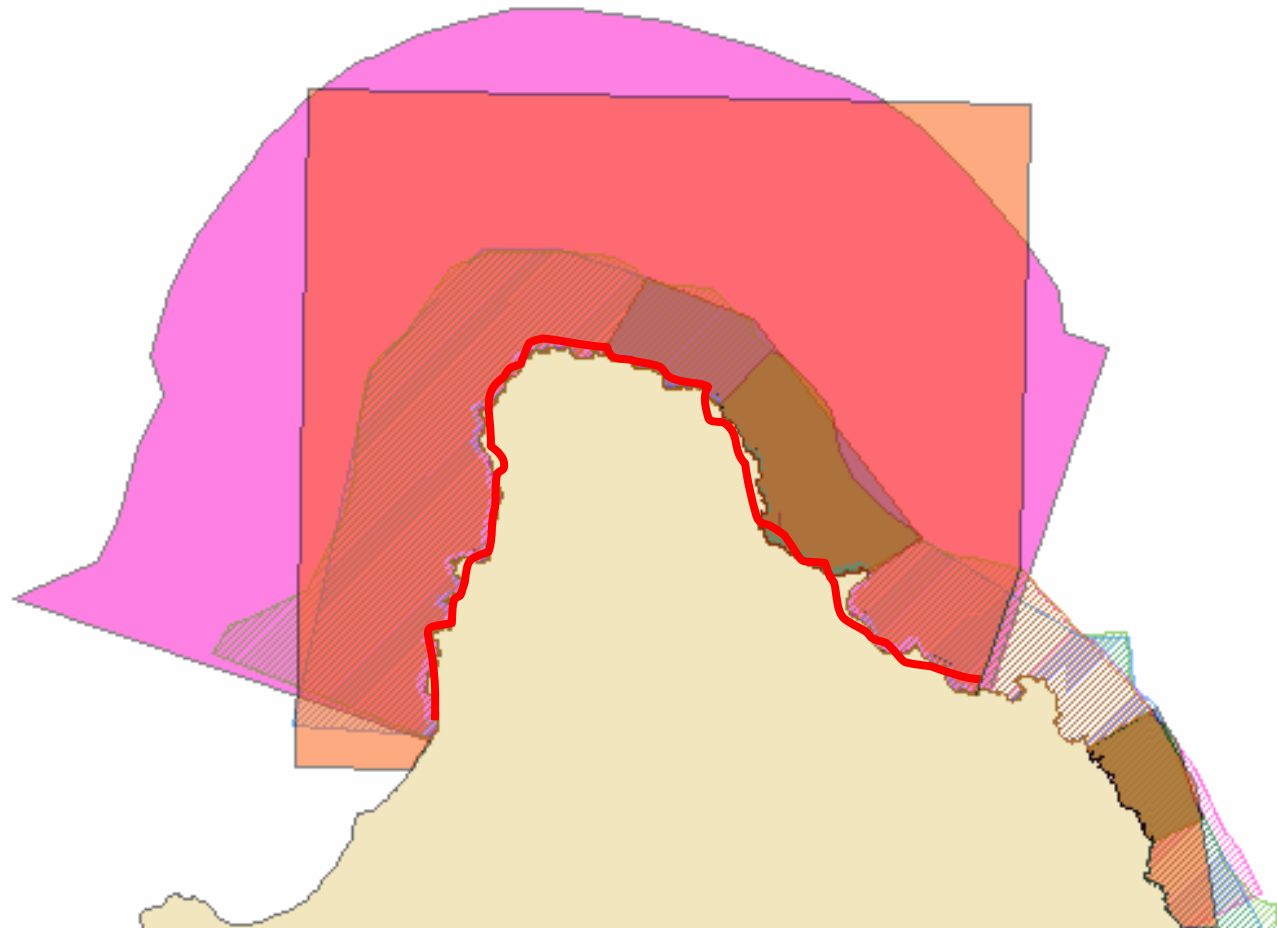
Elkhorn Slough and Morro Coho SMRs

Issue to resolve is proximity to Highway 1
DFG will have internal discussion to ensure input from inland regions is incorporated on December 5.



Pacific Grove Intertidal

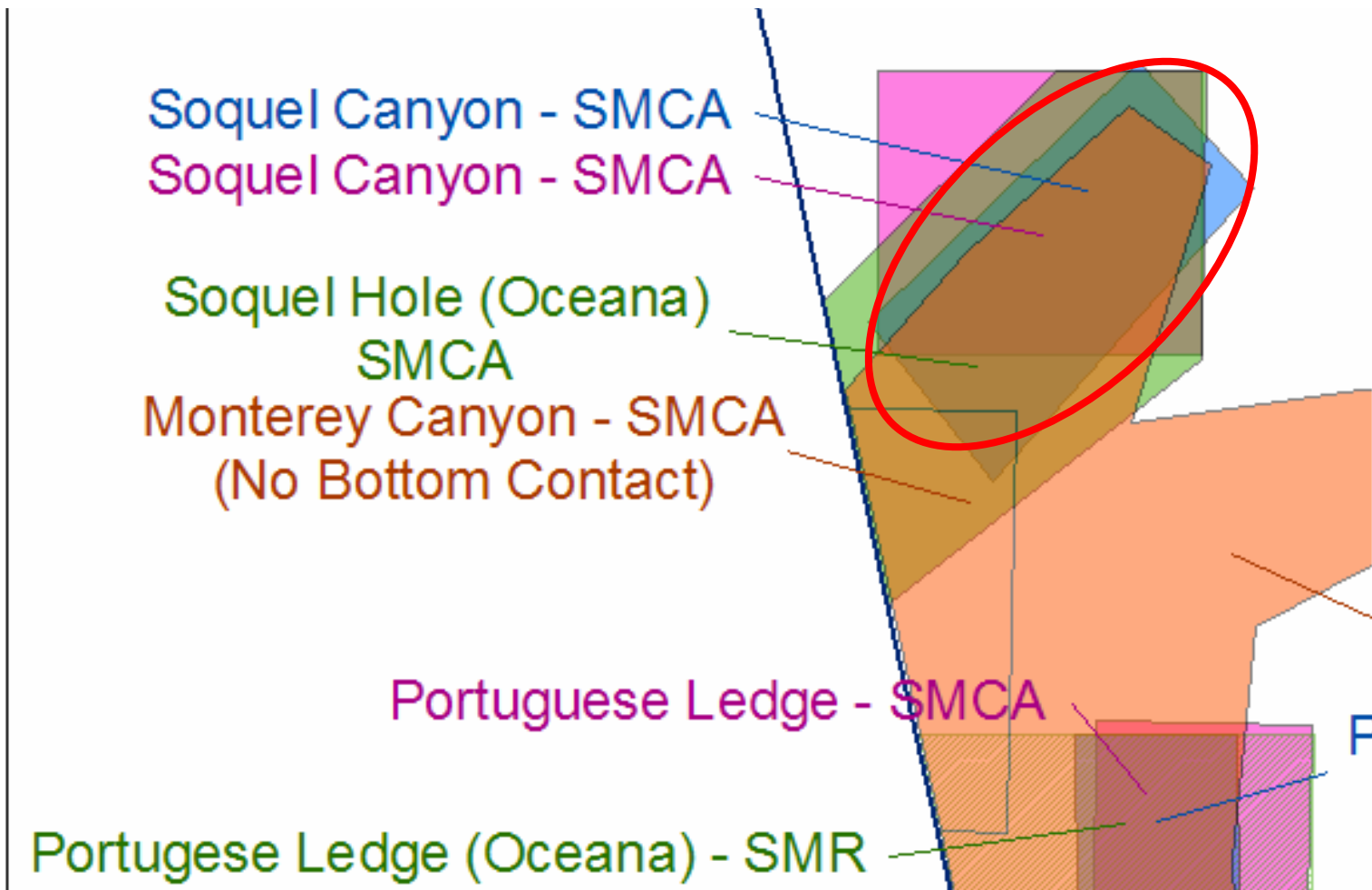
4 out of 4 include intertidal as no-take portion



Soquel Canyon SMCA

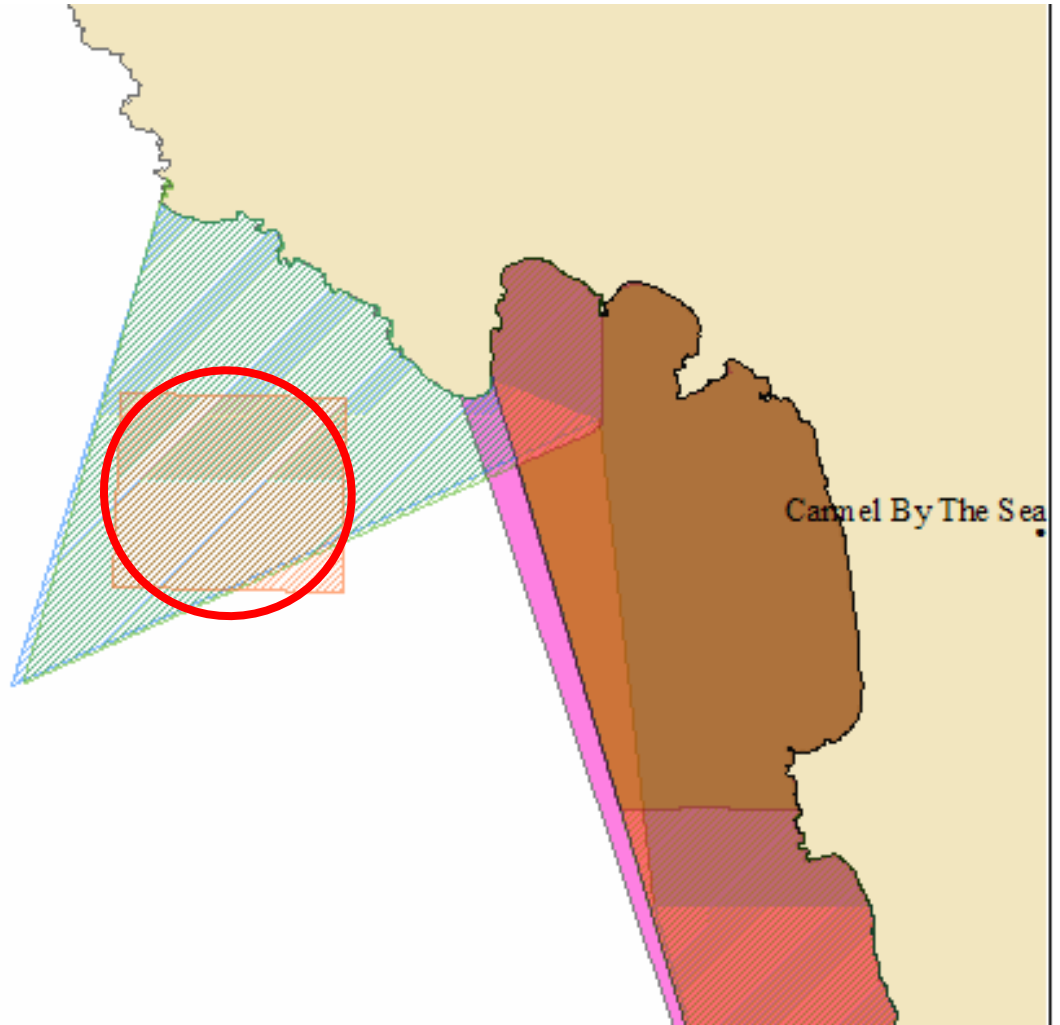
4 of 4 include the canyon

Issue to resolve is the outer boundaries



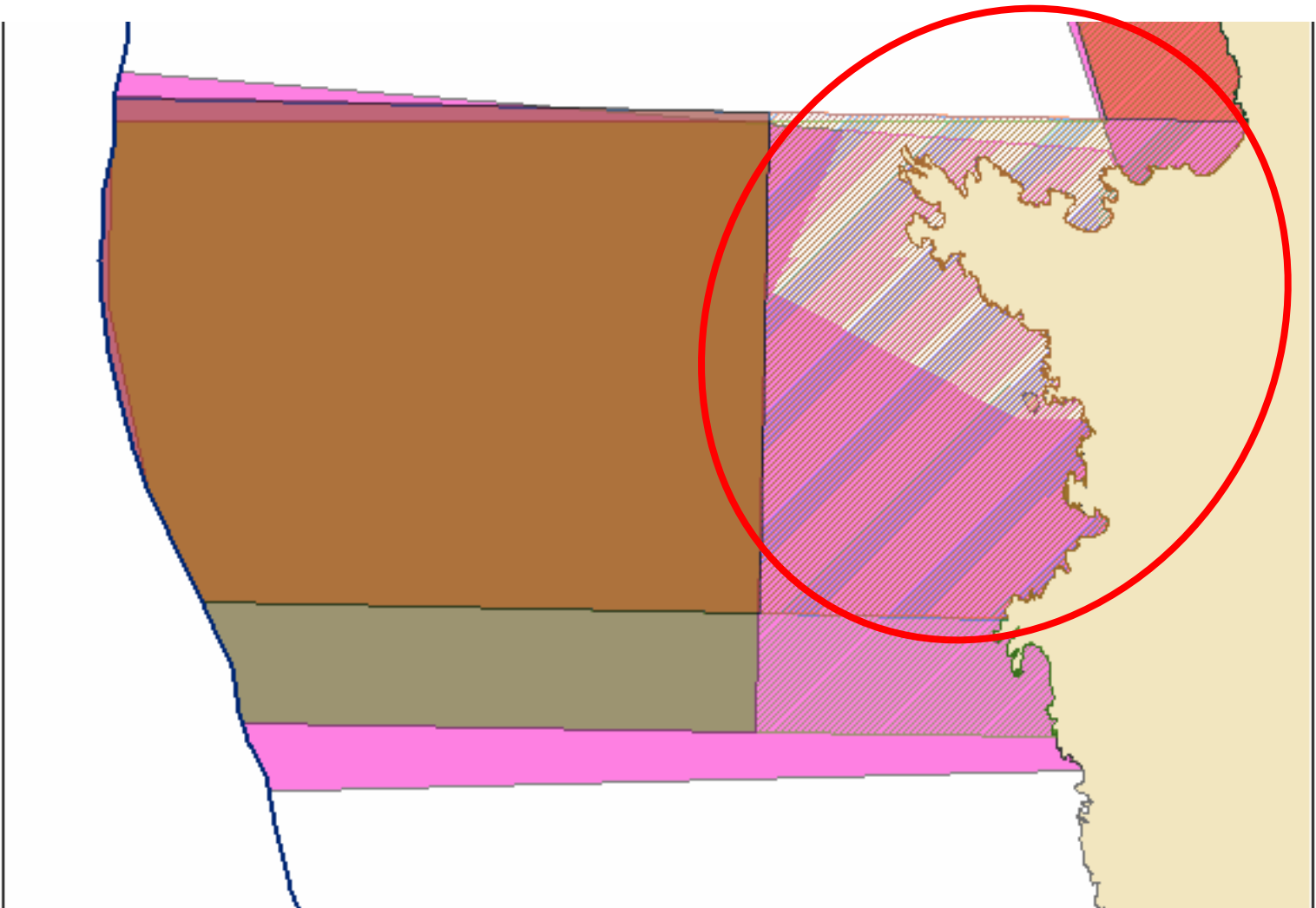
Carmel Pinnacles SMR

3 of 4 (not in 2001 concept) include the actual pinnacles
Issue to resolve is overall size



Pt. Lobos SMR

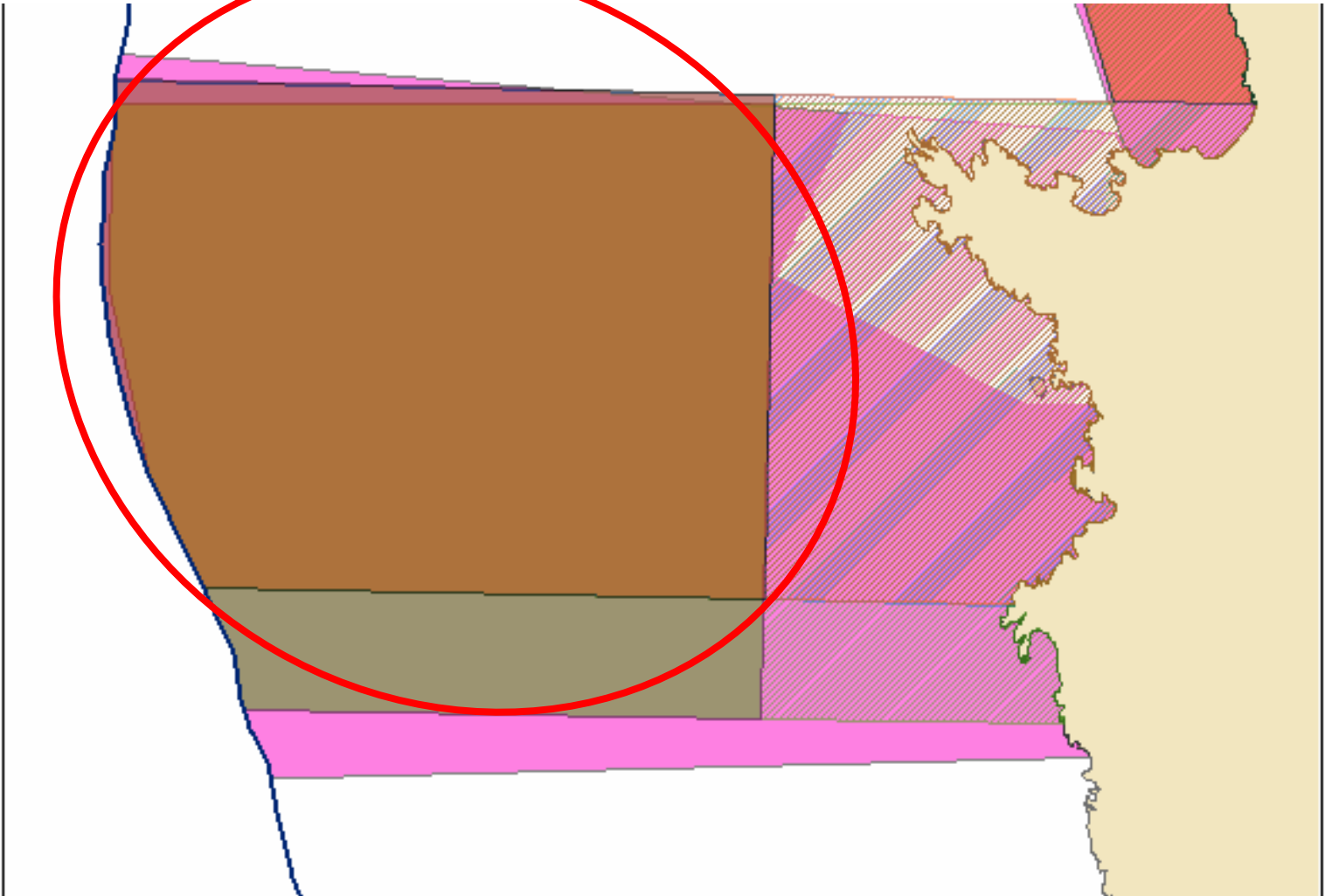
3 of 4 (2001 concept smaller) include Yankee Pt. to Monastery Beach



Pt. Lobos SMCA

4 of 4 include the offshore area in some type of SMCA

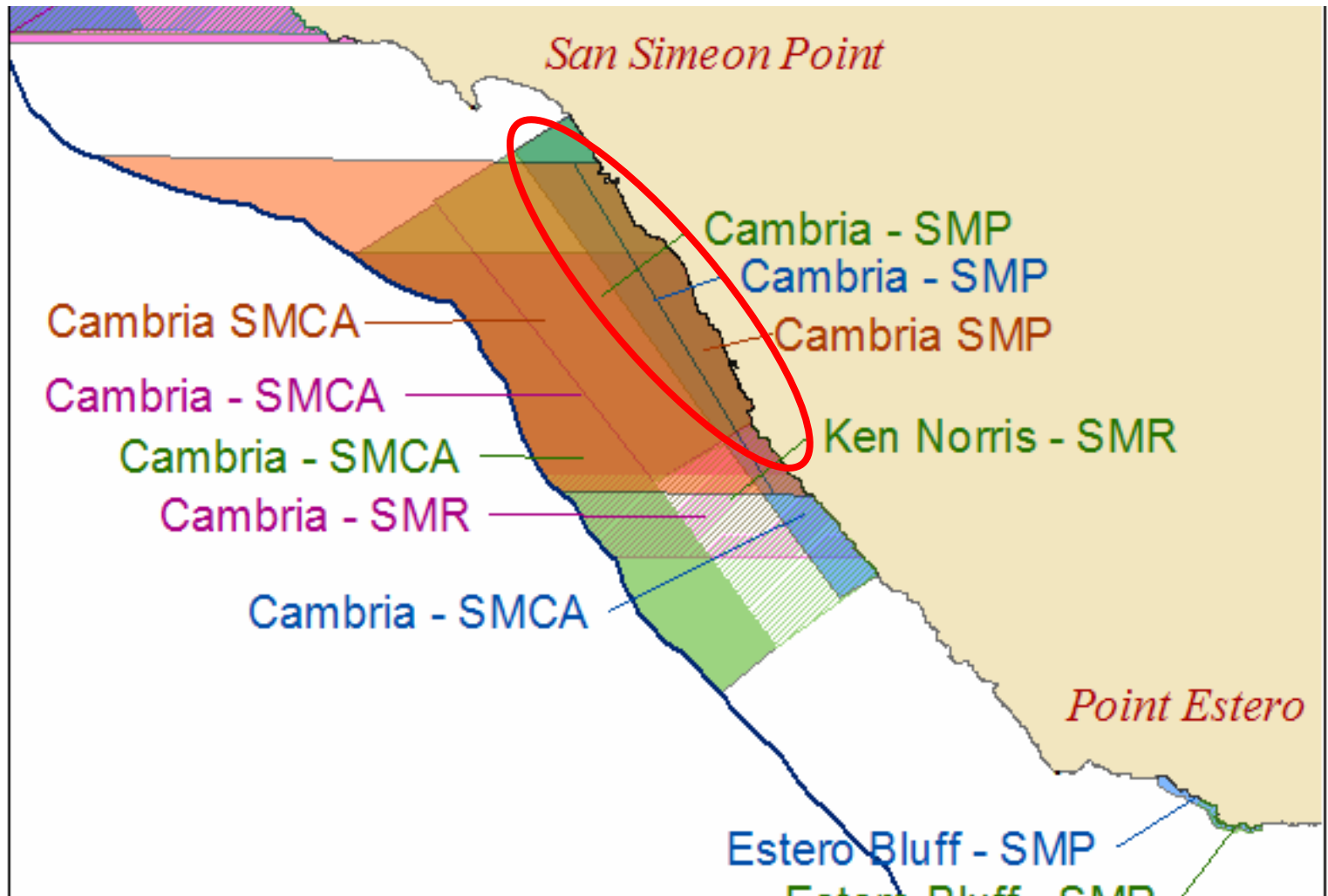
Issue to resolve is what is allowed in SMCA



Cambria SMP

3 of 4 include a park in this area

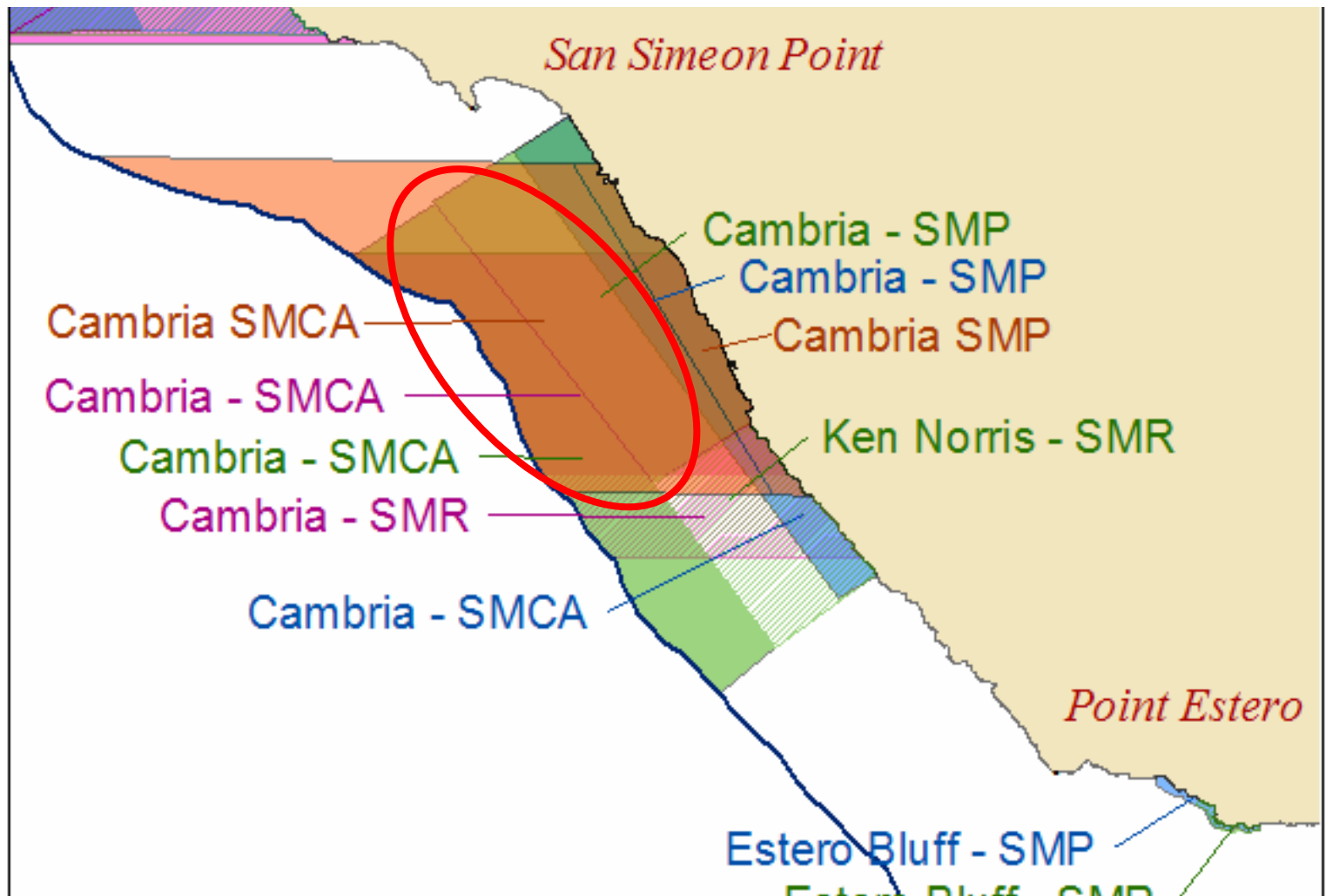
Issue to resolve is overall size/boundaries



Cambria SMCA

3 of 4 include this area

Issue to resolve is what is allowed in SMCA and boundary



Morro Bay SMCA

3 of 4 (2001 concept didn't consider estuarine habitats) include this
Issue to resolve is whether to include a no-take component

