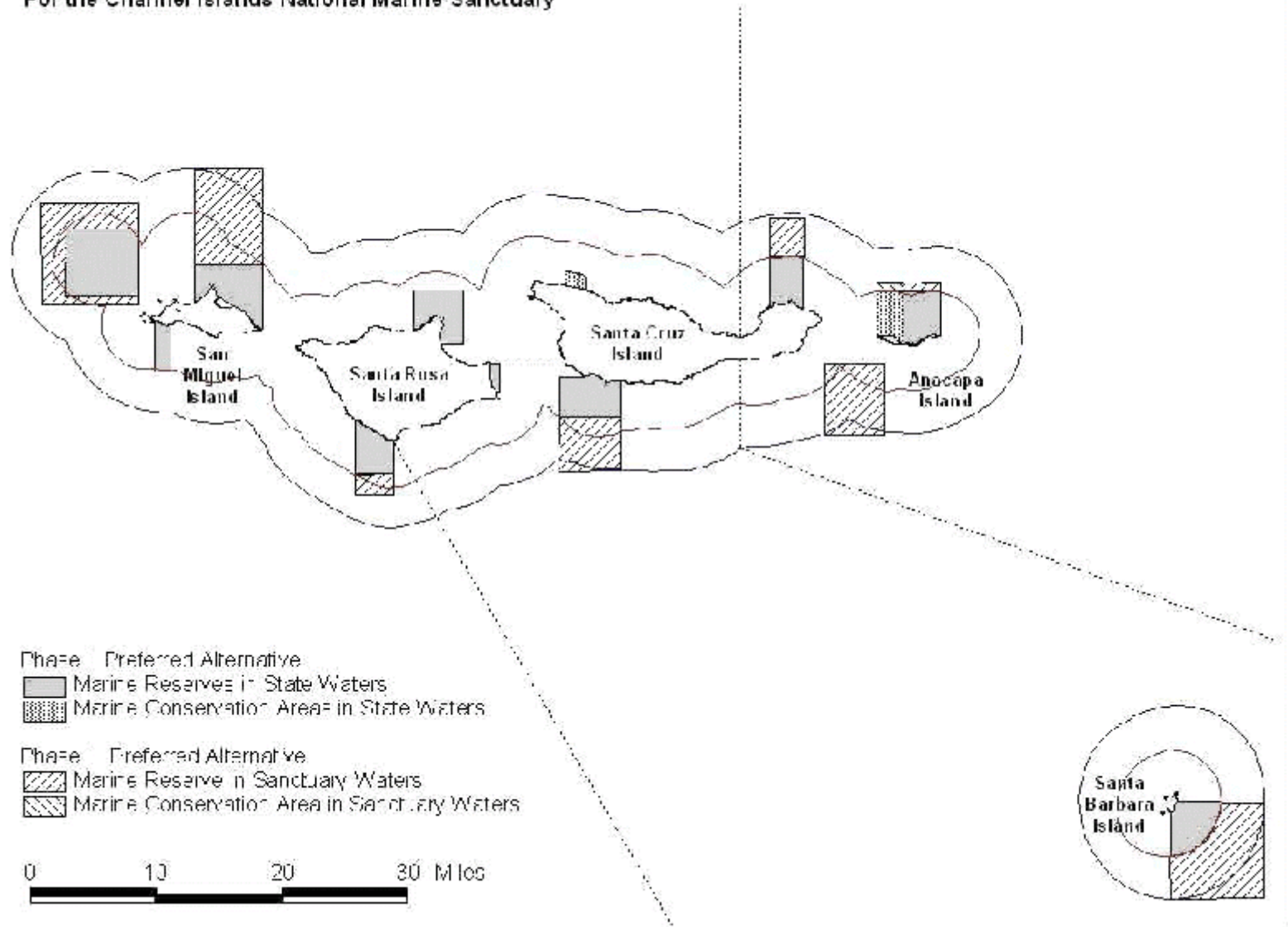


Appendix 5. Descriptions of Proposed and Alternative MPA Networks

Preferred Alternative	p. A5-1
Alternative 1	p. A5-5
Alternative 2	p. A5-8
Alternative 3	p. A5-11
Alternative 4	p. A5-14
Alternative 5	p. A5-17

**Preferred Alternative Marine Protected Area Network
For the Channel Islands National Marine Sanctuary**



PREFERRED ALTERNATIVE

(1) Santa Barbara Island State Marine Reserve. This area is bounded by the mean high tide line, the three nautical mile offshore boundary and the following points:

33° 28.5' N. lat. 119° 01.7' W. long.;
33° 28.5' N. lat. 118° 58.2' W. long.;
33° 24.9' N. lat. 119° 02.2' W. long.;
34° 27.9' N. lat. 119° 02.2' W. long.

(2) Anacapa Island State Marine Reserve. This area is bounded by the mean high tide line and the following points:

34° 04' N. lat. 119° 24.6' W. long.;
34° 04' N. lat. 119° 21' W. long.;
34° 01.2' N. lat. 119° 21' W. long.;
34° 00.6' N. lat. 119° 24.6' W. long.

(3) Anacapa Island State Marine Conservation Area. This area is bounded by the mean high tide line and the following points:

34° 04' N. lat. 119° 26.7' W. long.;
34° 04' N. lat. 119° 24.6' W. long.;
34° 00.6' N. lat. 119° 24.6' W. long.;
34° 00.8' N. lat. 119° 26.7' W. long.

(A) No take of living or non-living marine resources is allowed except for the recreational take of spiny lobster (*Panulirus interruptus*) and pelagic finfish (632(a)(2)) and the commercial take of spiny lobster.

(B) No net or trap may be used in waters less than 20 feet deep off the Anacapa Islands commonly referred to as Anacapa Island.

(C) A brown pelican fledgling area is designated from the mean high tide mark seaward to a water depth of 20 fathoms (120vv feet) on the north side of West Anacapa Island between a line extending 34vv5 magnetic off Portuguese Rock to a line extending 34vv5 magnetic off the western edge of Frenchy's Cove, a distance of approximately 4,000 feet. No person except department employees or employees of the National Park Service in the performance of their official duties shall enter this area during the period January 1 to October 31.

(4) Scorpion (Santa Cruz Island) State Marine Reserve. This area is bounded by the mean high tide line and the following points:

34° 06.2' N. lat. 119° 35.5' W. long.;
34° 06.2' N. lat. 119° 32.8' W. long.;
34° 02.8' N. lat. 119° 32.8' W. long.;
34° 02.9' N. lat. 119° 35.5' W. long.

(5) Painted Cave (Santa Cruz Island) State Marine Park. This area is bounded by the mean high tide line and the following points:

34° 05.2' N. lat. 119° 53' W. long.;
34° 05' N. lat. 119° 51' W. long.;
34° 04' N. lat. 119° 51' W. long.;
34° 04.5' N. lat. 119° 53' W. long.

(A) No take of living or non-living marine resources is allowed except for the recreational take of spiny lobster (*Panulirus interruptus*) and pelagic finfish (632(a)(2)).

(6) Gull Island (Santa Cruz Island) State Marine Reserve.

This area is bounded by the mean high tide line and the following points:

33° 58' N. lat. 119° 53' W. long.;
33° 58' N. lat. 119° 51' W. long.;
33° 57.7' N. lat. 119° 48' W. long.;
33° 55.2' N. lat. 119° 48' W. long.;
33° 55.2' N. lat. 119° 53' W. long.

(7) Carrington Point (Santa Rosa Island) State Marine Reserve. This area is bounded by the mean high tide line and the following points:

34° 04' N. lat. 120° 5.2' W. long.;
34° 04' N. lat. 120° 01' W. long.;
34° 00.5' N. lat. 120° 01' W. long.;
34° 00.5' N. lat. 120° 02.8' W. long.;
34° 01.3' N. lat. 120° 05.2' W. long.

(8) Skunk Point (Santa Rosa Island) State Marine Reserve.

This area is bounded by the mean high tide line and the following points:

33° 59' N. lat. 119° 58.8' W. long.;
33° 59' N. lat. 119° 58' W. long.;
33° 57.1' N. lat. 119° 58' W. long.;
33° 57.1' N. lat. 119° 58.2' W. long.

(9) South Point (Santa Rosa Island) State Marine Reserve.

This area is bounded by the mean high tide line and the following points:

33° 55' N. lat. 120° 10' W. long.;
33° 53.8' N. lat. 120° 06.5' W. long.;
33° 51.4' N. lat. 120° 10' W. long.;
33° 51.4' N. lat. 120° 06.5' W. long.

(10) Harris Point (San Miguel Island) State Marine Reserve.

This area is bounded by the mean high tide line and the following points:

34° 06' N. lat. 120° 23.3' W. long.;
34° 06' N. lat. 120° 18.4' W. long.;
34° 01.8' N. lat. 120° 18.4' W. long.;
34° 03.1' N. lat. 120° 23.3' W. long.

(A) An exemption to the reserve, where commercial and recreational take of living marine resources is allowed, exists between the mean high tide line in Cuyler Harbor and a line between the following points:

34° 03.5' N. lat. 120° 21.3' W. long.;
34° 02.9' N. lat. 120° 20.2' W. long.

(11) Richardson Rock (San Miguel Island) State Marine Reserve. This area is bounded by the mean high tide line and the following points:

34° 08.4' N. lat. 120° 34vv.2' W. long.;
34° 08.4' N. lat. 120° 28.2' W. long.;
34° 03.6' N. lat. 120° 28.2' W. long.;
34° 03.6' N. lat. 120° 34vv.2' W. long.

(
12) Judith Rock (San Miguel Island) State Marine Reserve.

This area is bounded by the mean high tide line and the following points:

34° 01.9' N. lat. 120° 26.5' W. long.;
34° 01.5' N. lat. 120° 25.3' W. long.;
33° 58.5' N. lat. 120° 25.3' W. long.;
33° 58.5' N. lat. 120° 26.5' W. long.

COWCOD AREA RE-DEFINITION

Cowcod closure areas means both Area 1, excluding Area 1A described below, and Area 2: Area 1 is an area south of Point Conception that is bound by straight lines connecting the following points in the order listed:

33°50' N. lat., 119°30' W. long.;

33°50' N. lat., 118°50' W. long.;

32°20' N. lat., 118°50' W. long.;

32°20' N. lat., 119°30' W. long.;

33°00' N. lat., 119°30' W. long.;

33°00' N. lat., 119°50' W. long.;

33°30' N. lat., 119°50' W. long.;

33°30' N. lat., 119°30' W. long.;

33°50' N. lat., 119°30' W. long.

Area 1A is located within Area 1 and has the same sport fishing regulations as the general southern rockfish and lingcod management area. Area 1A is a small area northeast of Santa Barbara Island within state waters bound by the mean high tide line, the three nautical mile offshore boundary, and the following points:

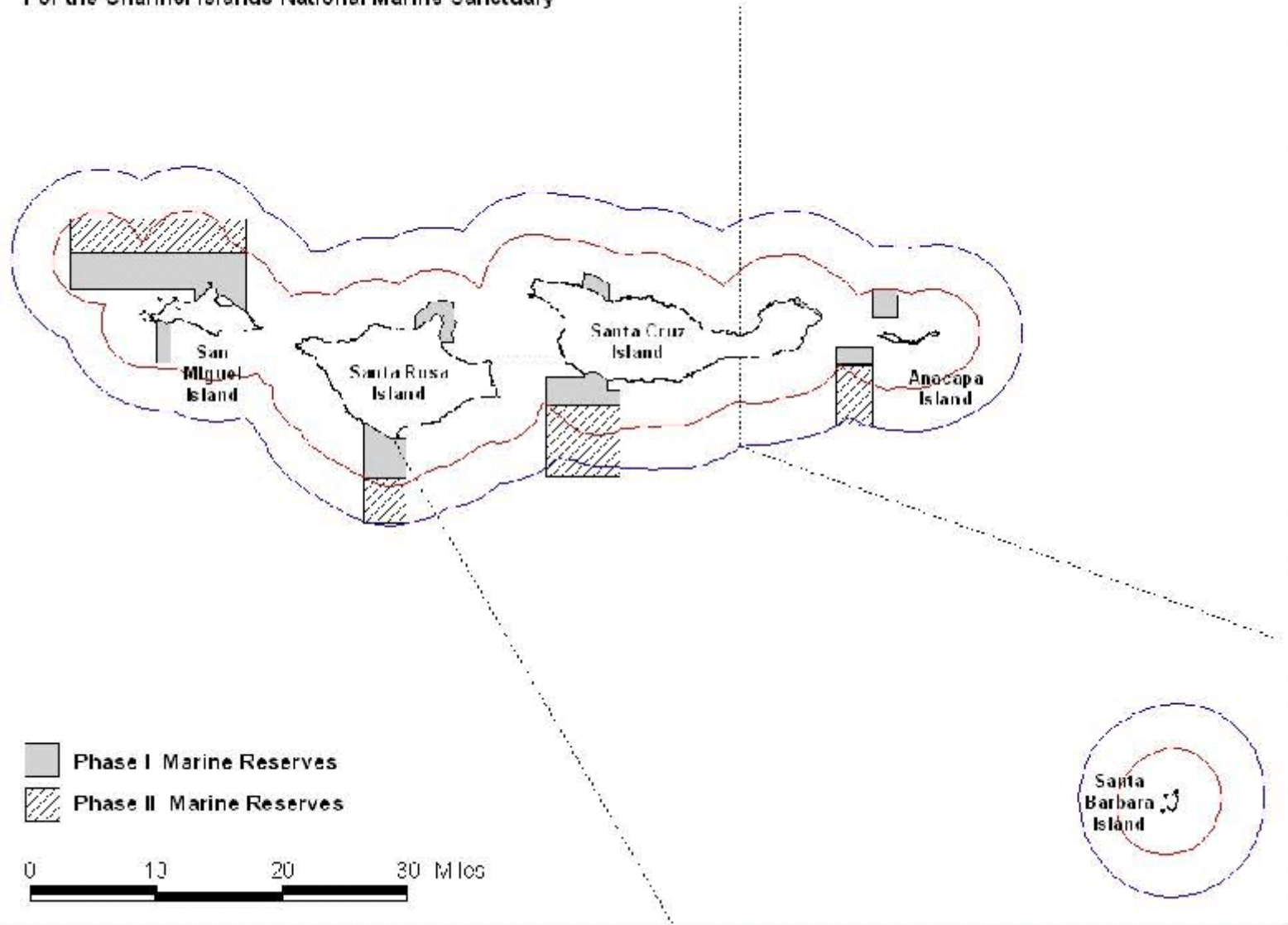
33°32.2' N. lat., 119°02' W. long.;

33°28.5' N. lat., 118° 58' W. long.;

33°29.2' N. lat., 119°02' W. long.;

33°28.5' N. lat., 119° 01.7' W. long.

**Alternative 1: Marine Protected Area Network
For the Channel Islands National Marine Sanctuary**



ALTERNATIVE 1

(1) Anacapa Island State Marine Reserve. This area is bounded by the following points:
34° 04' N. lat. 119° 27' W. long.;
34° 04' N. lat. 119° 25' W. long.;
34° 02' N. lat. 119° 25' W. long.;
34° 02' N. lat. 119° 27' W. long.

(2) Footprint (Anacapa Passage) State Marine Reserve. This area is bounded by the following points:
34° 00' N. lat. 119° 30' W. long.;
34° 00' N. lat. 119° 27' W. long.;
33° 58.5' N. lat. 119° 27' W. long.;
34° 58.5' N. lat. 119° 30' W. long.

(3) Scorpion (Santa Cruz Island) State Marine Reserve. This area is bounded by the mean high tide line the 10 fathom depth contour and the following points:
34° 03.4' N. lat. 119° 33vv.7' W. long.;
34° 02.2' N. lat. 119° 31.2' W. long.;
34° 02.1' N. lat. 119° 31.2' W. long.;
34° 03.3' N. lat. 119° 33vv.7' W. long.

(4) Painted Cave (Santa Cruz Island) State Marine Reserve. This area is bounded by the mean high tide line and the following points:
34° 05.2' N. lat. 119° 51' W. long.;
34° 04.3' N. lat. 119° 48.8' W. long.;
34° 03.2' N. lat. 119° 48.8' W. long.;
34° 04.2' N. lat. 119° 51' W. long.

(5) Gull Island (Santa Cruz Island) State Marine Reserve. This area is bounded by the mean high tide line and the following points:

33° 58' N. lat. 119° 54' W. long.;
33° 58' N. lat. 119° 50.8' W. long.;
33° 57.7' N. lat. 119° 49' W. long.;
33° 57' N. lat. 119° 49' W. long.;
33° 57' N. lat. 119° 48' W. long.;
33° 56' N. lat. 119° 48' W. long.;
33° 56' N. lat. 119° 54' W. long.

(6) Carrington Point (Santa Rosa Island) State Marine Reserve. This area is bounded by the mean high tide line the one nautical mile offshore boundary and the following points:
34° 02.2' N. lat. 120° 5' W. long.;
34° 00.3' N. lat. 120° 01.8' W. long.;
34° 00.3' N. lat. 120° 02.8' W. long.;
34° 01.3' N. lat. 120° 04.8' W. long.

(7) South Point (Santa Rosa Island) State Marine Reserve. This area is bounded by the mean high tide line and the following points:
33° 54.8' N. lat. 120° 09.3' W. long.;
33° 53.7' N. lat. 120° 06.8' W. long.;
33° 53.7' N. lat. 120° 05.7' W. long.;
33° 51' N. lat. 120° 05.7' W. long.;
33° 51' N. lat. 120° 09.3' W. long.

(8) Harris Point (San Miguel Island) State Marine Reserve.

This area is bounded by the mean high tide line and the following points:

34° 06.5' N. lat. 120° 33vv.7' W. long.;

34° 06.5' N. lat. 120° 19' W. long.;

34° 02.3' N. lat. 120° 19' W. long.;

34° 03.2' N. lat. 120° 23.3' W. long.;

34° 04' N. lat. 120° 23.3' W. long.;

34° 04' N. lat. 120° 33vv.7' W. long.

(A) An exemption to the reserve, where commercial and recreational take of living marine resources is allowed, exists between the mean high tide line in Cuyler Harbor and a line between the following points:

34° 03.5' N. lat. 120° 21.3' W. long.;

34° 02.9' N. lat. 120° 20.2' W. long.

(9) Judith Rock (San Miguel Island) State Marine Reserve.

This area is bounded by the mean high tide line and the following points:

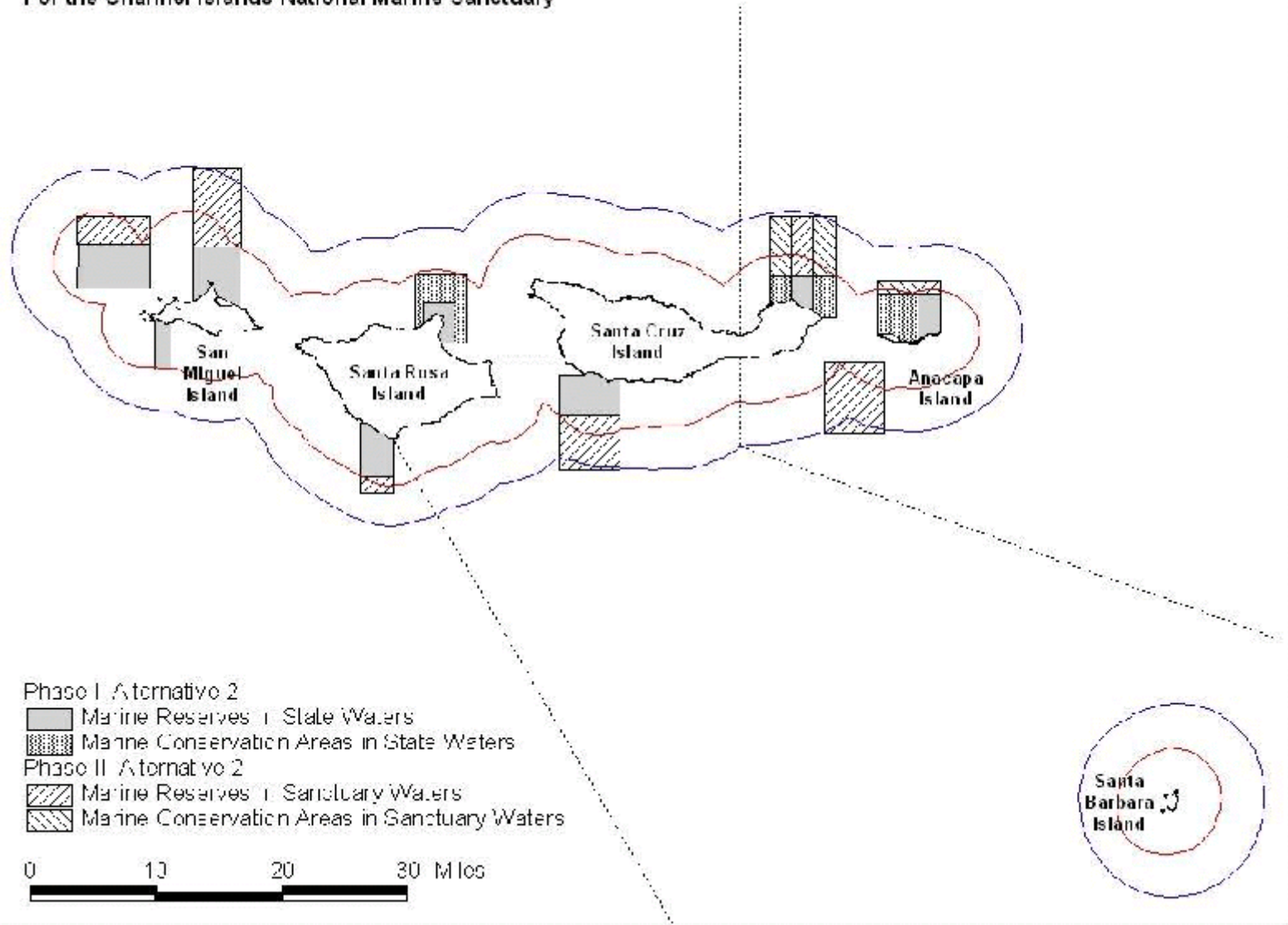
34° 01.9' N. lat. 120° 26.5' W. long.;

34° 01.5' N. lat. 120° 25.3' W. long.;

33° 58.5' N. lat. 120° 25.3' W. long.;

33° 58.5' N. lat. 120° 26.5' W. long.

**Alternative 2: Marine Protected Area Network
For the Channel Islands National Marine Sanctuary**



ALTERNATIVE 2

(1) Anacapa Island State Marine Reserve. This area is bounded by the mean high tide line and following points:

34° 04' N. lat. 119° 23.2' W. long.;
34° 04' N. lat. 119° 21' W. long.;
34° 01.2' N. lat. 119° 21' W. long.;
34° 00.5' N. lat. 119° 23.2' W. long.

(2) Anacapa Island State Marine Conservation Area. This area is bounded by the mean high tide line and the following points:

34° 04' N. lat. 119° 26.7' W. long.;
34° 04' N. lat. 119° 23.2' W. long.;
34° 00.5' N. lat. 119° 23.2' W. long.;
34° 00.8' N. lat. 119° 26.7' W. long.

(A) No take of living or non-living marine resources is allowed except for the recreational take of spiny lobster (*Panulirus interruptus*) and pelagic finfish (632(a)(2)) and the commercial take of spiny lobster.

(B) No net or trap may be used in waters less than 20 feet deep off the Anacapa Islands commonly referred to as Anacapa Island.

(C) A brown pelican fledgling area is designated from the mean high tide mark seaward to a water depth of 20 fathoms (120vv feet) on the north side of West Anacapa Island between a line extending 34vv5 magnetic off Portuguese Rock to a line extending 34vv5 magnetic off the western edge of Frenchy's Cove, a distance of approximately 4,000 feet. No person except department employees or employees of the National Park Service in the performance of their official duties shall enter this area during the period January 1 to October 31.

(3) Scorpion (Santa Cruz Island) State Marine Conservation Area. This area is bounded by the mean high tide line and the following points:

34° 04.8' N. lat. 119° 35.5' W. long.;
34° 04.8' N. lat. 119° 30' W. long.;
34° 02' N. lat. 119° 30' W. long.;
34° 03' N. lat. 119° 35.5' W. long.

(A) No take of living or non-living marine resources is allowed except for the recreational take of spiny lobster (*Panulirus interruptus*) and pelagic finfish (632(a)(2)) and the commercial take of spiny lobster.

(4) Scorpion (Santa Cruz Island) State Marine Reserve. This area, within the Scorpion State Marine Conservation Area, is bounded by the mean high tide line and the following points:

34° 04.8' N. lat. 119° 33vv.7' W. long.;
34° 04.8' N. lat. 119° 32' W. long.;
34° 02.5' N. lat. 119° 32' W. long.;
34° 03.3' N. lat. 119° 33vv.7' W. long.

(5) Gull Island (Santa Cruz Island) State Marine Reserve. This area is bounded by the mean high tide line and the following points:

33° 58' N. lat. 119° 53' W. long.;
33° 58' N. lat. 119° 50.8' W. long.;
33° 57.8' N. lat. 119° 48' W. long.;
33° 55.3' N. lat. 119° 48' W. long.;
33° 55.3' N. lat. 119° 53' W. long.

(6) Carrington Point (Santa Rosa Island) State Marine Conservation Area. This area is bounded by the mean high tide line and the following points:

34° 05' N. lat. 120° 05' W. long.;

34° 05' N. lat. 120° 00.67' W. long.;

34° 00.3' N. lat. 120° 00.67' W. long.;

34° 01.3' N. lat. 120° 05' W. long.

(A) The commercial and recreational take of rockfish (*Sebastes spp.*) is prohibited in this area. All other take is allowed.

(7) Carrington Point (Santa Rosa Island) State Marine Reserve. This area, within the Carrington Point State Marine Conservation Area, is bounded by the mean high tide line and the following points:

34° 03' N. lat. 120° 04.3' W. long.;

34° 03' N. lat. 120° 01.7' W. long.;

34° 00.3' N. lat. 120° 01.7' W. long.;

34° 01.7' N. lat. 120° 04.3' W. long.

(8) South Point (Santa Rosa Island) State Marine Reserve. This area is bounded by the mean high tide line and the following points:

33° 54.8' N. lat. 120° 09.3' W. long.;

33° 53.7' N. lat. 120° 06.8' W. long.;

33° 51' N. lat. 120° 06.8' W. long.;

33° 51' N. lat. 120° 09.3' W. long.

(9) Harris Point (San Miguel Island) State Marine Reserve. This area is bounded by the mean high tide line and the following points:

34° 06.8' N. lat. 120° 23.5' W. long.;

34° 06.8' N. lat. 120° 19.5' W. long.;

34° 02.7' N. lat. 120° 19.5' W. long.;

34° 03.2' N. lat. 120° 23.5' W. long.;

(A) An exemption to the reserve, where commercial and recreational take of living marine resources is allowed, exists between the mean high tide line in Cuyler Harbor and a line between the following points:

34° 03.5' N. lat. 120° 21.3' W. long.;

34° 02.9' N. lat. 120° 20.2' W. long.

(10) Judith Rock (San Miguel Island) State Marine Reserve. This area is bounded by the mean high tide line and the following points:

34° 01.9' N. lat. 120° 26.5' W. long.;

34° 01.5' N. lat. 120° 25.3' W. long.;

33° 58.5' N. lat. 120° 25.3' W. long.;

33° 58.5' N. lat. 120° 26.5' W. long.

(11) Richardson Rock (San Miguel Island) State Marine Reserve. This area is bounded by the following points:

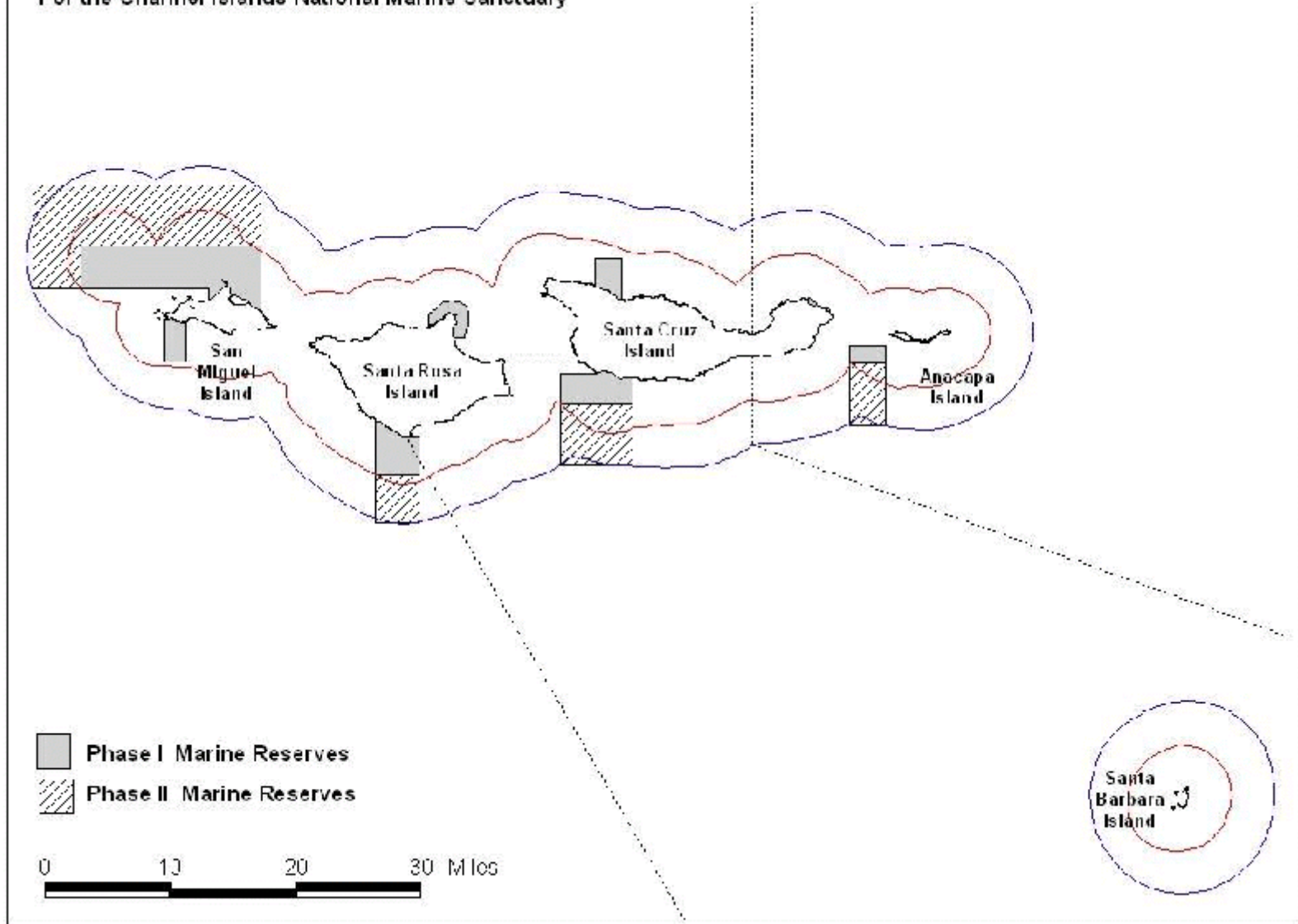
34° 07' N. lat. 120° 33vv' W. long.;

34° 07' N. lat. 120° 27' W. long.;

34° 04' N. lat. 120° 27' W. long.;

34° 04' N. lat. 120° 33vv' W. long.

**Alternative 3: Marine Protected Area Network
For the Channel Islands National Marine Sanctuary**



ALTERNATIVE 3

(1) Footprint (Anacapa Passage) State Marine Reserve.

This area is bounded by the following points:

34° 00' N. lat. 119° 30' W. long.;
34° 00' N. lat. 119° 27' W. long.;
33° 58.5' N. lat. 119° 27' W. long.;
34° 58.5' N. lat. 119° 30' W. long.

(2) Scorpion (Santa Cruz Island) State Marine Reserve.

This area is bounded by the mean high tide line the 10 fathom depth contour and the following points:

34° 03.4' N. lat. 119° 33vv.7' W. long.;
34° 02.2' N. lat. 119° 31.2' W. long.;
34° 02.1' N. lat. 119° 31.2' W. long.;
34° 03.3' N. lat. 119° 33vv.7' W. long.

(3) Painted Cave (Santa Cruz Island) State Marine Reserve.

This area is bounded by the mean high tide line and the following points:

34° 06' N. lat. 119° 51' W. long.;
34° 06' N. lat. 119° 48.8' W. long.;
34° 03.2' N. lat. 119° 48.8' W. long.;
34° 04.2' N. lat. 119° 51' W. long.

(4) Gull Island (Santa Cruz Island) State Marine Reserve.

This area is bounded by the mean high tide line and the following points:

33° 58' N. lat. 119° 54' W. long.;
33° 58' N. lat. 119° 50.8' W. long.;
33° 57.8' N. lat. 119° 48' W. long.;
33° 56' N. lat. 119° 48' W. long.;
33° 56' N. lat. 119° 54' W. long.

(5) Carrington Point (Santa Rosa Island) State Marine Reserve. This area is bounded by the mean high tide line the one nautical mile offshore boundary and the following points:

34° 02.2' N. lat. 120° 5' W. long.;
34° 00.3' N. lat. 120° 01.8' W. long.;
34° 00.3' N. lat. 120° 02.8' W. long.;
34° 01.3' N. lat. 120° 04.8' W. long.

(6) South Point (Santa Rosa Island) State Marine Reserve. This area is bounded by the mean high tide line and the following points:

33° 54.8' N. lat. 120° 09.3' W. long.;
33° 53.7' N. lat. 120° 06.8' W. long.;
33° 53.7' N. lat. 120° 05.7' W. long.;
33° 51' N. lat. 120° 05.7' W. long.;
33° 51' N. lat. 120° 09.3' W. long.

(7) Harris Point (San Miguel Island) State Marine Reserve. This area is bounded by the mean high tide line and the following points:

34° 06.5' N. lat. 120° 33vv.7' W. long.;
34° 06.5' N. lat. 120° 19' W. long.;
34° 02.3' N. lat. 120° 19' W. long.;
34° 03.2' N. lat. 120° 23.3' W. long.;
34° 04' N. lat. 120° 23.3' W. long.;
34vv°04' N. lat. 120° 33vv.7' W. long.

(A) An exemption to the reserve, where commercial and recreational take of living marine resources is allowed, exists between the mean high tide line in Cuyler Harbor and a line between the following points:

34° 03.5' N. lat. 120° 21.3' W. long.;
34° 02.9' N. lat. 120° 20.2' W. long.

(8) Judith Rock (San Miguel Island) State Marine Reserve. This area is bounded by the mean high tide line and the following points:

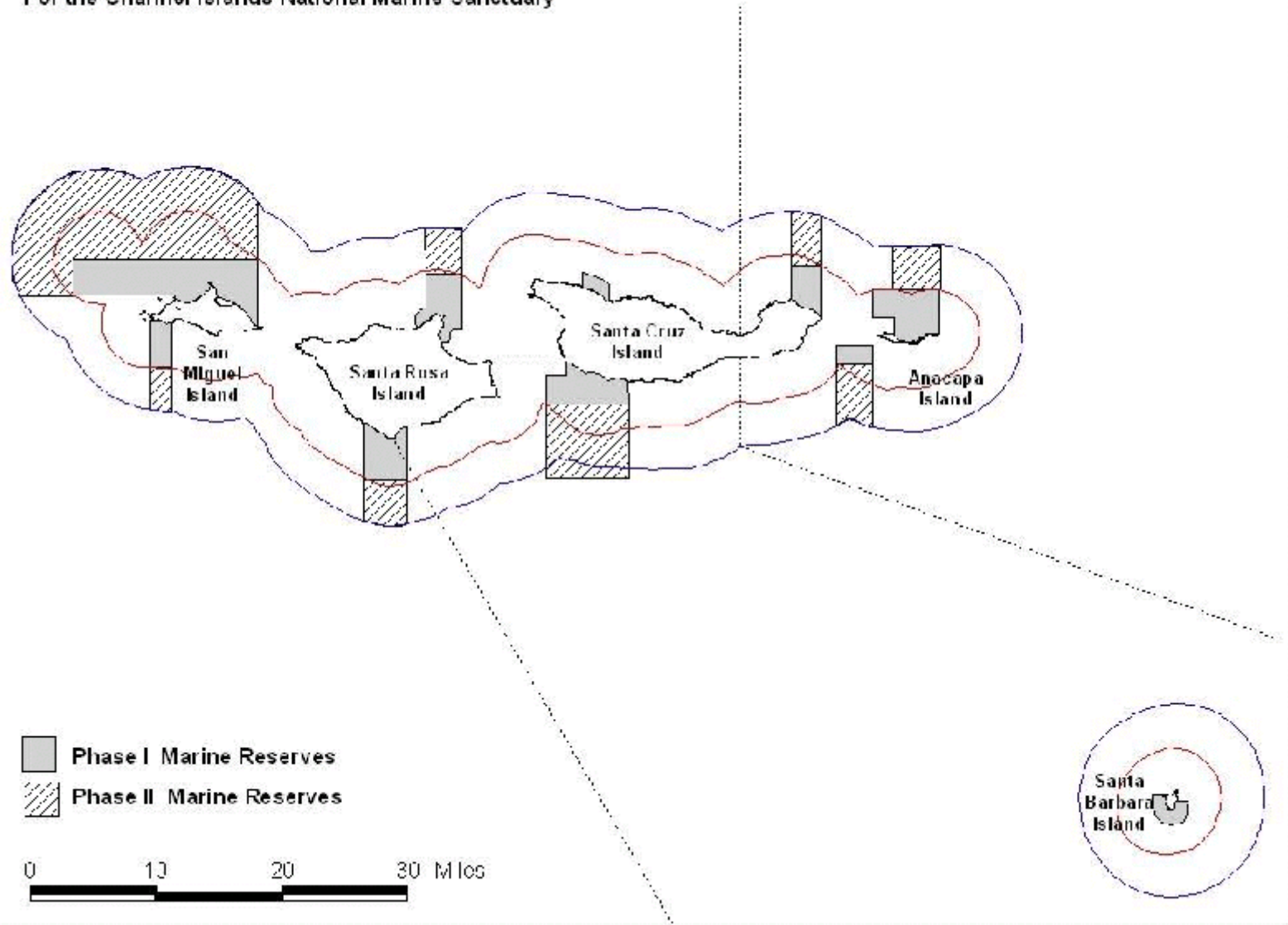
34° 01.9' N. lat. 120° 27' W. long.;

34° 01.5' N. lat. 120° 25.3' W. long.;

33° 58.5' N. lat. 120° 25.3' W. long.;

33° 58.5' N. lat. 120° 27' W. long.

**Alternative 4: Marine Protected Area Network
For the Channel Islands National Marine Sanctuary**



ALTERNATIVE 4

(1) Santa Barbara Island State Marine Reserve. This area is bounded by the mean high tide line and the 1 nautical mile offshore boundary to the south of the following points:

33° 29' N. lat. 119° 3.8' W. long.;
33° 29' N. lat. 119° 2.8' W. long.;
33° 28.5' N. lat. 119° 01.6' W. long.;
33° 28.5' N. lat. 119° 00.6' W. long.

(2) Anacapa Island State Marine Reserve. This area is bounded by the mean high tide line and the following points:

34° 04' N. lat. 119° 27' W. long.;
34° 04' N. lat. 119° 21' W. long.;
34° 01.2' N. lat. 119° 21' W. long.;
34° 00.8' N. lat. 119° 25.3' W. long.;
34° 02' N. lat. 119° 25.3' W. long.;
34° 02' N. lat. 119° 27' W. long.

(3) Footprint (Anacapa Passage) State Marine Reserve. This area is bounded by the following points:

34° 00' N. lat. 119° 30' W. long.;
34° 00' N. lat. 119° 27' W. long.;
33° 58.5' N. lat. 119° 27' W. long.;
34° 58.5' N. lat. 119° 30' W. long.

(4) Scorpion (Santa Cruz Island) State Marine Reserve. This area is bounded by the mean high tide line and the following points:

34° 05.7' N. lat. 119° 33vv.8' W. long.;
34° 05.7' N. lat. 119° 31.2' W. long.;
34° 02' N. lat. 119° 31.2' W. long.;
34° 03.3' N. 119° 33vv.8' W. long.;

(5) Painted Cave (Santa Cruz Island) State Marine Reserve. This area is bounded by the mean high tide line, the one nautical mile offshore boundary and the following points:

34° 05.2' N. lat. 119° 51' W. long.;
34° 04.3' N. lat. 119° 48.8' W. long.;
34° 03.2' N. lat. 119° 48.8' W. long.;
34° 04.2' N. lat. 119° 51' W. long.

(6) Gull Island (Santa Cruz Island) State Marine Reserve. This area is bounded by the mean high tide line and the following points:

33° 58' N. lat. 119° 54' W. long.;
33° 58' N. lat. 119° 52.3' W. long.;
33° 58.3' N. lat. 119° 52.3' W. long.;
33° 57.5' N. lat. 119° 47.3' W. long.;
33° 56' N. lat. 119° 47.3' W. long.;
33° 56' N. lat. 119° 54' W. long.

(7) Carrington Point (Santa Rosa Island) State Marine Reserve. This area is bounded by the mean high tide line and the following points:

34° 5' N. lat. 120° 4.2' W. long.;

34° 5' N. lat. 120° 1.2' W. long.;

34° 1.3' N. lat. 120° 1.2' W. long.;

Following the 1 nautical mile offshore boundary to;

34° 00.3' N. lat. 120° 1.8' W. long.;

34° 1.3' N. lat. 120° 4.8' W. long.;

Following the 1 nautical mile offshore boundary to;

34° 2.8' N. lat. 120° 4.2' W. long.

(8) South Point (Santa Rosa Island) State Marine Reserve. This area is bounded by the mean high tide line and the following points:

33° 54.8' N. lat. 120° 9.3' W. long.;

33° 54.5' N. lat. 120° 5.7' W. long.;

33° 51' N. lat. 120° 5.7' W. long.;

33° 51' N. lat. 120° 9.3' W. long.

(9) Harris Point (San Miguel Island) State Marine Reserve. This area is bounded by the mean high tide line and the following points:

34° 06' N. lat. 120° 33vv.3' W. long.;

34° 06' N. lat. 120° 18.4' W. long.;

34° 01.8' N. lat. 120° 18.4' W. long.;

34° 03.5' N. lat. 120° 25' W. long.

34° 03.5' N. lat. 120° 33vv.3' W. long.

(A) An exemption to the reserve, where commercial and recreational take of living marine resources is allowed, exists between the mean high tide line in Cuyler Harbor and a line between the following points:

34° 03.5' N. lat. 120° 21.3' W. long.;

34° 02.9' N. lat. 120° 20.2' W. long.

(10) Judith Rock (San Miguel Island) State Marine Reserve. This area is bounded by the mean high tide line and the following points:

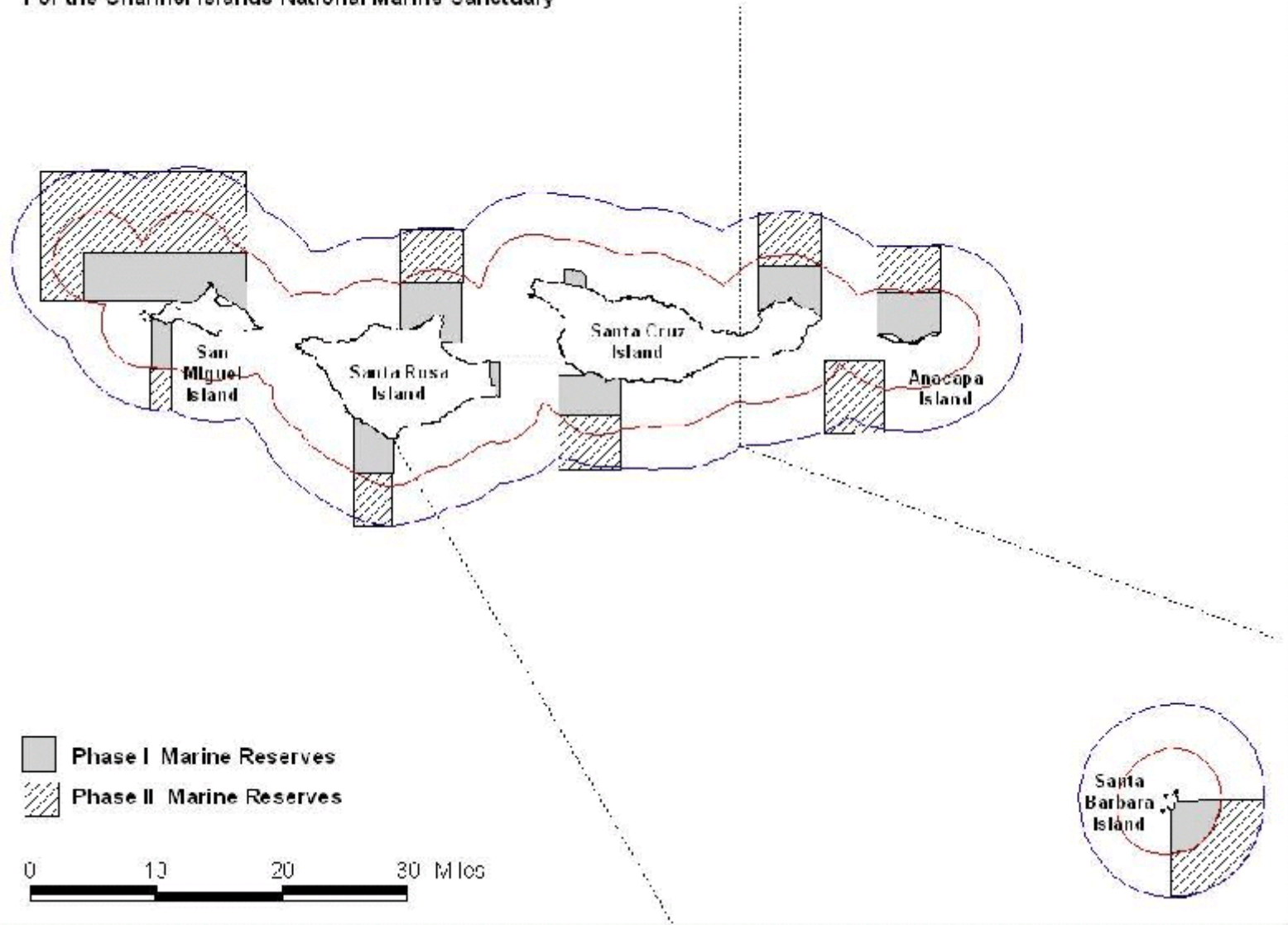
34° 01.9' N. lat. 120° 27' W. long.;

34° 01.5' N. lat. 120° 25.2' W. long.;

33° 58.5' N. lat. 120° 25.2' W. long.;

33° 58.5' N. lat. 120° 27' W. long.

**Alternative 5: Marine Protected Area Network
For the Channel Islands National Marine Sanctuary**



ALTERNATIVE 5

(1) Santa Barbara Island State Marine Reserve. This area is bounded by the mean high tide line, the three nautical mile offshore boundary and the following points:
33° 28.5' N. lat. 119° 01.7' W. long.;
33° 28.5' N. lat. 118° 58.2' W. long.;
33° 24.9' N. lat. 119° 02.2' W. long.;
34° 27.9' N. lat. 119° 02.2' W. long.

(2) Anacapa Island State Marine Reserve. This area is bounded by the mean high tide line and the following points:
34° 04' N. lat. 119° 26.7' W. long.;
34° 04' N. lat. 119° 21' W. long.;
34° 01.2' N. lat. 119° 21' W. long.;
34° 00.8' N. lat. 119° 26.7' W. long.

(A) No net or trap may be used in waters less than 20 feet deep off the Anacapa Islands commonly referred to as Anacapa Island.

(B) A brown pelican fledgling area is designated from the mean high tide mark seaward to a water depth of 20 fathoms (120vv feet) on the north side of West Anacapa Island between a line extending 34vv5 magnetic off Portuguese Rock to a line extending 34vv5 magnetic off the western edge of Frenchy's Cove, a distance of approximately 4,000 feet. No person except department employees or employees of the National Park Service in the performance of their official duties shall enter this area during the period January 1 to October 31.

(3) Gull Island (Santa Cruz Island) State Marine Reserve. This area is bounded by the mean high tide line and the following points:

33° 58' N. lat. 119° 53' W. long.;
33° 58' N. lat. 119° 50.8' W. long.;
33° 57.8' N. lat. 119° 48' W. long.;
33° 55.3' N. lat. 119° 48' W. long.;
33° 55.3' N. lat. 119° 53' W. long.

(4) Scorpion (Santa Cruz Island) State Marine Reserve. This area is bounded by the mean high tide line and the following points:

34° 05.7' N. lat. 119° 36.6' W. long.;
34° 05.7' N. lat. 119° 31.2' W. long.;
34° 02' N. lat. 119° 31.2' W. long.;
34° 02.2' N. lat. 119° 36.6' W. long.;

(5) Painted Cave (Santa Cruz Island) State Marine Reserve . This area is bounded by the mean high tide line, the one nautical mile offshore boundary, and the following points:

34° 05.2' N. lat. 119° 53' W. long.;
34° 05' N. lat. 119° 51' W. long.;
34° 04' N. lat. 119° 51' W. long.;
34° 04.5' N. lat. 119° 53' W. long.

(6) Carrington Point (Santa Rosa Island) State Marine Reserve. This area is bounded by the mean high tide line and the following points:

34° 04.5' N. lat. 120° 06.2' W. long.;

34° 04.5' N. lat. 120° 01' W. long.;

34° 00.5' N. lat. 120° 01' W. long.;

34° 00.5' N. lat. 120° 02.8' W. long.;

34° 01.3' N. lat. 120° 06.2' W. long.

(7) Skunk Point (Santa Rosa Island) State Marine Reserve. This area is bounded by the mean high tide line and the following points:

33° 59' N. lat. 119° 58.8' W. long.;

33° 59' N. lat. 119° 58' W. long.;

33° 56.5' N. lat. 119° 58' W. long.;

(8) South Point (Santa Rosa Island) State Marine Reserve. This area is bounded by the mean high tide line and the following points:

33° 55' N. lat. 120° 10' W. long.;

33° 53.8' N. lat. 120° 06.5' W. long.;

33° 51.4' N. lat. 120° 10' W. long.;

33° 51.4' N. lat. 120° 06.5' W. long.

(9) Harris Point (San Miguel Island) State Marine Reserve. This area is bounded by the mean high tide line and the following points:

34° 06.5' N. lat. 120° 33vv.7' W. long.;

34° 06.5' N. lat. 120° 19' W. long.;

34° 02.3' N. lat. 120° 19' W. long.;

34° 03.5' N. lat. 120° 25' W. long.

34° 03.5' N. lat. 120° 33vv.3' W. long.

(A) An exemption to the reserve, where commercial and recreational take of living marine resources is allowed, exists between the mean high tide line in Cuyler Harbor and a line between the following points:

34° 03.5' N. lat. 120° 21.3' W. long.;

34° 02.9' N. lat. 120° 20.2' W. long.

(10) Judith Rock (San Miguel Island) State Marine Reserve. This area is bounded by the mean high tide line and the following points:

34° 01.9' N. lat. 120° 27' W. long.;

34° 01.5' N. lat. 120° 25.3' W. long.;

33° 58.5' N. lat. 120° 25.3' W. long.;

33° 58.5' N. lat. 120° 27' W. long.