

REF 90427

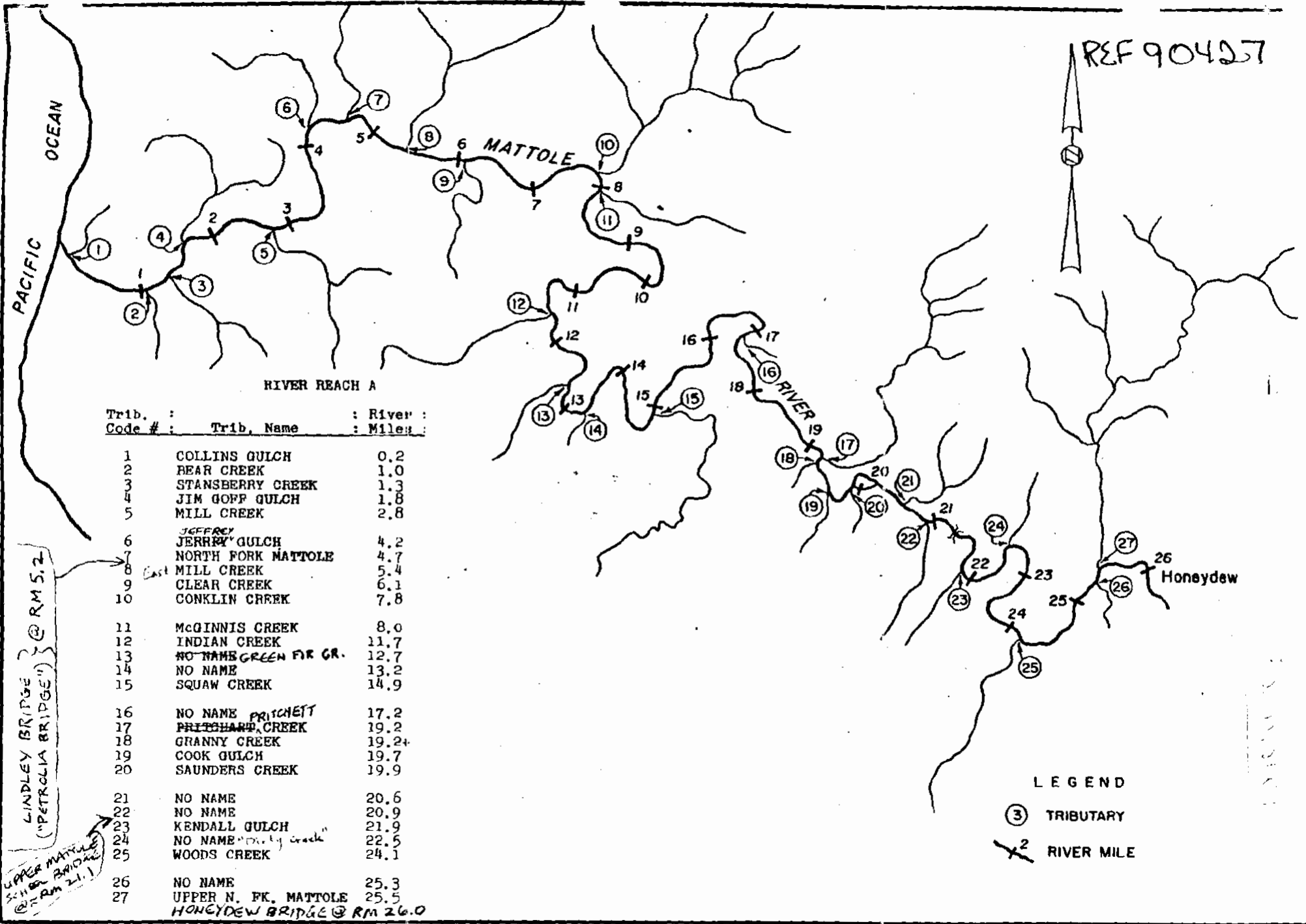


Figure 7, MATTOLE RIVER, TRIBUTARIES AND RIVER MILES - REACH A.

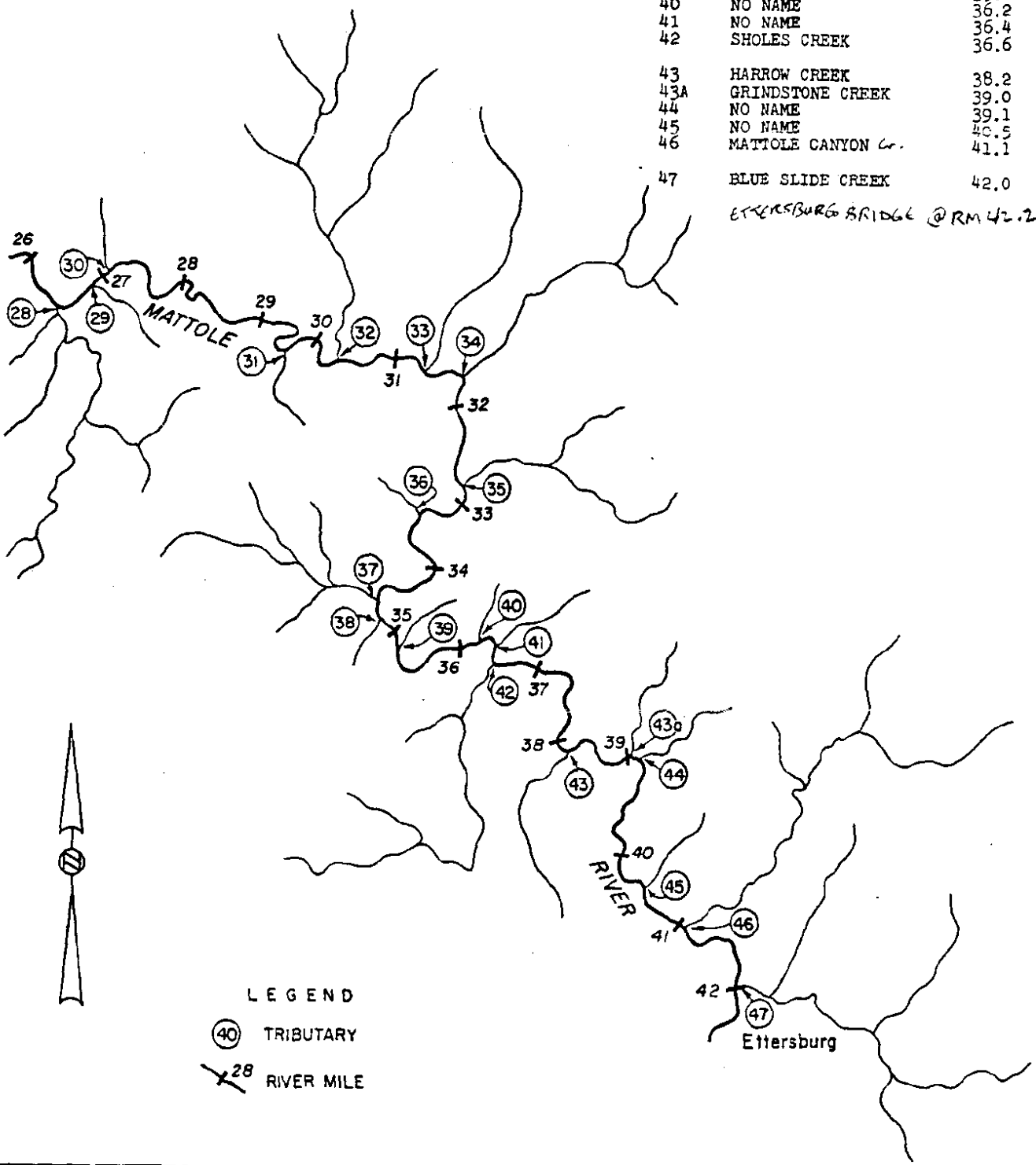
Summer Steelhead

Summer Steelhead

RIVER REACH B

Trib. Code #	Trib. Name	River Miles
28	HONEYDEW BRIDGE @ RM 26.0	26.5
29	NO NAME Ab Hill Cr.	26.8
30	NO NAME	27.1
31	NO NAME	29.7
32	DRY CREEK	30.4
33	MIDDLE CREEK	31.3
34	WESTLUND CREEK	31.7
35	GILHAM CREEK	32.8
36	NO NAME	33.5
37	FOURMILE CREEK	34.6
38	NO NAME	34.8
39	NO NAME	35.2
40	NO NAME	36.2
41	NO NAME	36.4
42	SHOLES CREEK	36.6
43	HARROW CREEK	38.2
43A	GRINDSTONE CREEK	39.0
44	NO NAME	39.1
45	NO NAME	40.5
46	MATTOLE CANYON Cr.	41.1
47	BLUE SLIDE CREEK	42.0

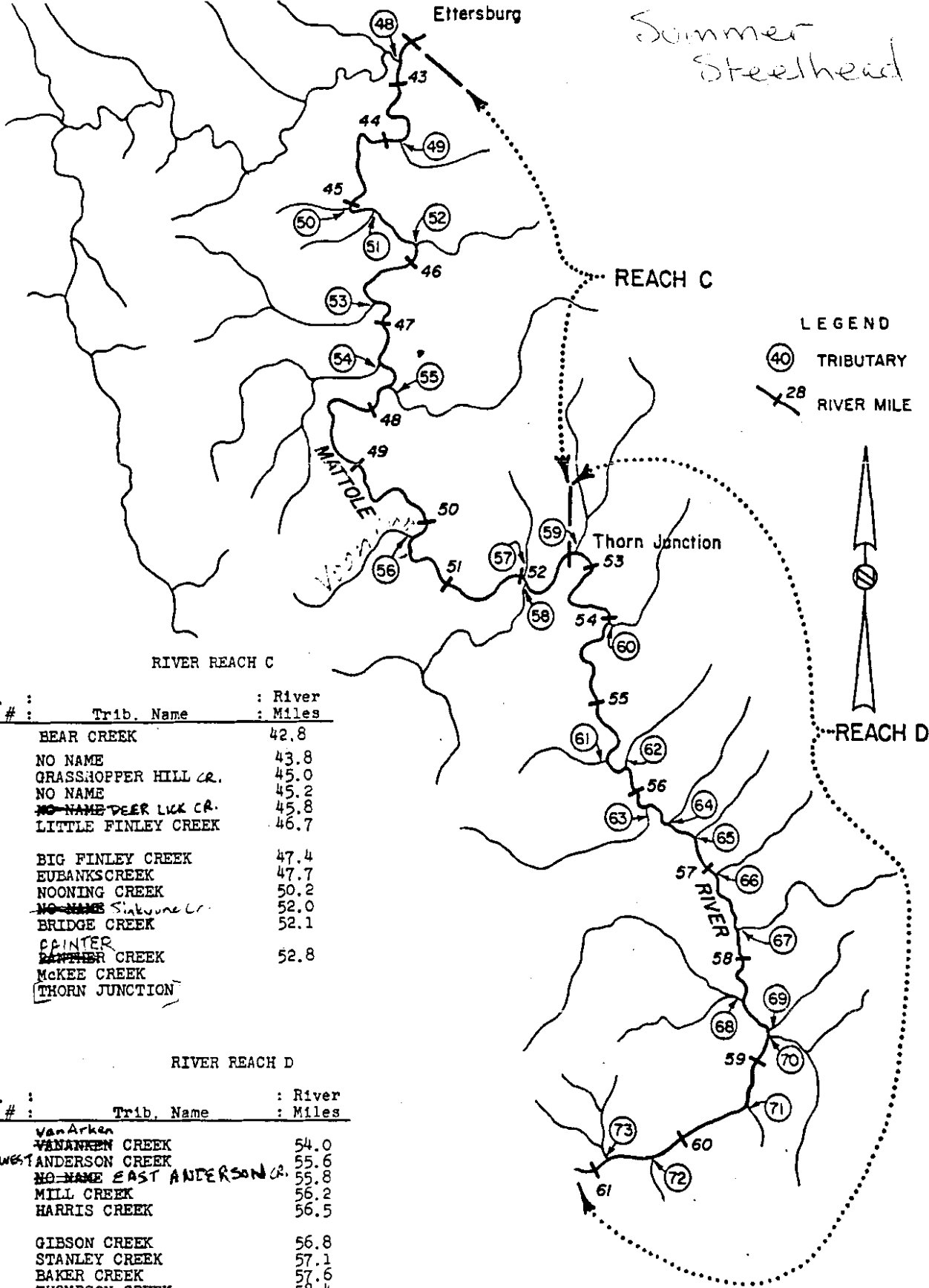
ETTERSBURG BRIDGE @ RM 42.2



LEGEND
 (40) TRIBUTARY
 x²⁸ RIVER MILE

Figure 8, MATTOLE RIVER, TRIBUTARIES AND RIVER MILES - REACH B

Summer Steelhead



RIVER REACH C

Trib. Code #	Trib. Name	River Miles
48	BEAR CREEK	42.8
49	NO NAME	43.8
50	GRASSHOPPER HILL CR.	45.0
51	NO NAME	45.2
52	NO NAME DEER LCK CR.	45.8
53	LITTLE FINLEY CREEK	46.7
54	BIG FINLEY CREEK	47.4
55	EUBANKS CREEK	47.7
56	NOONING CREEK	50.2
57	NO NAME Siskiwone Cr.	52.0
58	BRIDGE CREEK	52.1
59	PAINTER CREEK	52.8
	McKEE CREEK	
	THORN JUNCTION	

NOONING CREEK FALLS @ RM 50.0
THORN JCT. BRIDGE @ RM 52.1

RIVER REACH D

Trib. Code #	Trib. Name	River Miles
60	Van Arken VANANKEN CREEK	54.0
61	WEST ANDERSON CREEK	55.6
62	NO NAME EAST ANDERSON CR.	55.8
63	MILL CREEK	56.2
64	HARRIS CREEK	56.5
65	GIBSON CREEK	56.8
66	STANLEY CREEK	57.1
67	BAKER CREEK	57.6
68	THOMPSON CREEK	58.4
69	NO NAME Helen Burnum Cr.	58.7
70	NO NAME Lost River Creek	58.8
71	NO NAME Little Dry Cr.	59.4
72	NO NAME Phillip's Cr.	60.4
73	NO NAME McNasty Cr.	60.8

FOUR CORNERS @ RM 61.5

Figure 9, MATTOLE RIVER, TRIBUTARIES AND RIVER MILES - REACHS C-D