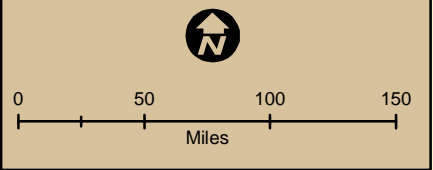






Figure 1.
Harbors and Bays Sampled
during 2000 and 2001 Surveys




Calif. Dept. of Fish and Game
 Office of Spill Prevention and Response



 Data Source: CANOD
 Requestor: Steve Foss (OSPR)
 Author: Jo Sanders (OSPR)
 Date Created: April 29, 2009

California (Teale)
 Albers Projection
 NAD 83