

120°0'0"W 119°0'0"W 118°0'0"W 117°0'0"W

California Cowcod Conservation Areas

Mapwork by
California Department of Fish & Game
Marine Region GIS Lab
G. Wade
February 2004



Scale 1: 1,450,000

34°0'0"N

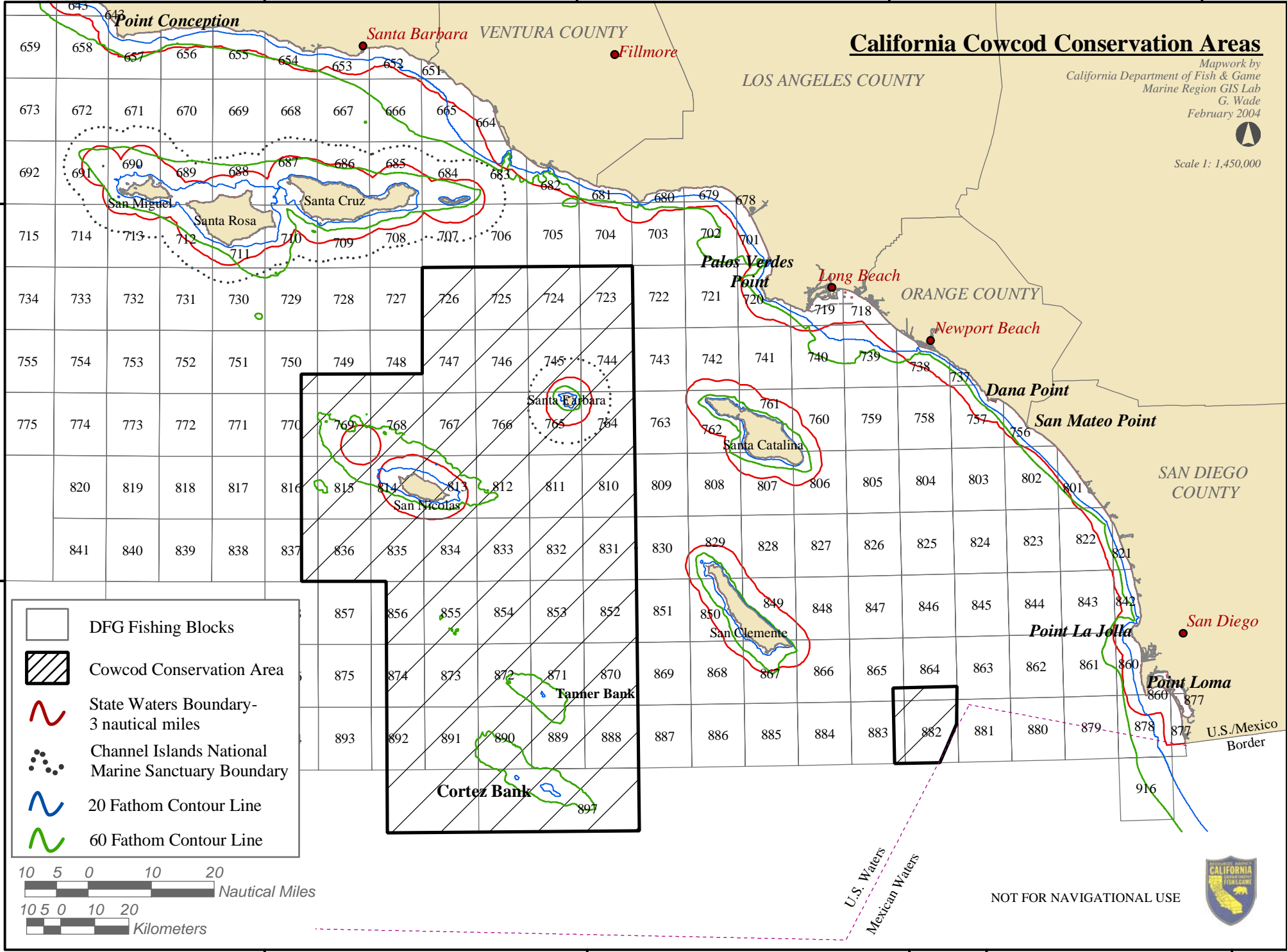
34°0'0"N







33°0'0"N

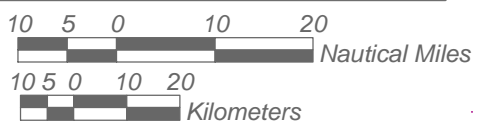
33°0'0"N

32°0'0"N

32°0'0"N



-  DFG Fishing Blocks
-  Cowcod Conservation Area
-  State Waters Boundary-
3 nautical miles
-  Channel Islands National
Marine Sanctuary Boundary
-  20 Fathom Contour Line
-  60 Fathom Contour Line



120°0'0"W 119°0'0"W 118°0'0"W 117°0'0"W

U.S. Waters
Mexican Waters

NOT FOR NAVIGATIONAL USE

