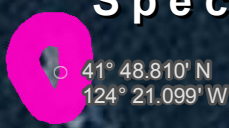


Northern California Marine Protected Areas

Southwest Seal Rock Special Closure ~ Adopted June 6, 2012




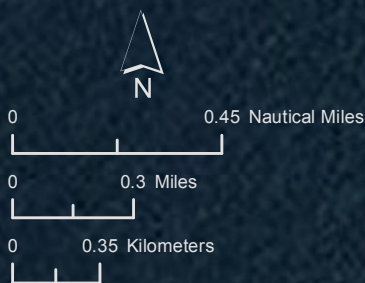
Southwest Seal Rock Special Closure



41° 48.810' N
124° 21.099' W

Legend

-  State Marine Reserve (SMR)
-  State Marine Conservation Area (SMCA)
-  State Marine Recreational Management Area (SMRMA)
-  Special Closure



For more information, visit:
<http://www.dfg.ca.gov/mipa/norincoast.asp>