



















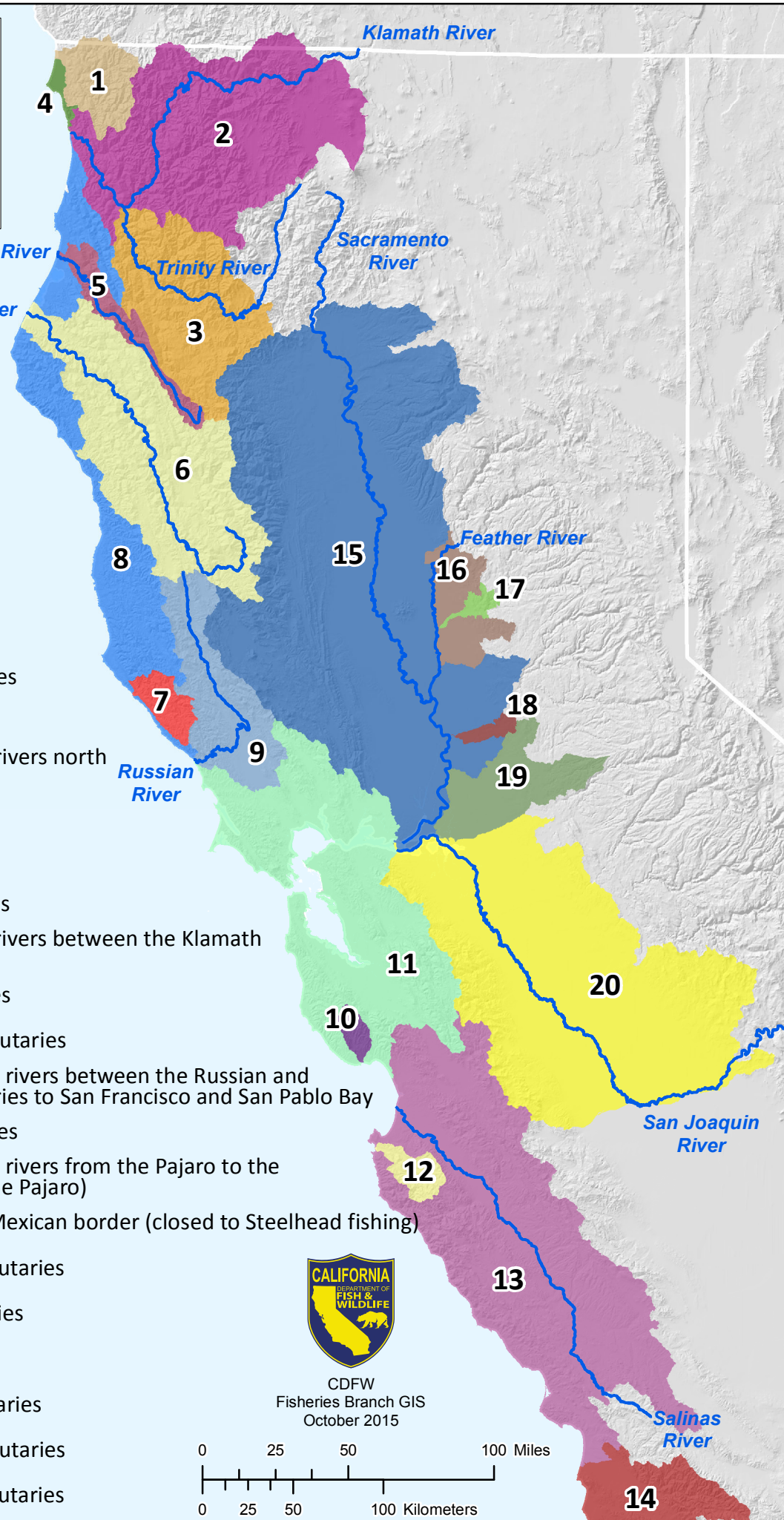


Steelhead Report Card Location Codes

Report Card Boundaries & Codes

-  1 - Smith River and tributaries
-  2 - Klamath River and tributaries
-  3 - Trinity River and tributaries
-  4 - Other coastal streams and rivers north of the Klamath River
-  5 - Mad River and tributaries
-  6 - Eel River and tributaries
-  7 - Gualala River and tributaries
-  8 - Other coastal streams and rivers between the Klamath and Russian Rivers
-  9 - Russian River and tributaries
-  10 - San Lorenzo River and tributaries
-  11 - Other coastal streams and rivers between the Russian and Pajaro Rivers including tributaries to San Francisco and San Pablo Bay
-  12 - Carmel River and tributaries
-  13 - Other coastal streams and rivers from the Pajaro to the Santa Maria River (including the Pajaro)
-  14 - Santa Maria River to the Mexican border (closed to Steelhead fishing)
-  15 - Sacramento River and tributaries
-  16 - Feather River and tributaries
-  17 - Yuba River and tributaries
-  18 - American River and tributaries
-  19 - Mokelumne River and tributaries
-  20 - San Joaquin River and tributaries



CDFW
Fisheries Branch GIS
October 2015

