




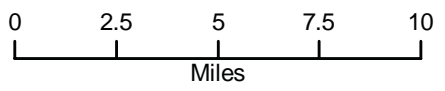


-  Interstate
-  Major Highway
-  State Highway
-  Stream
-  Watershed Boundary
-  Alameda County
-  Lake/Reservoir



Data Source:
Alameda Countywide Water Program,
USGS, U.S. Census Bureau



Figure 1 Project Area