

126°0'0"W

125°15'0"W

124°30'0"W

123°45'0"W

123°0'0"W

42°0'0"N

41°15'0"N

40°30'0"N

39°45'0"N

39°0'0"N

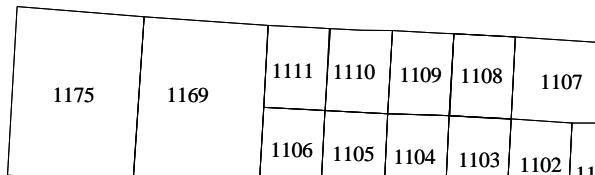
42°0'0"N

41°15'0"N

40°30'0"N

39°45'0"N

39°0'0"N



Cape Sebastian


Northern California Fisheries Chart

California Department of Fish & Game


-- This chart is not intended for use in navigation --
-- Each block is 10 minutes square --



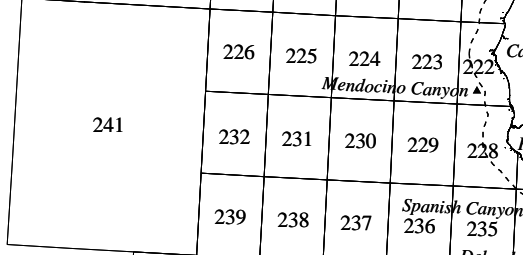
Marine Region GIS Lab
June 2001




Cape Ferrelo
Brookings
Pyramid Pt.
St. George Reef
Pt. St. George
Crescent City




Trinidad
Eureka
Cape Mendocino
Mendocino Canyon
Punta Gorda
Spanish Canyon
Delgado Canyon
Toyo Bank



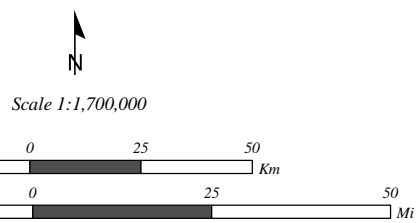
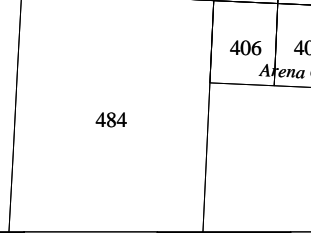
Pt. Delgado
Fort Bragg



Noyo Canyon
Fort Bragg



Arena Rock
Pt. Arena
Saunders Reef
Arena Canyon



125°15'0"W

124°30'0"W

123°45'0"W

123°0'0"W