

California Wildlife Habitat Relationships System

California Department of Fish and Wildlife

Santa Catalina Island Fox




Urocyon littoralis catalinae


M150a



© Matt Berger, (CC-BY)



	Yearlong range
	County boundaries
	Water bodies



Range maps are based on available occurrence data and professional knowledge. They represent current range, not historical or potential, except as noted. This range map was last updated by RADMAP in 2026.

Photo Source: <https://www.inaturalist.org/observations/107980055>

Full revision history: <https://nrm.dfg.ca.gov/FileHandler.ashx?DocumentID=115517>

Range map use case guidance: <https://nrm.dfg.ca.gov/FileHandler.ashx?DocumentID=222269&inline>

More information: www.wildlife.ca.gov/data/CWHR