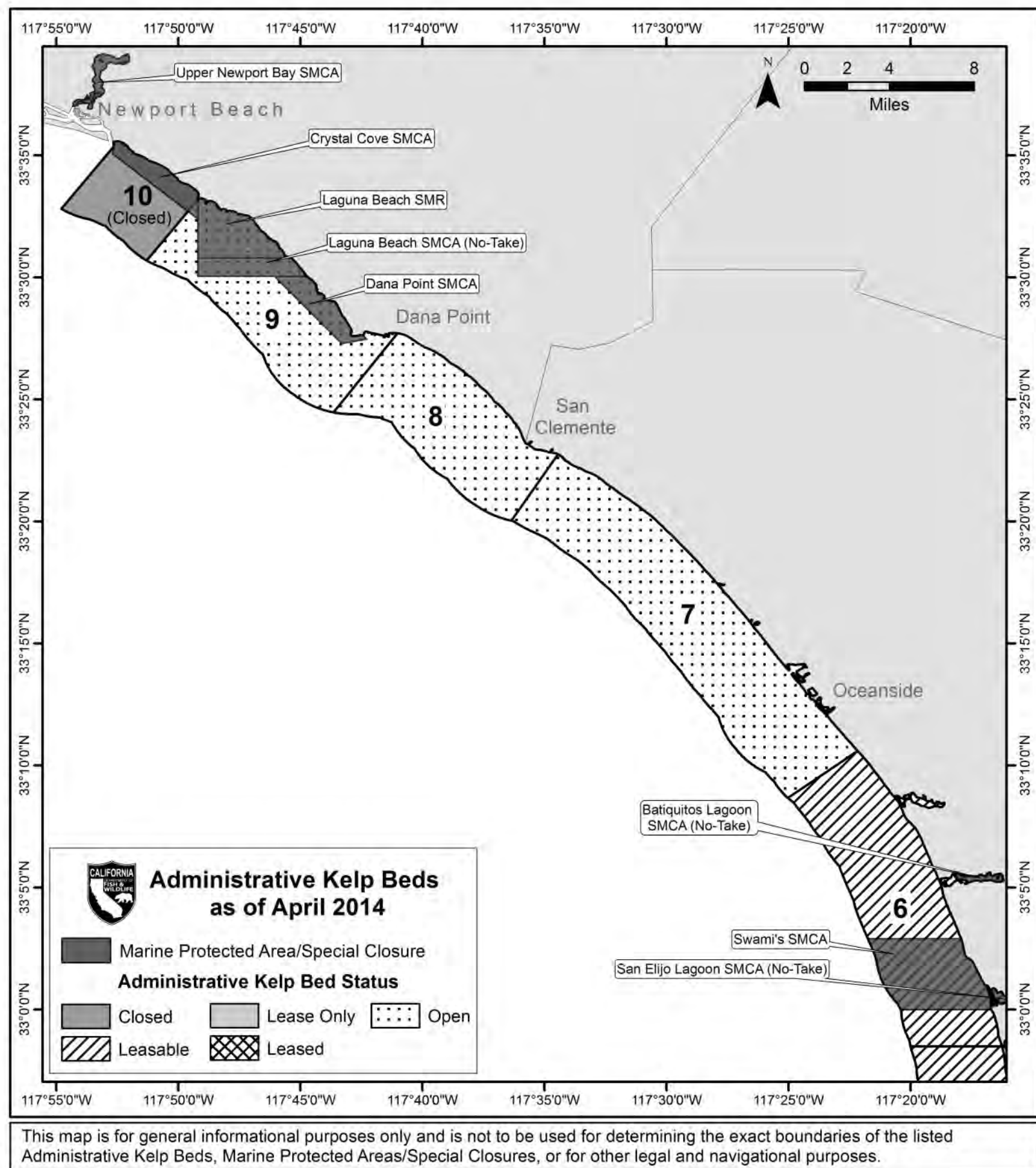
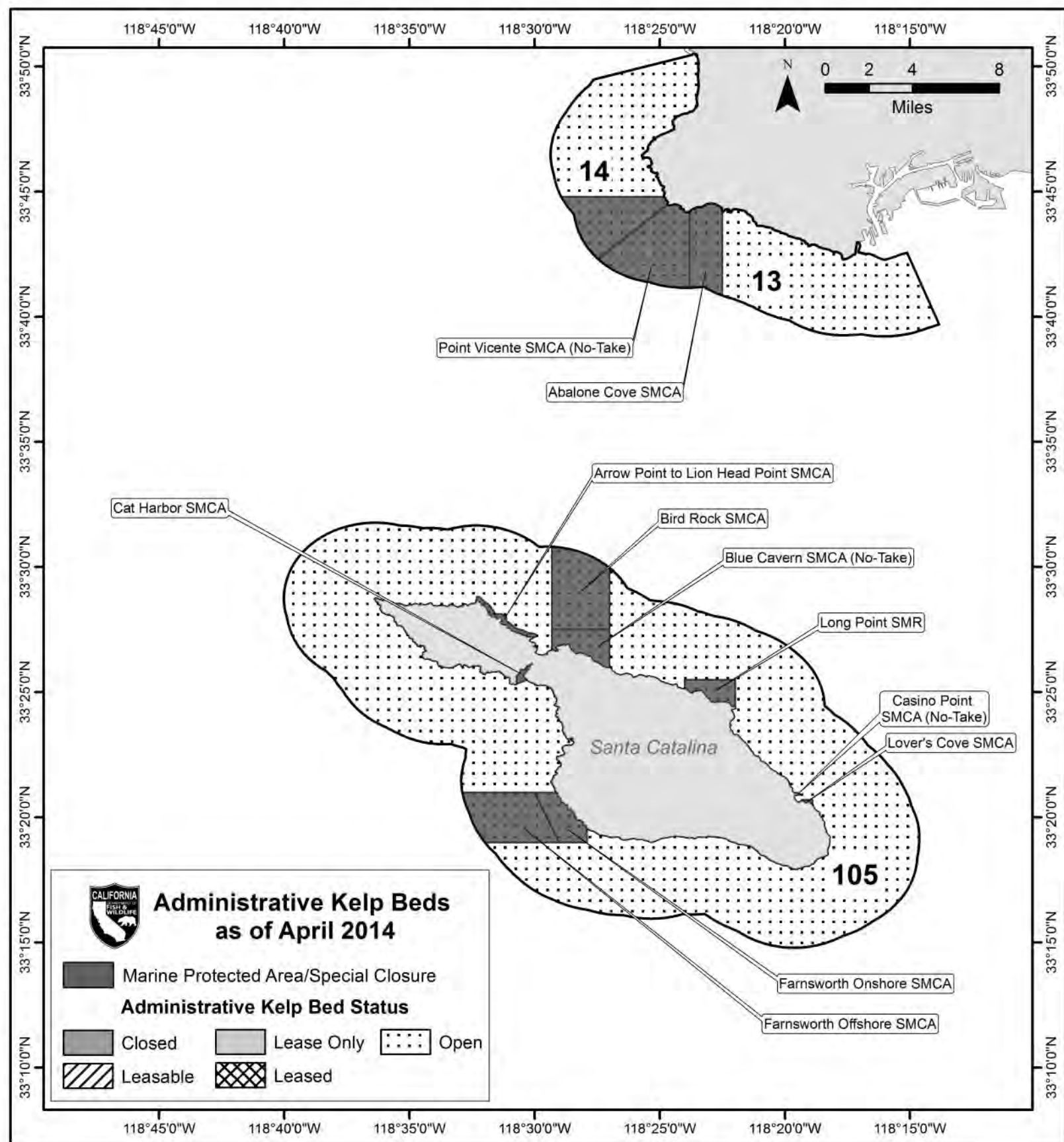
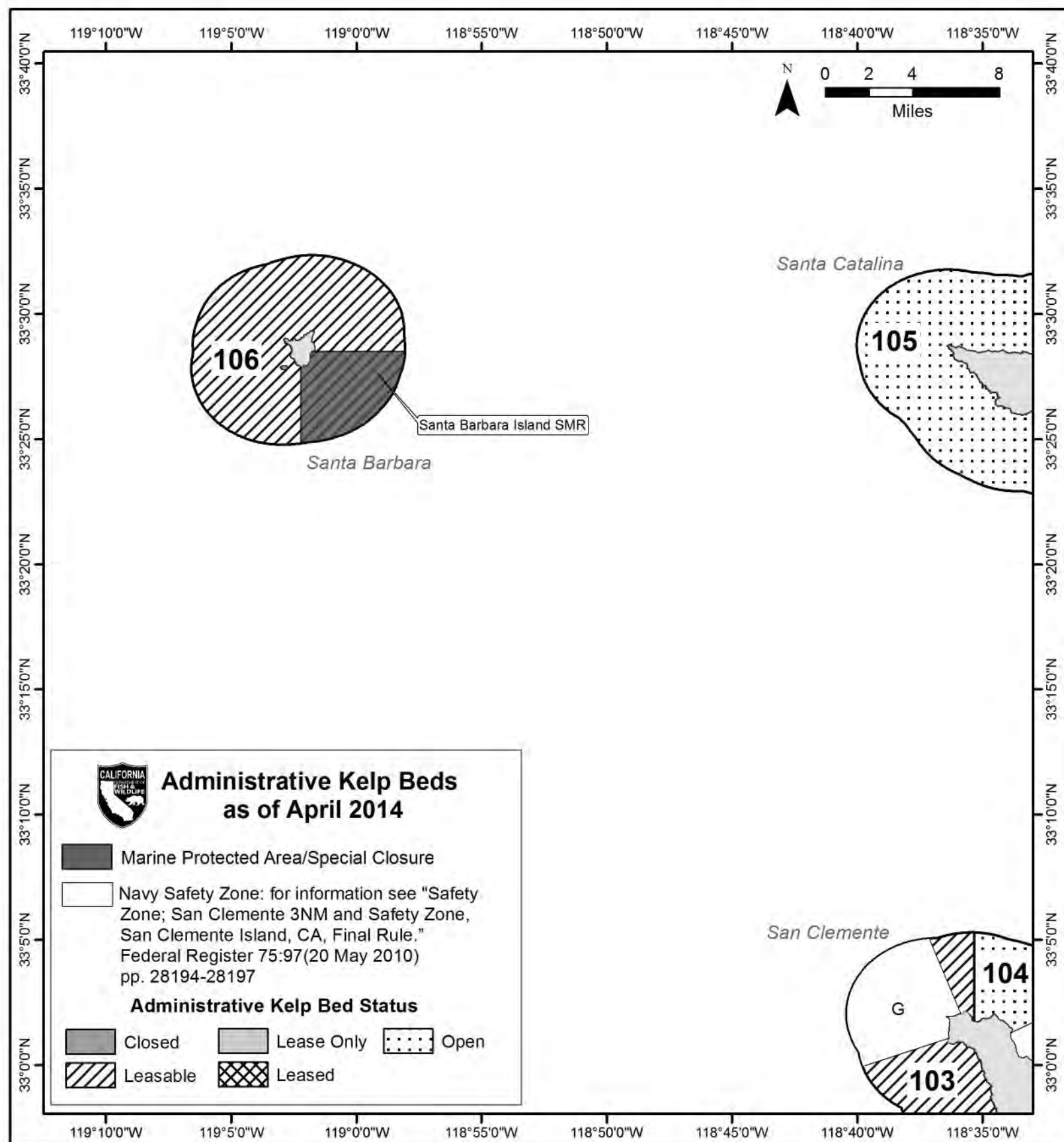


This map is for general informational purposes only and is not to be used for determining the exact boundaries of the listed Administrative Kelp Beds, Marine Protected Areas/Special Closures, or for other legal and navigational purposes.

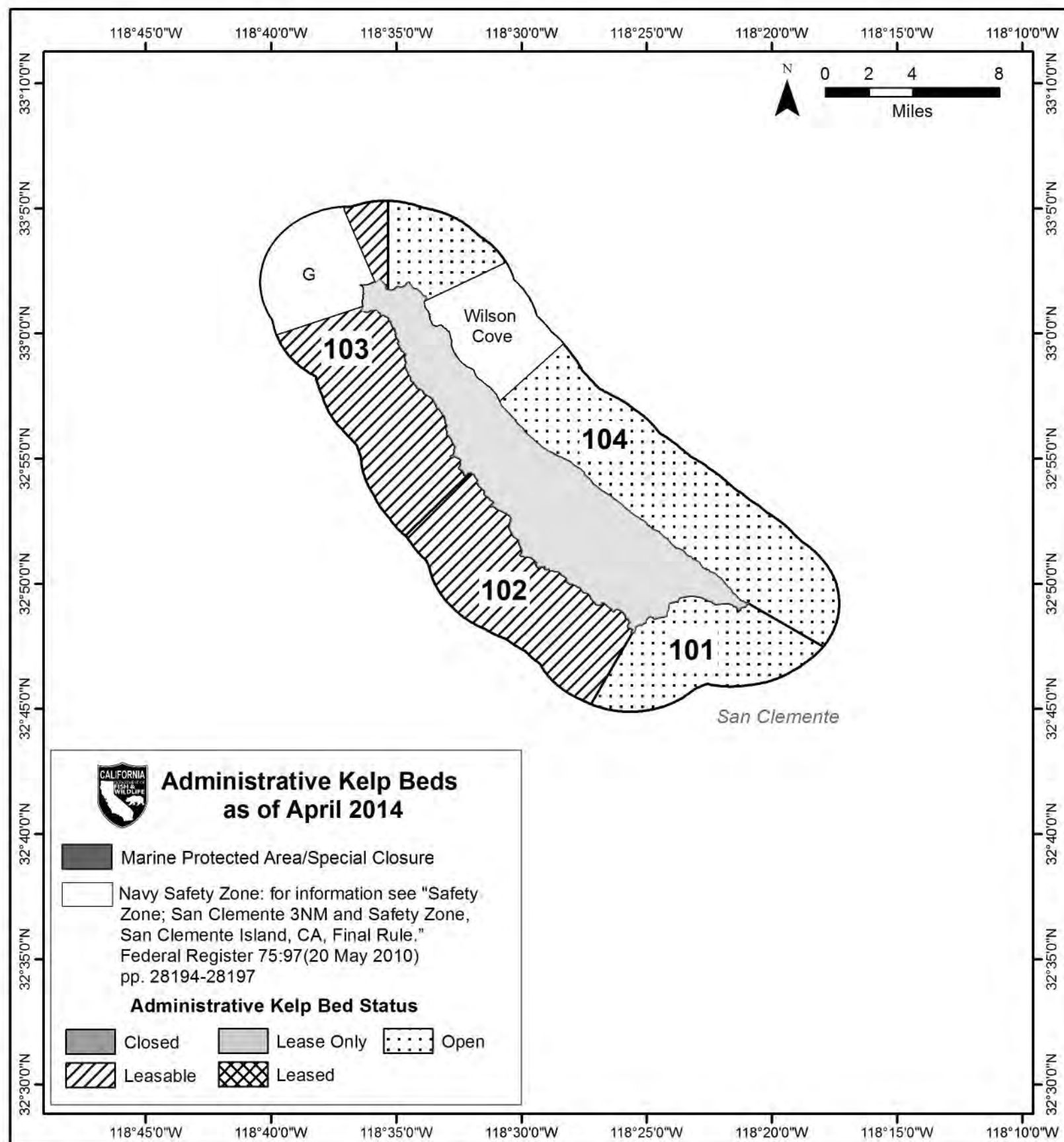




This map is for general informational purposes only and is not to be used for determining the exact boundaries of the listed Administrative Kelp Beds, Marine Protected Areas/Special Closures, or for other legal and navigational purposes.

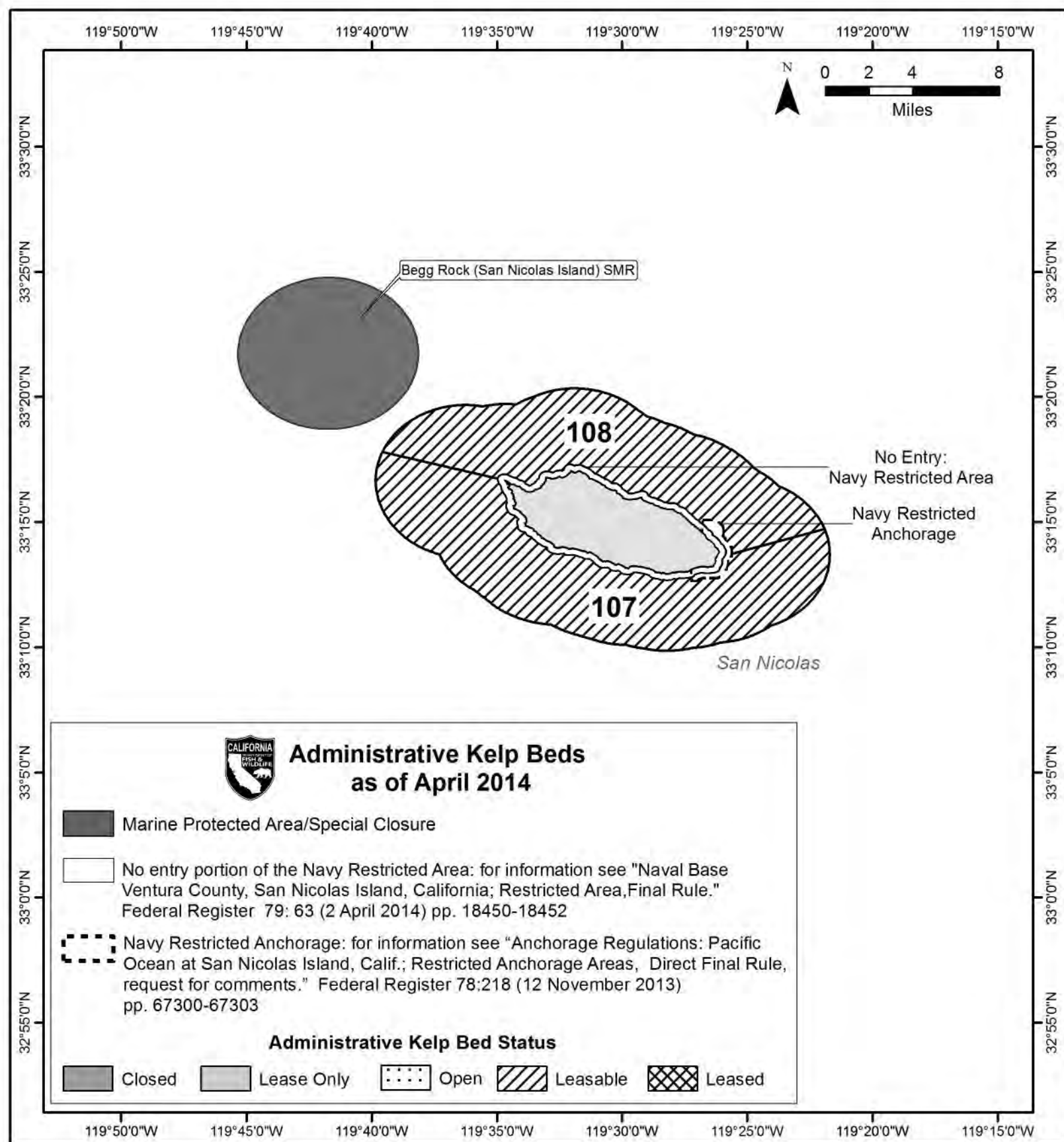


This map is for general informational purposes only and is not to be used for determining the exact boundaries of the listed Administrative Kelp Beds, Marine Protected Areas/Special Closures, or for other legal and navigational purposes.

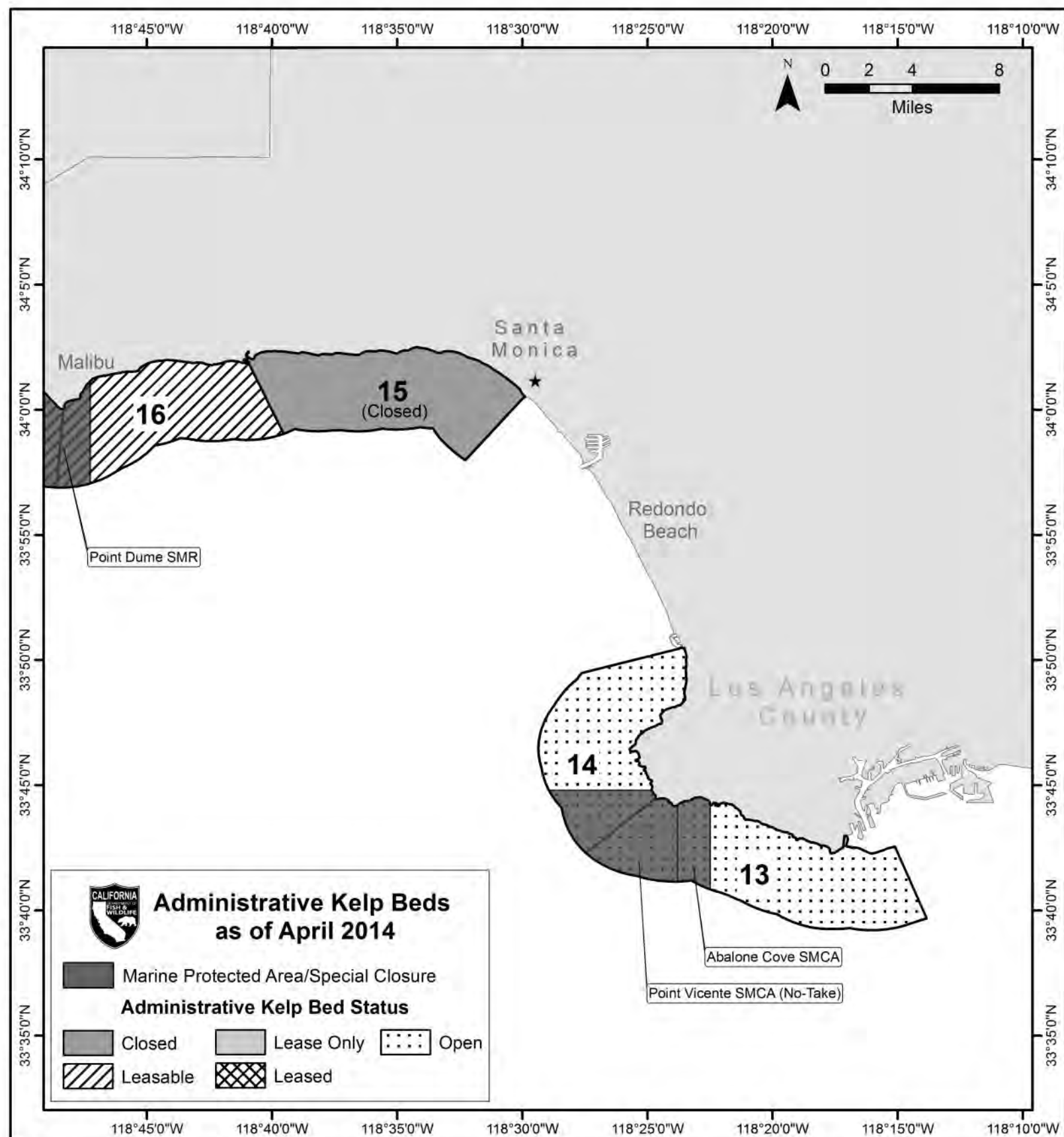


This map is for general informational purposes only and is not to be used for determining the exact boundaries of the listed Administrative Kelp Beds, Marine Protected Areas/Special Closures, or for other legal and navigational purposes.

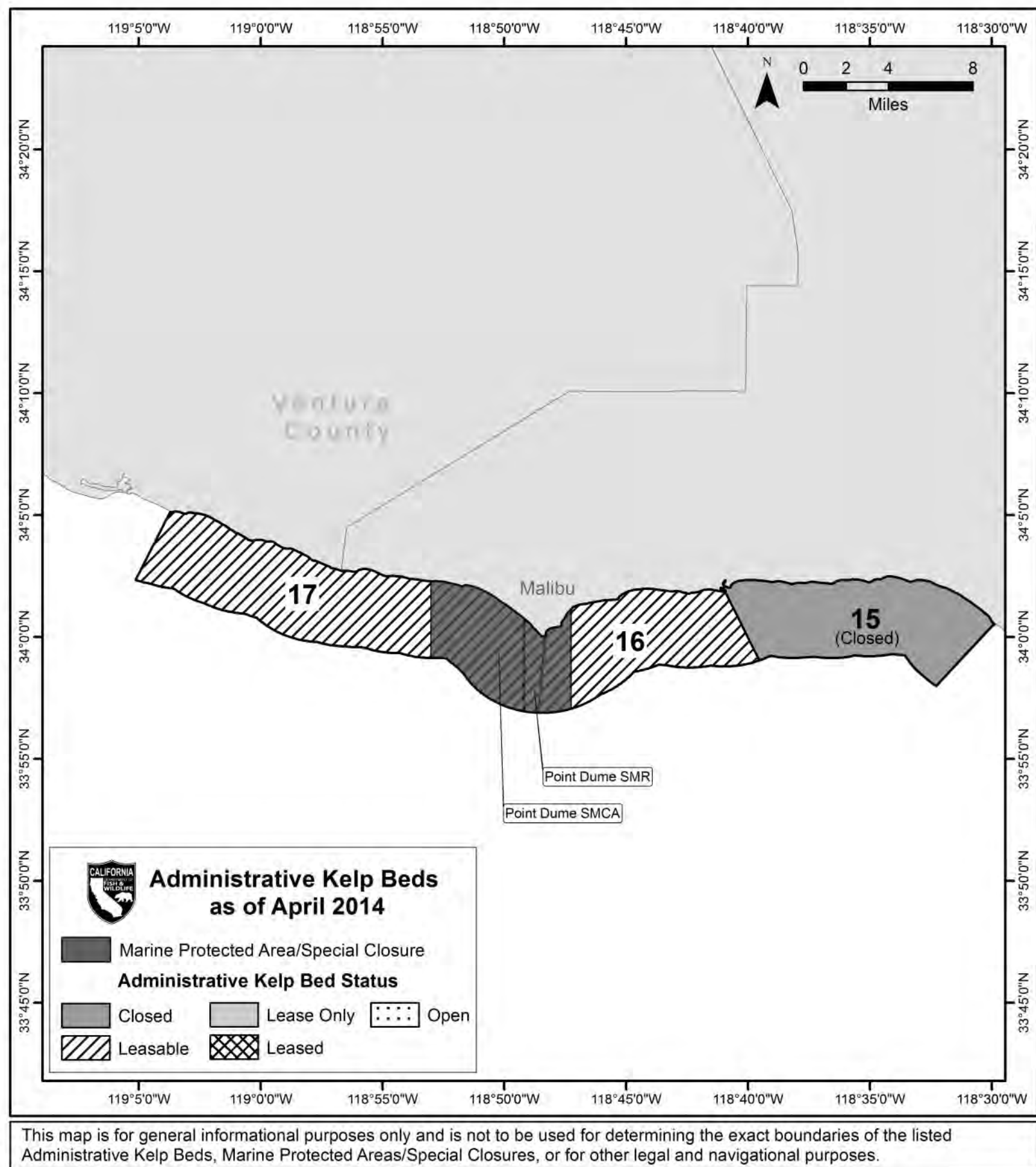




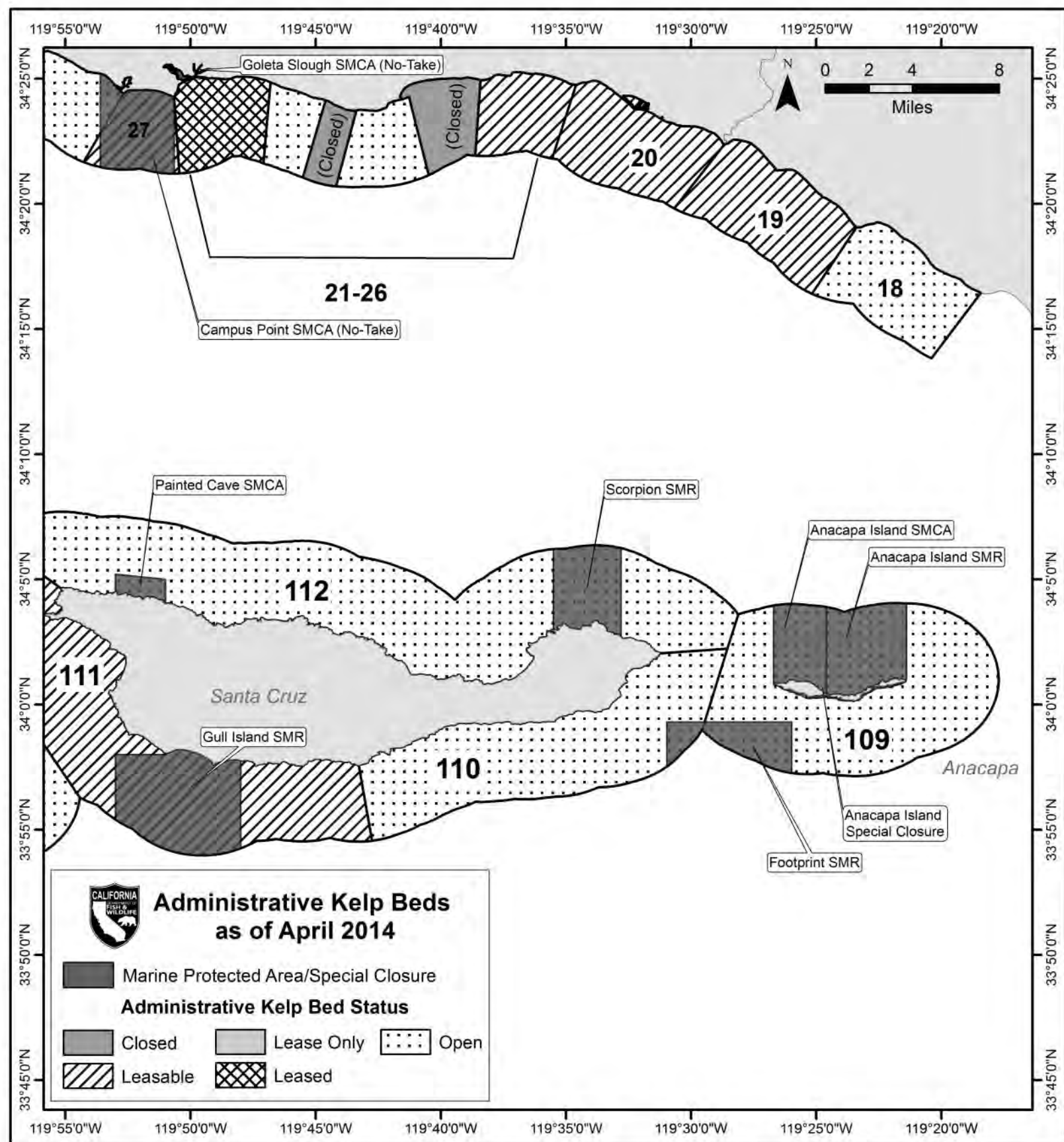
This map is for general informational purposes only and is not to be used for determining the exact boundaries of the listed Administrative Kelp Beds, Marine Protected Areas/Special Closures, or for other legal and navigational purposes.



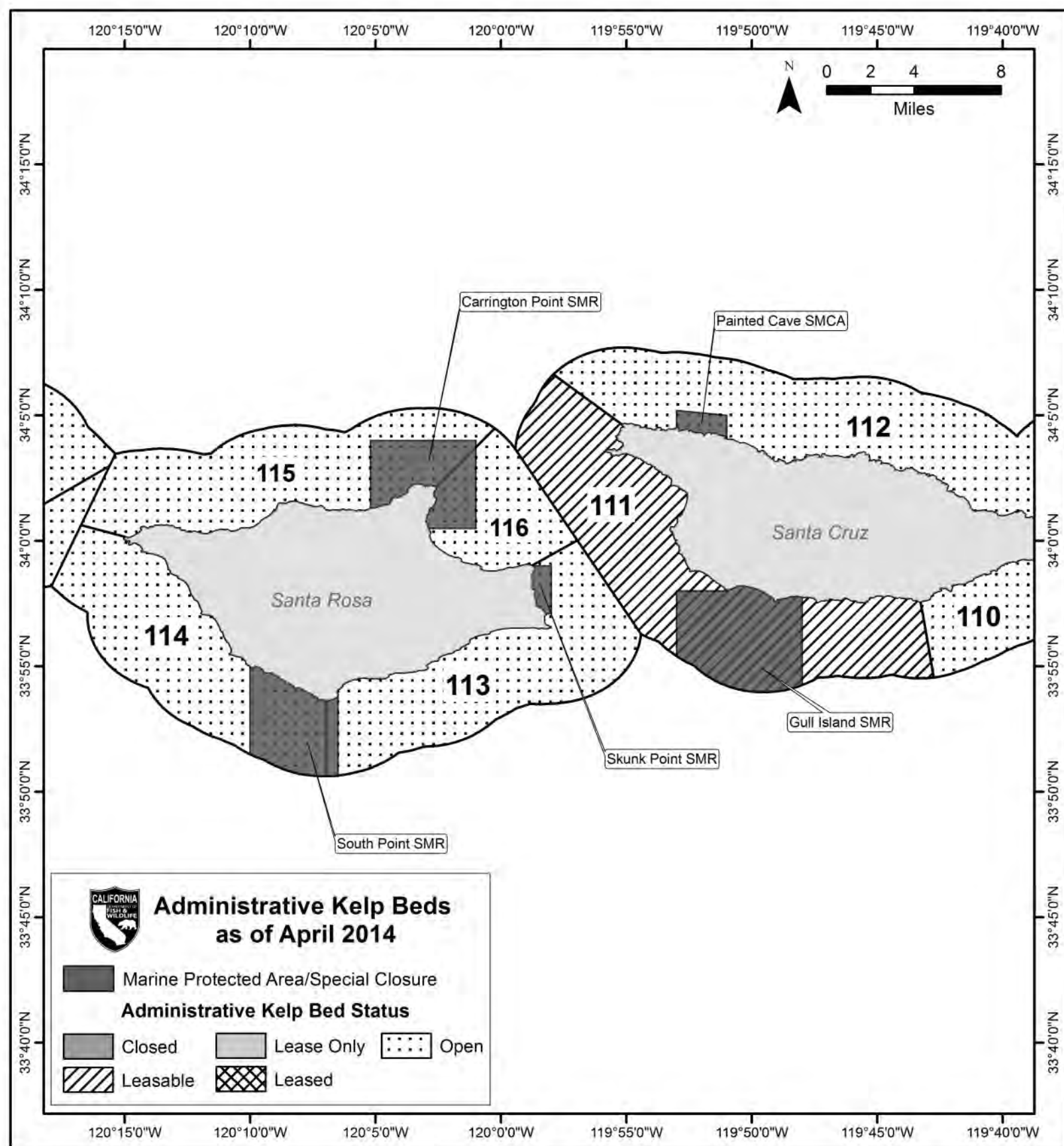
This map is for general informational purposes only and is not to be used for determining the exact boundaries of the listed Administrative Kelp Beds, Marine Protected Areas/Special Closures, or for other legal and navigational purposes.



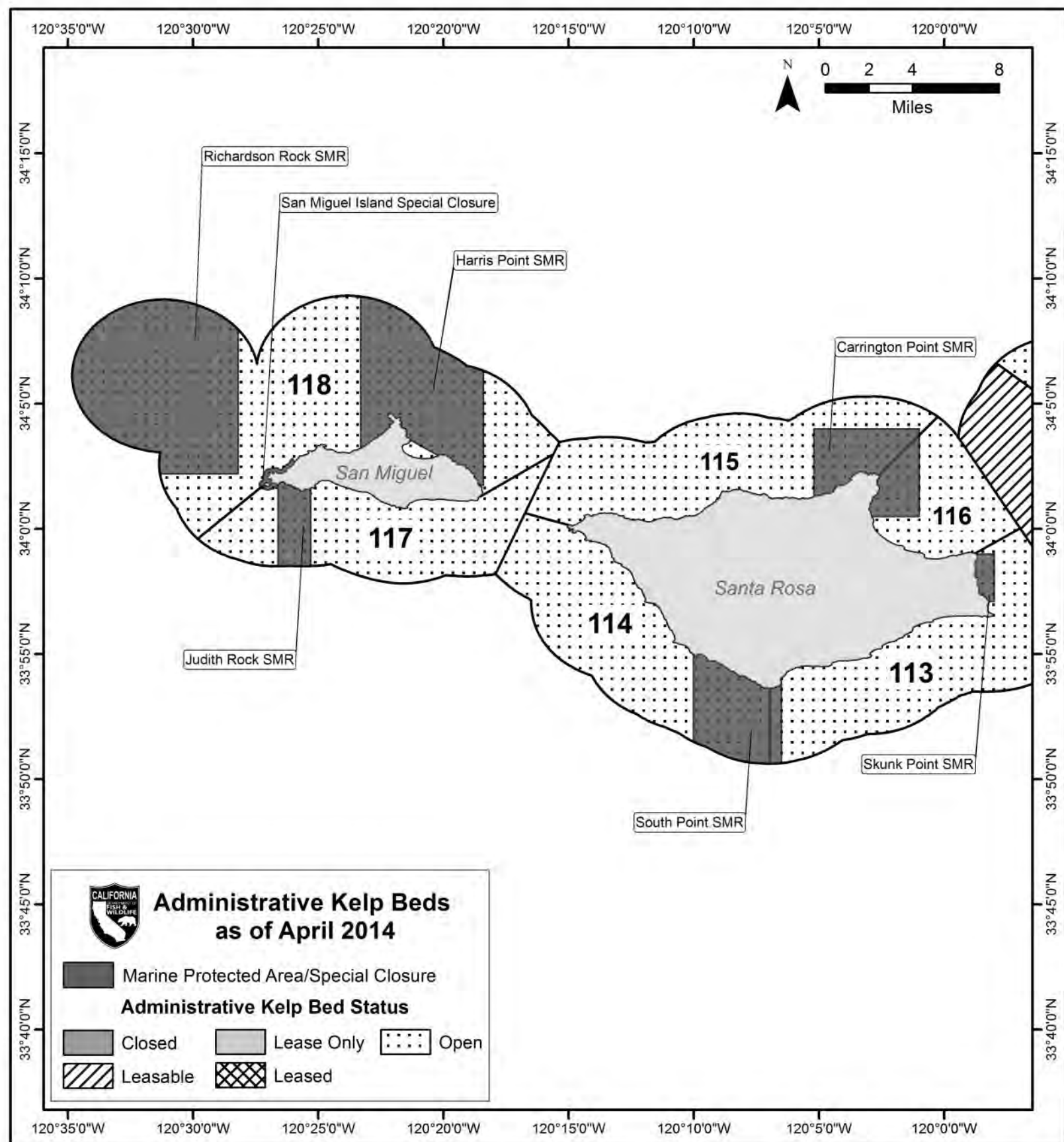




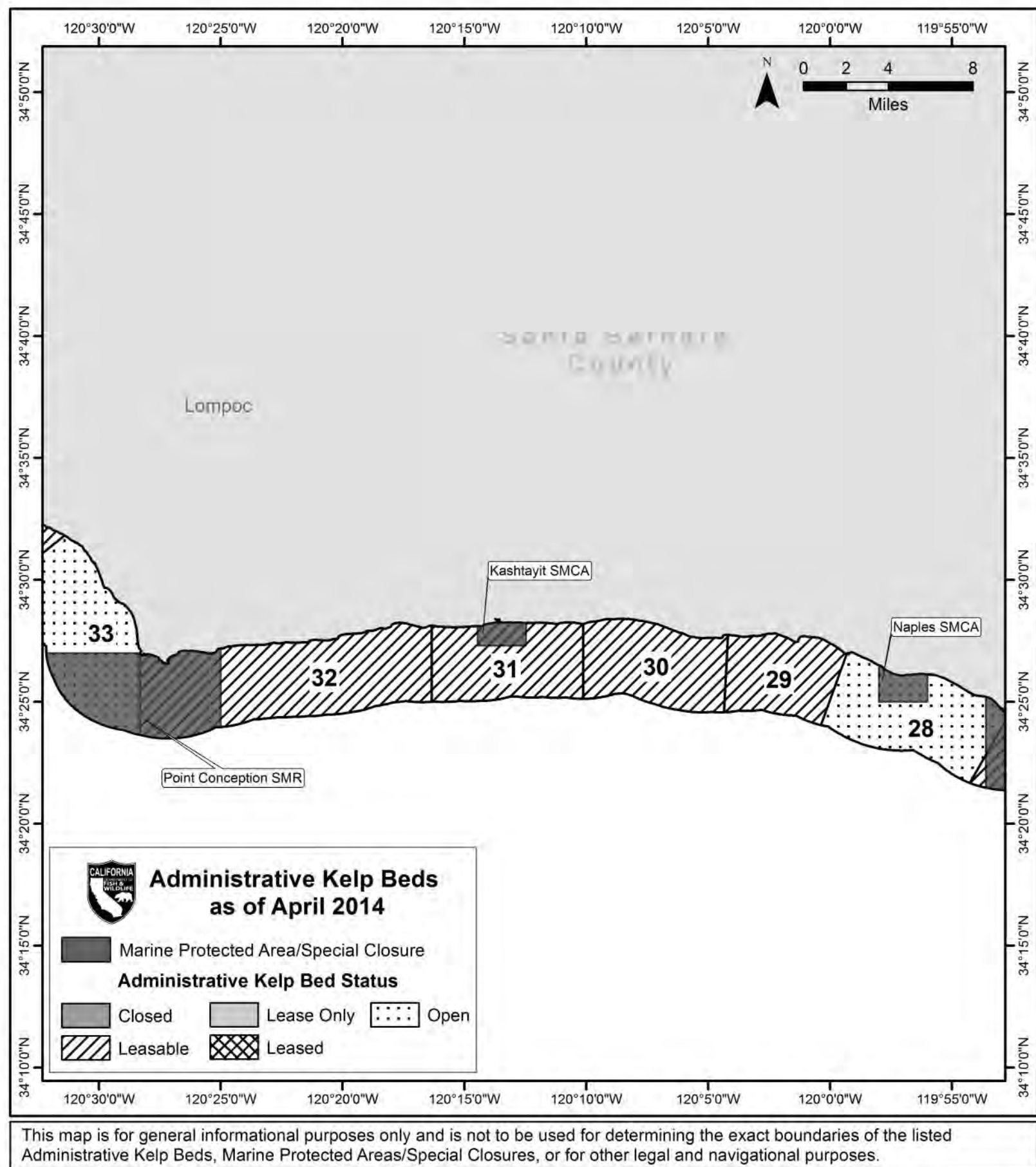
This map is for general informational purposes only and is not to be used for determining the exact boundaries of the listed Administrative Kelp Beds, Marine Protected Areas/Special Closures, or for other legal and navigational purposes.

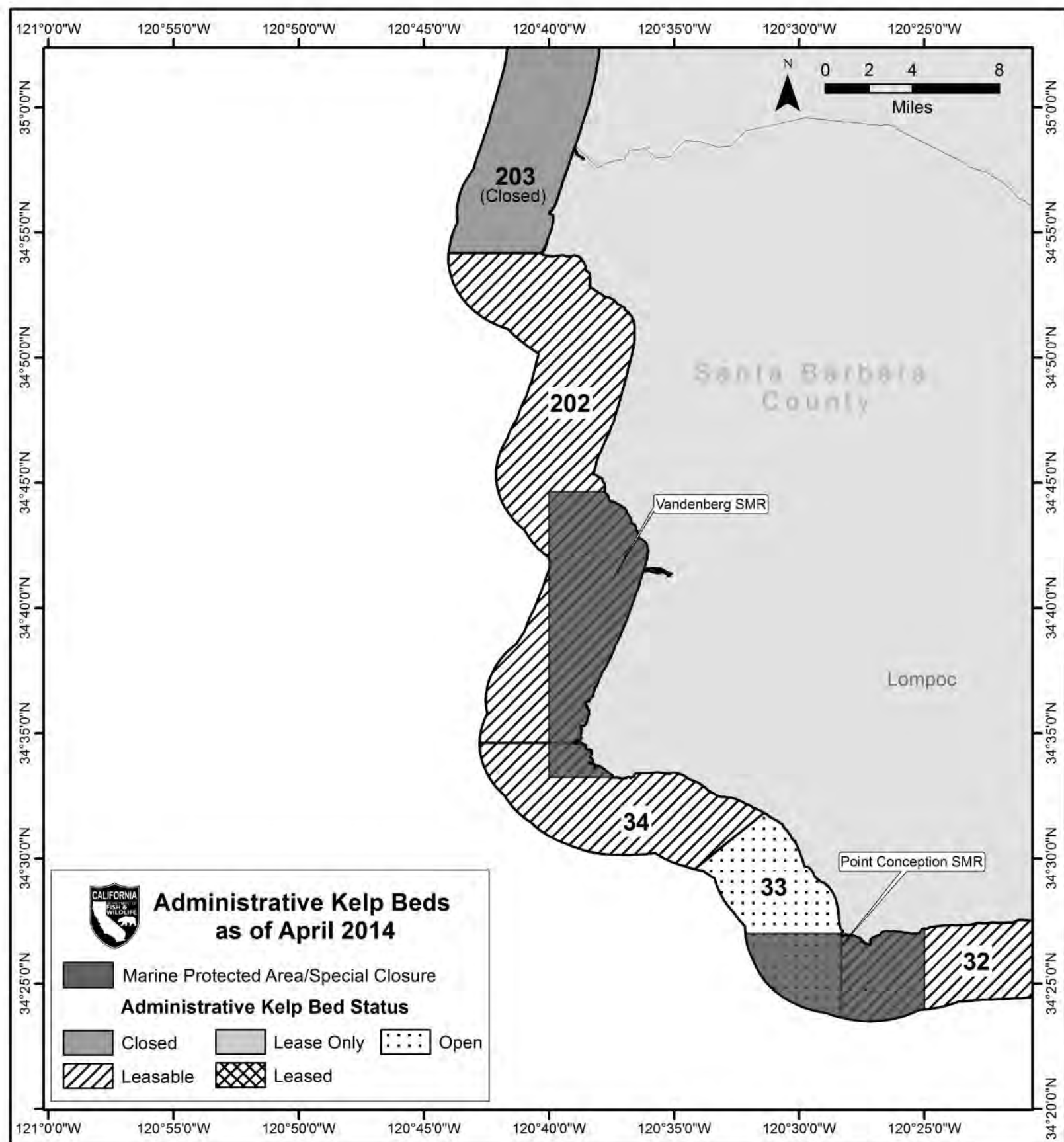


This map is for general informational purposes only and is not to be used for determining the exact boundaries of the listed Administrative Kelp Beds, Marine Protected Areas/Special Closures, or for other legal and navigational purposes.



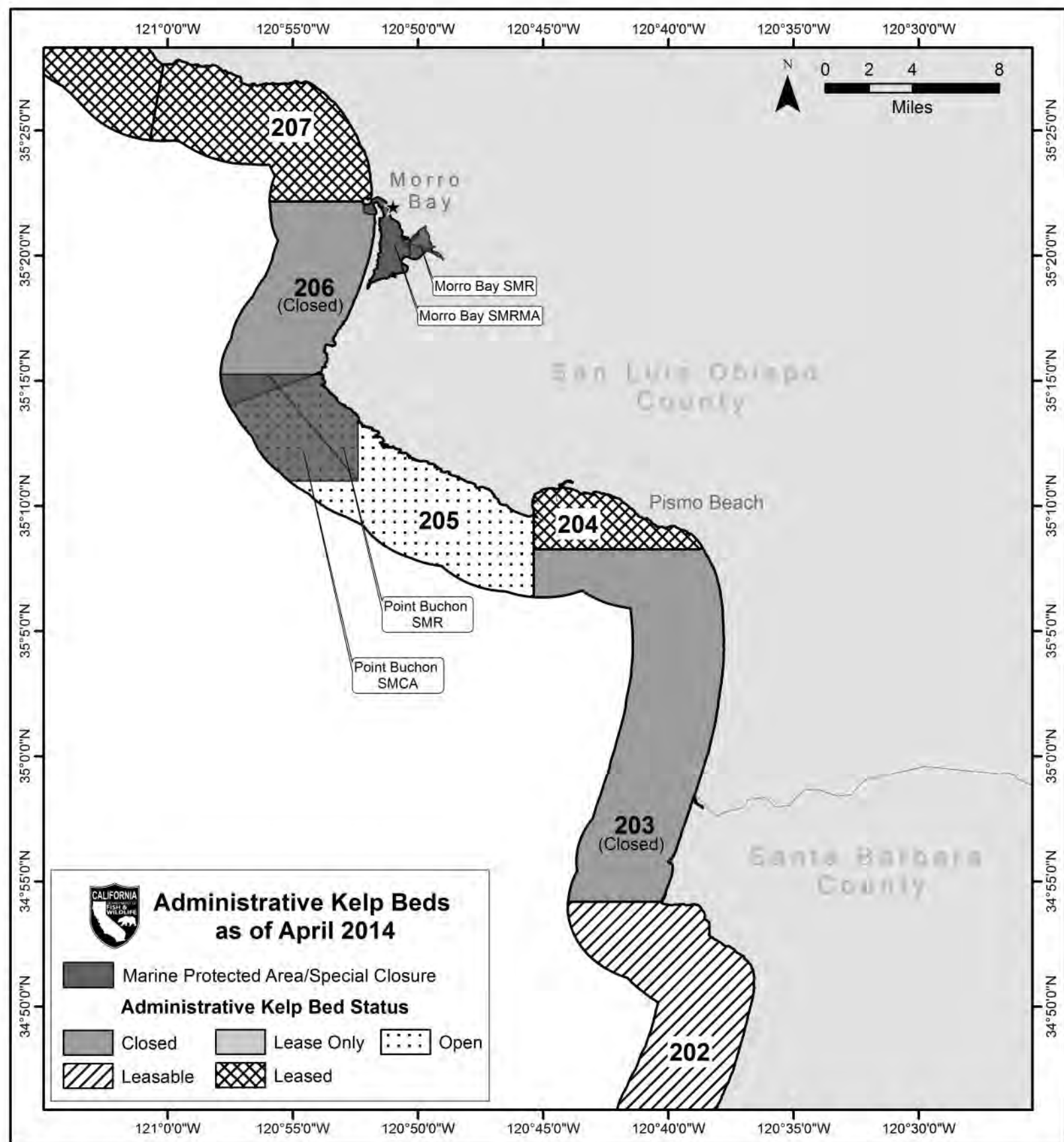
This map is for general informational purposes only and is not to be used for determining the exact boundaries of the listed Administrative Kelp Beds, Marine Protected Areas/Special Closures, or for other legal and navigational purposes.





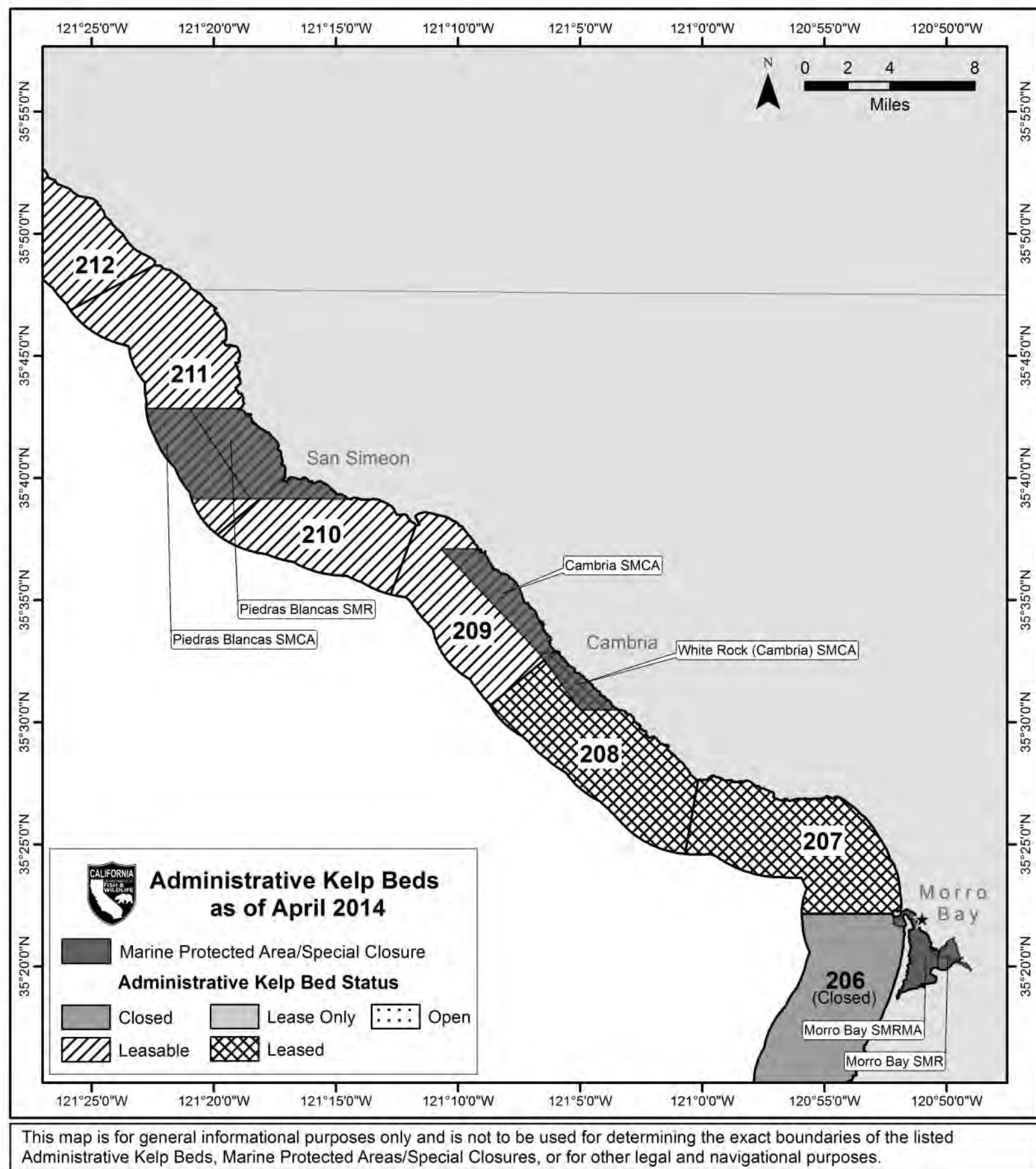
This map is for general informational purposes only and is not to be used for determining the exact boundaries of the listed Administrative Kelp Beds, Marine Protected Areas/Special Closures, or for other legal and navigational purposes.

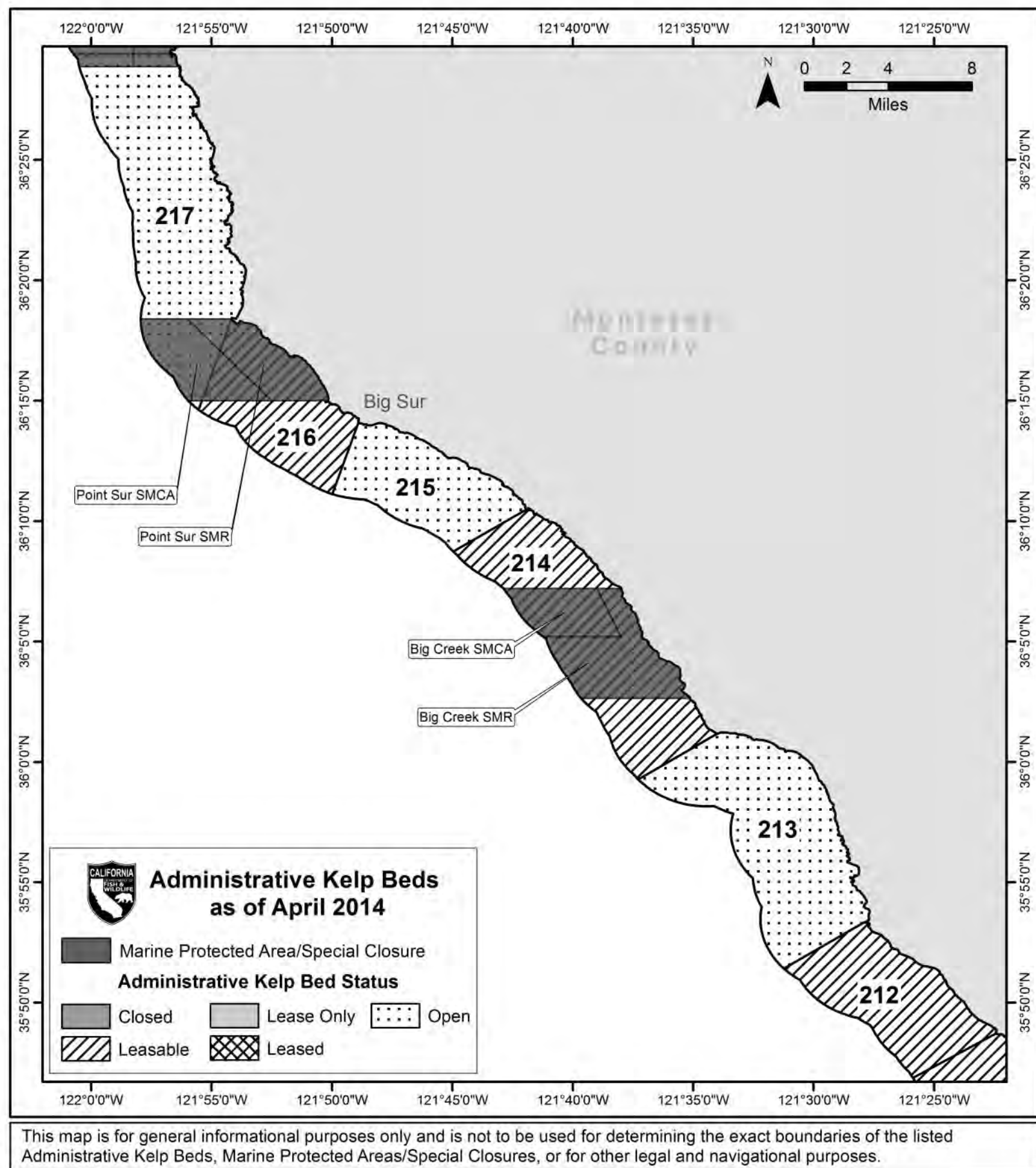


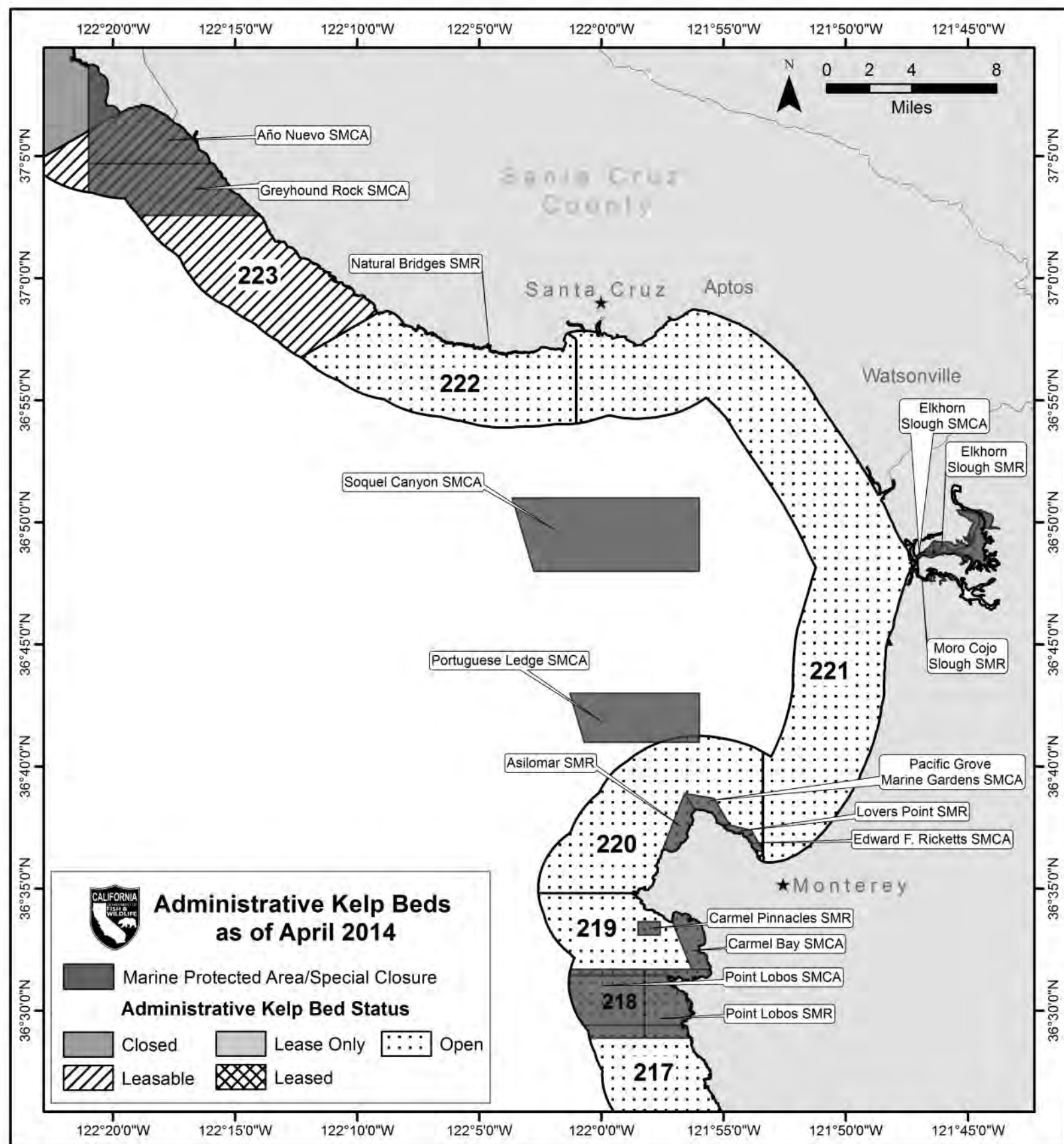


This map is for general informational purposes only and is not to be used for determining the exact boundaries of the listed Administrative Kelp Beds, Marine Protected Areas/Special Closures, or for other legal and navigational purposes.

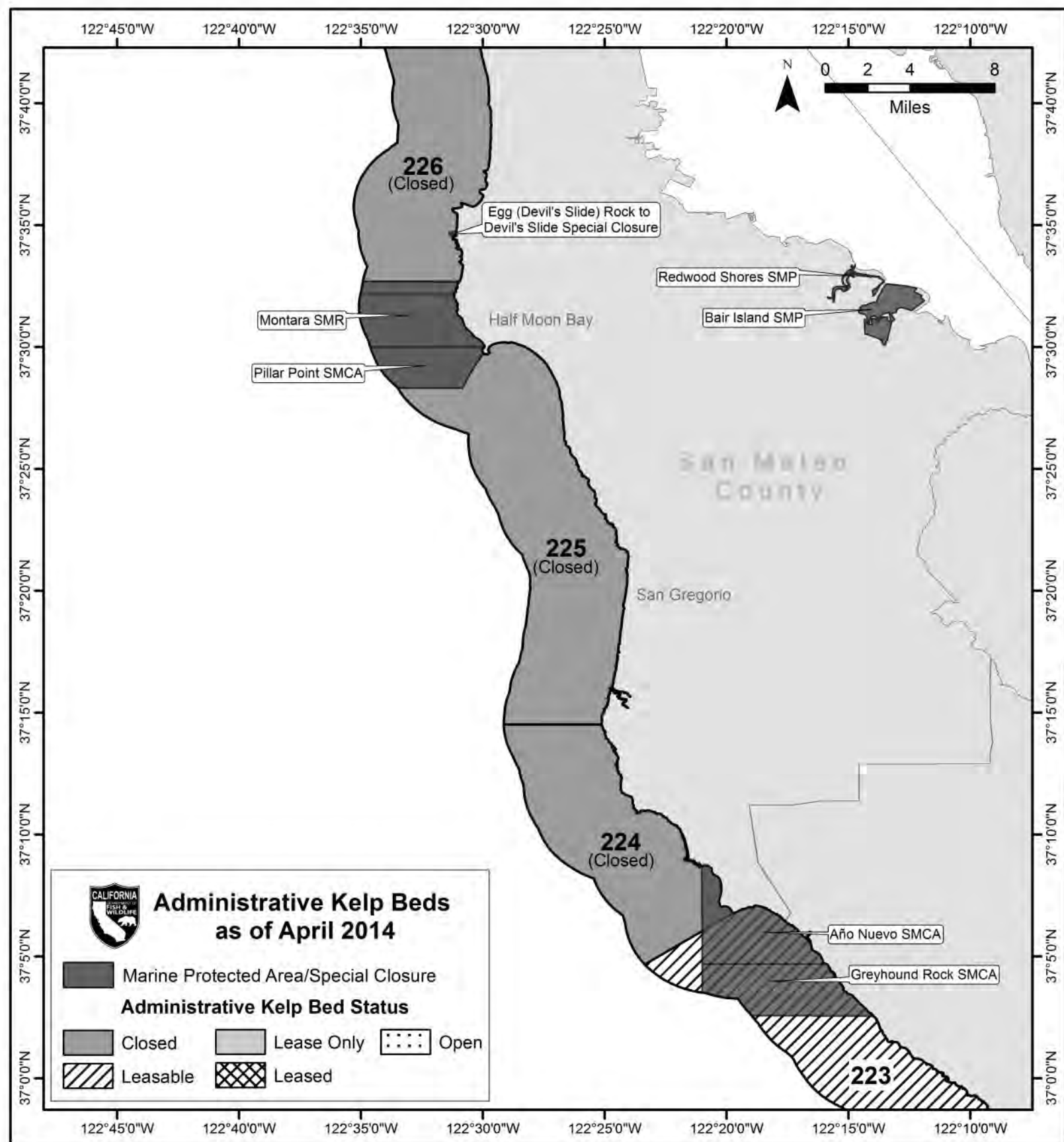




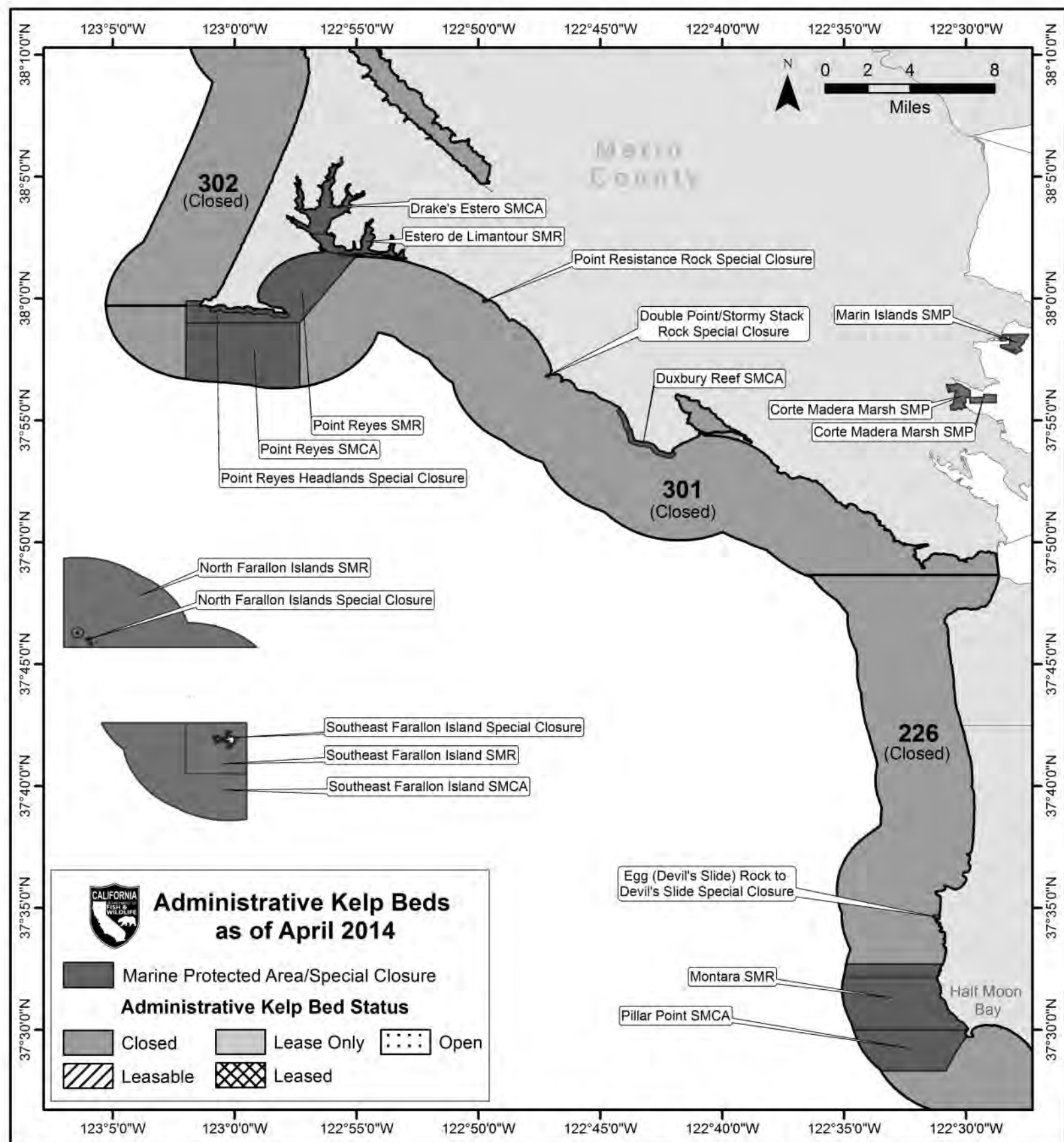




This map is for general informational purposes only and is not to be used for determining the exact boundaries of the listed Administrative Kelp Beds, Marine Protected Areas/Special Closures, or for other legal and navigational purposes.

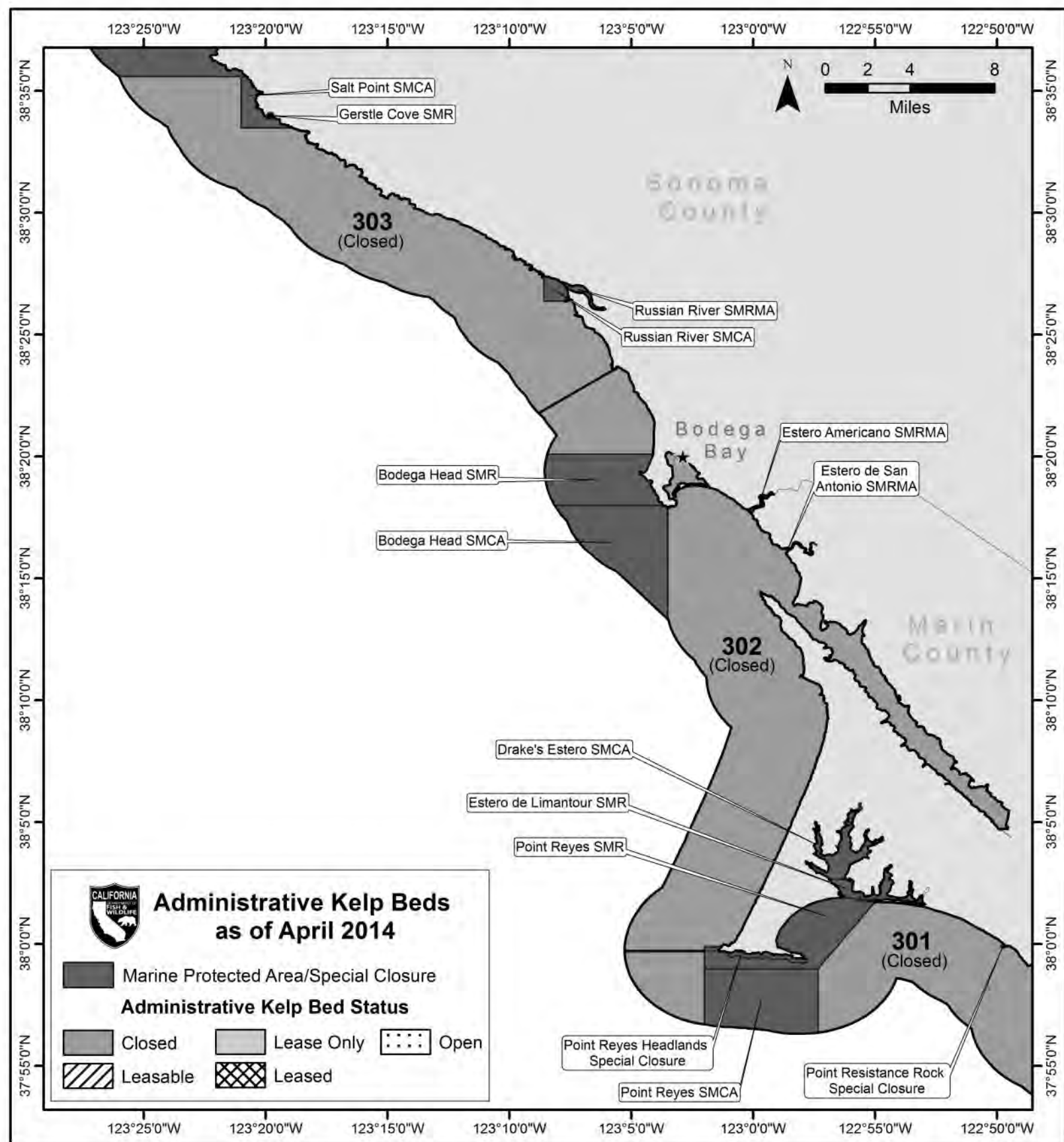


This map is for general informational purposes only and is not to be used for determining the exact boundaries of the listed Administrative Kelp Beds, Marine Protected Areas/Special Closures, or for other legal and navigational purposes.



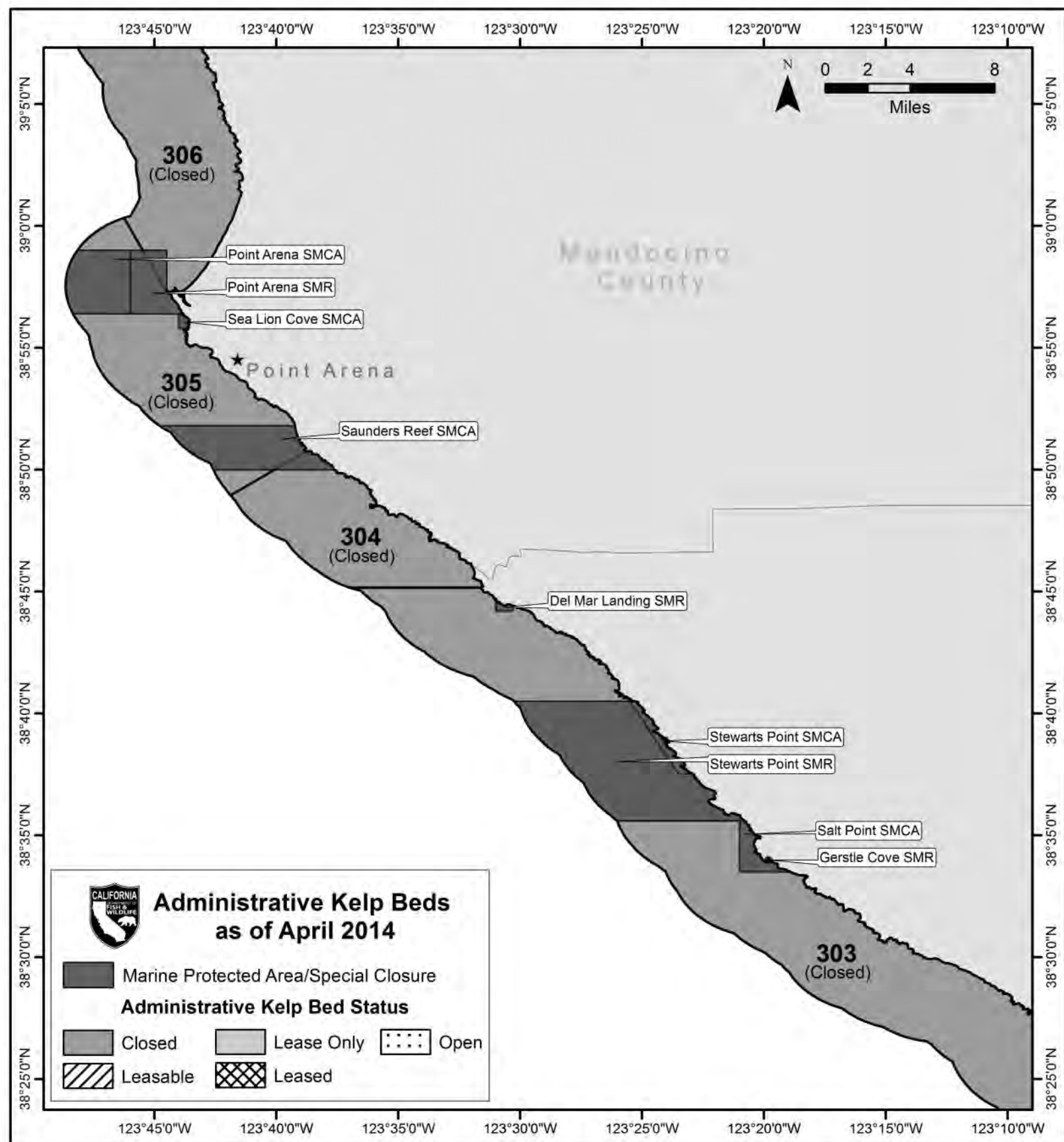
This map is for general informational purposes only and is not to be used for determining the exact boundaries of the listed Administrative Kelp Beds, Marine Protected Areas/Special Closures, or for other legal and navigational purposes.



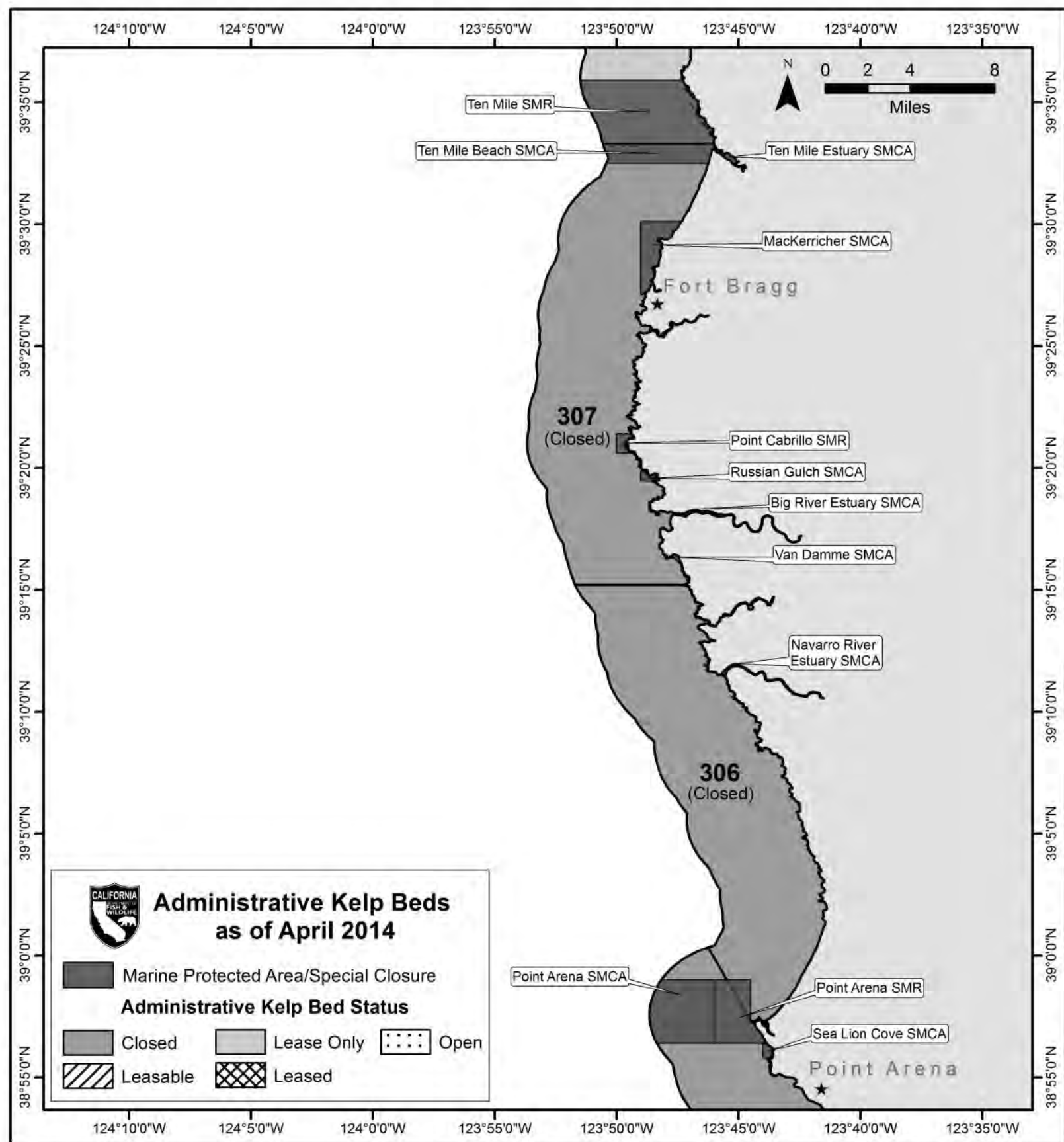


This map is for general informational purposes only and is not to be used for determining the exact boundaries of the listed Administrative Kelp Beds, Marine Protected Areas/Special Closures, or for other legal and navigational purposes.

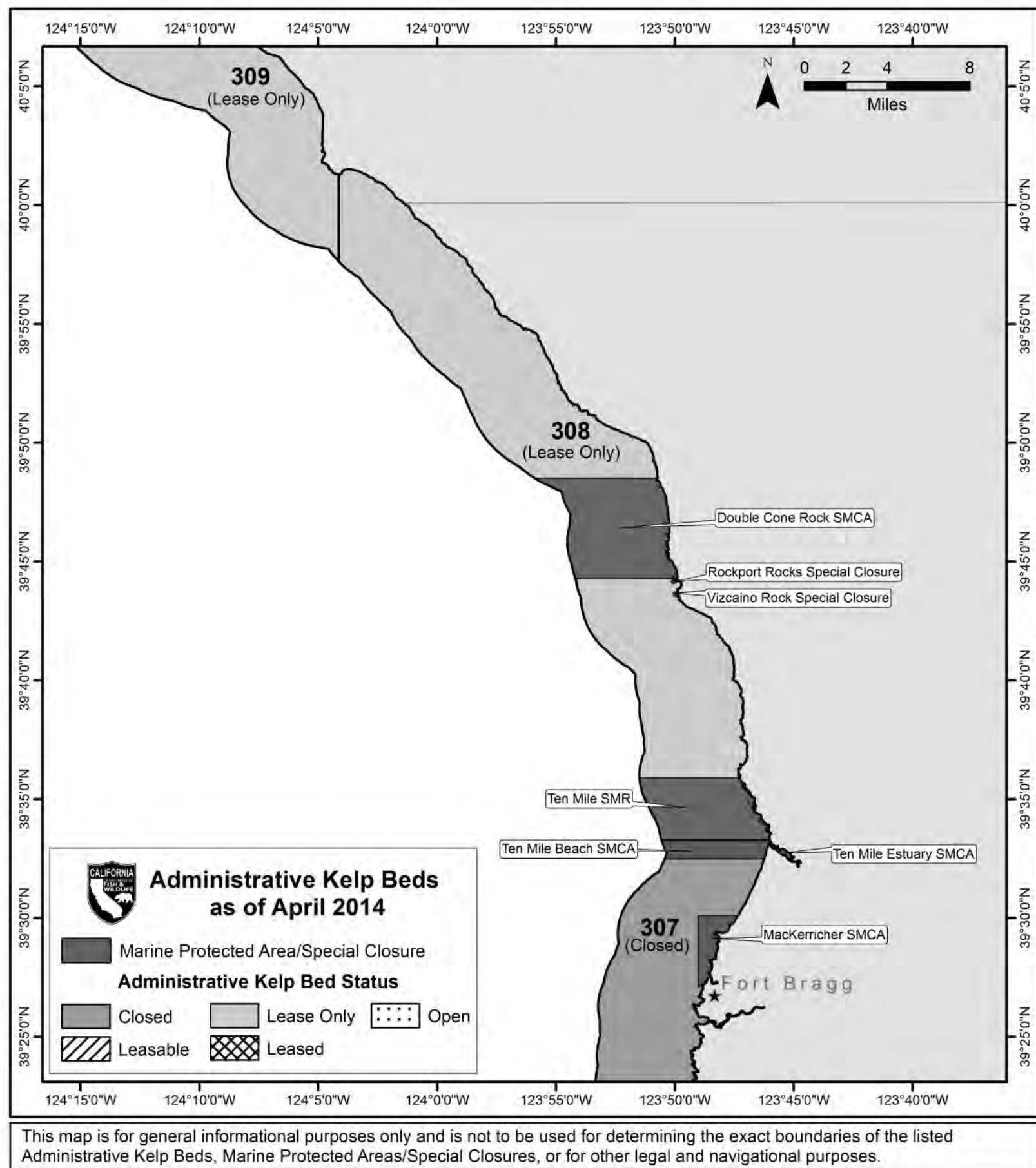


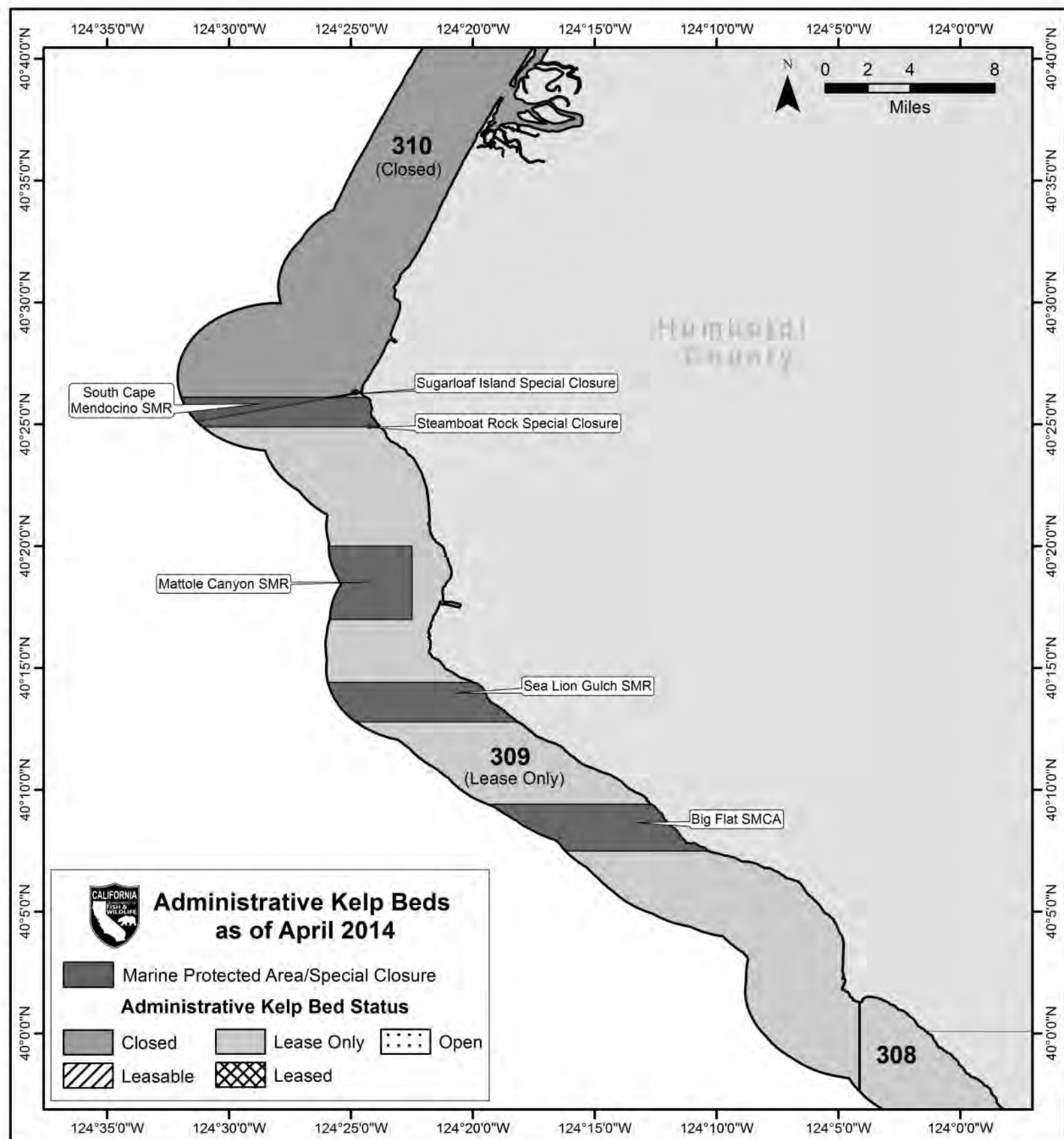


This map is for general informational purposes only and is not to be used for determining the exact boundaries of the listed Administrative Kelp Beds, Marine Protected Areas/Special Closures, or for other legal and navigational purposes.

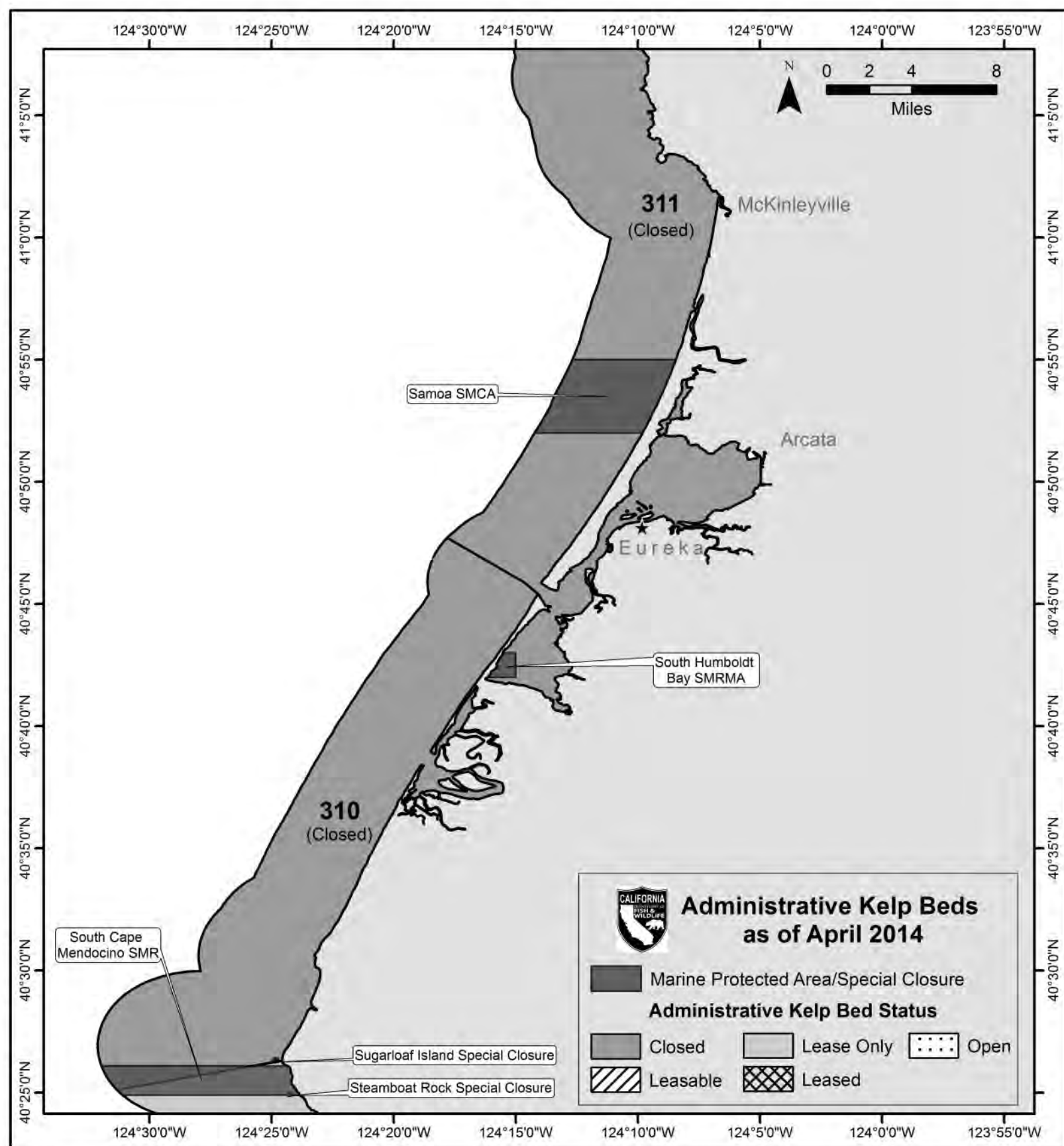


This map is for general informational purposes only and is not to be used for determining the exact boundaries of the listed Administrative Kelp Beds, Marine Protected Areas/Special Closures, or for other legal and navigational purposes.

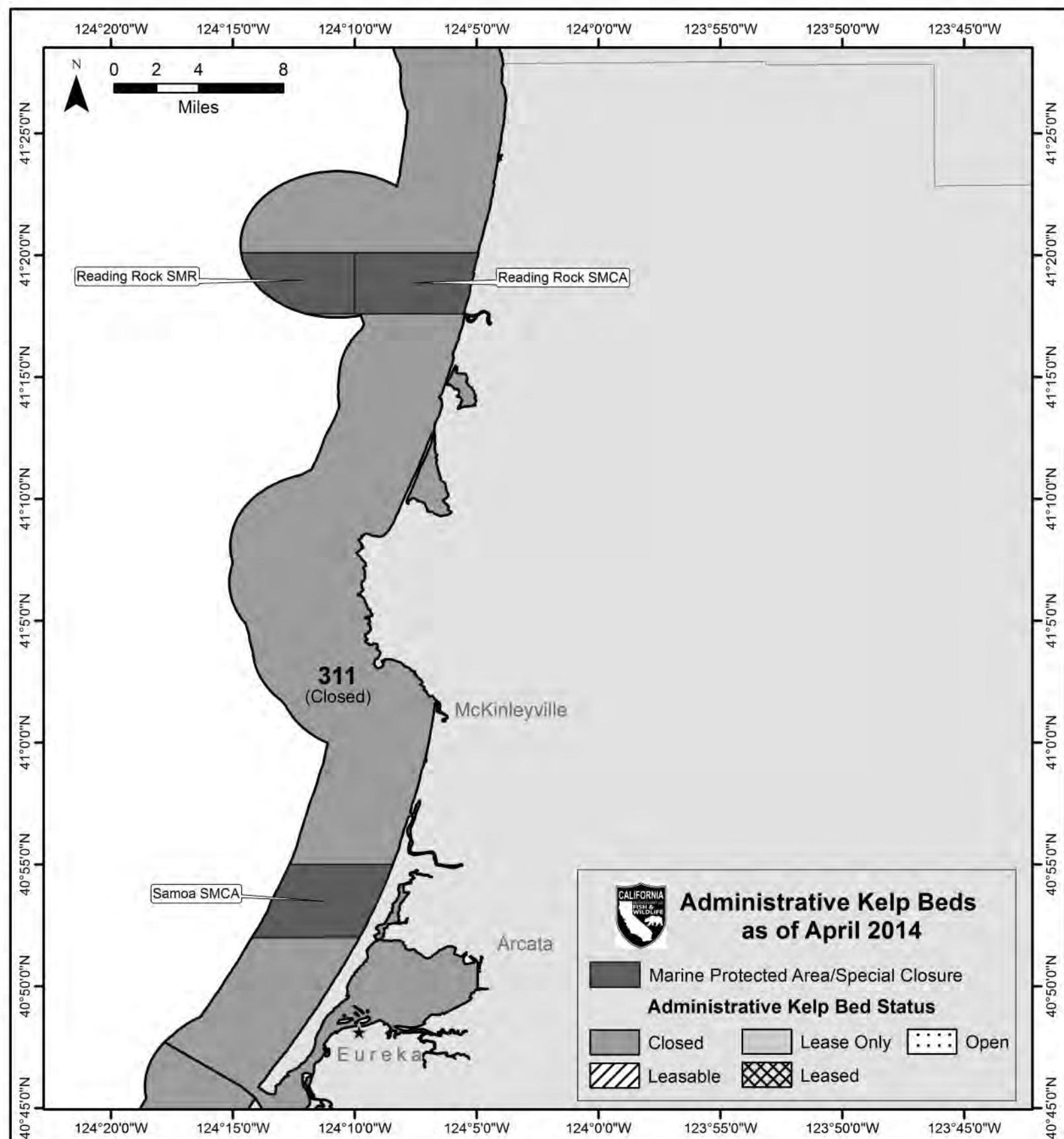




This map is for general informational purposes only and is not to be used for determining the exact boundaries of the listed Administrative Kelp Beds, Marine Protected Areas/Special Closures, or for other legal and navigational purposes.

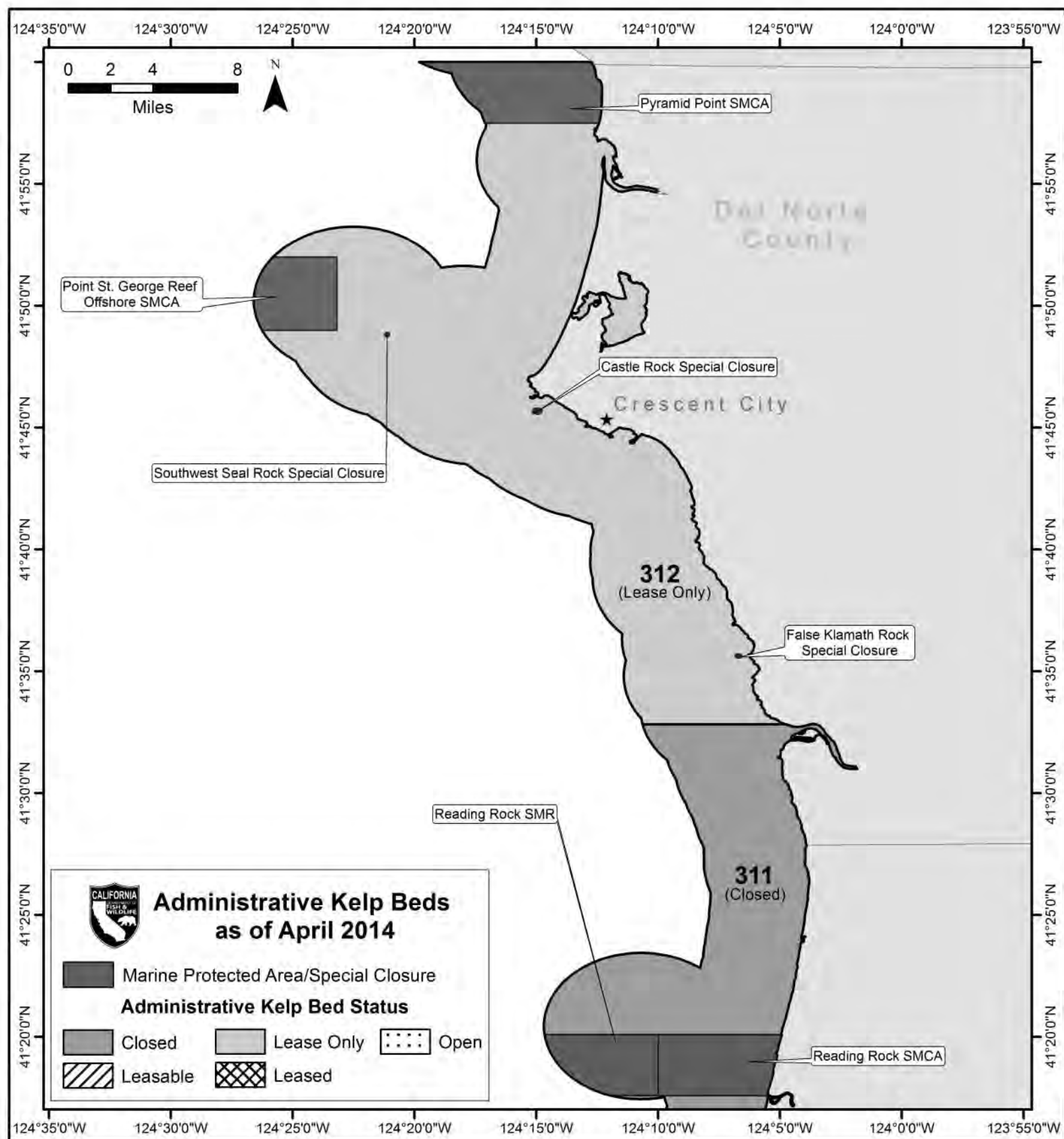


This map is for general informational purposes only and is not to be used for determining the exact boundaries of the listed Administrative Kelp Beds, Marine Protected Areas/Special Closures, or for other legal and navigational purposes.



This map is for general informational purposes only and is not to be used for determining the exact boundaries of the listed Administrative Kelp Beds, Marine Protected Areas/Special Closures, or for other legal and navigational purposes.





This map is for general informational purposes only and is not to be used for determining the exact boundaries of the listed Administrative Kelp Beds, Marine Protected Areas/Special Closures, or for other legal and navigational purposes.