

PRIMARY RECORD

Primary # _____
HRI # _____
Trinomial _____
NRHP Status Code _____

Other Listings _____
Review Code _____ Reviewer _____ Date _____

Page ___ of ___ *Resource Name or #: (Assigned by recorder) _____

P1. Other Identifier: _____

***P2. Location:** Not for Publication Unrestricted *a. County _____

and (P2b and P2c or P2d. Attach a Location Map as necessary.)

*b. USGS 7.5' Quad _____ Date _____ T _____; R _____; ___ ¼ of ___ ¼ of Sec _____; _____ B.M.

c. Address _____ City _____ Zip _____

d. UTM: (Give more than one for large and/or linear resources) Zone _____; _____ mE/ _____ mN


e. Other Locational Data: (e.g., parcel #, directions to resource, elevation, etc., as appropriate)

***P3a. Description:** (Describe resource and its major elements. Include design, materials, condition, alterations, size, setting, and boundaries)

***P3b. Resource Attributes:** (List attributes and codes) _____

***P4. Resources Present:** Building Structure Object Site District Element of District Other (isolates, etc.)

P5a. Photo or Drawing (Photo required for buildings, structures, and objects.)



P5b. Description of Photo: (View, date, accession #) _____

***P6. Date Constructed/Age and Sources:** Historic Prehistoric Both

***P7. Owner and Address:** _____

***P8. Recorded by:** (Name, affiliation, and address) _____

***P9. Date Recorded:** _____

***P10. Survey Type:** (Describe) _____

***P11. Report Citation:** (Cite survey report and other sources, or enter "none.") _____

***Attachments:** NONE Location Map Sketch Map Continuation Sheet Building, Structure, and Object Record Archaeological Record District Record Linear Feature Record Milling Station Record Rock Art Record Artifact Record Photograph Record Other (List) _____

BUILDING, STRUCTURE, AND OBJECT RECORD

Page ____ of ____

*NRHP Status Code _____

*Resource Name or # (Assigned by recorder) _____

B1. Historic Name: _____

B2. Common Name: _____

B3. Original Use: _____ B4. Present Use: _____

*B5. Architectural Style: _____

*B6. Construction History: (Construction date, alterations, and date of alterations) _____

*B7. Moved? No Yes Unknown Date: _____ Original Location: _____

*B8. Related Features: _____

B9a. Architect: _____

b. Builder: _____

*B10. Significance: Theme _____ Area _____

Period of Significance _____ Property Type _____ Applicable Criteria _____

(Discuss importance in terms of historical or architectural context as defined by theme, period, and geographic scope. Also address integrity.)

B11. Additional Resource Attributes: (List attributes and codes) _____

*B12. References: _____

B13. Remarks: _____

*B14. Evaluator: _____

*Date of Evaluation: _____

(This space reserved for official comments.)

(Sketch Map with north arrow required.)

ARCHAEOLOGICAL SITE RECORD

Page ___ of ___ *Resource Name or # (Assigned by recorder) _____

*A1. Dimensions: a. Length _____ (_____) × b. Width _____ (_____)
Method of Measurement: Paced Taped Visual estimate Other: _____

Method of Determination (Check any that apply.): Artifacts Features Soil Vegetation Topography
 Cut bank Animal burrow Excavation Property boundary Other (Explain): _____

Reliability of Determination: High Medium Low Explain: _____

Limitations (Check any that apply): Restricted access Paved/built over Site limits incompletely defined
 Disturbances Vegetation Other (Explain): _____

A2. Depth: _____ None Unknown Method of Determination: _____

*A3. Human Remains: Present Absent Possible Unknown (Explain): _

*A4. Features (Number, briefly describe, indicate size, list associated cultural constituents, and show location of each feature on sketch map.):

*A5. Cultural Constituents (Describe and quantify artifacts, ecofacts, cultural residues, etc., not associated with features.):

*A6. Were Specimens Collected? No Yes (If yes, attach Artifact Record or catalog and identify where specimens are curated.)

*A7. Site Condition: Good Fair Poor (Describe disturbances.):

*A8. Nearest Water (Type, distance, and direction.):

*A9. Elevation:

A10. Environmental Setting (Describe culturally relevant variables such as vegetation, fauna, soils, geology, landform, slope, aspect, exposure, etc.):

A11. Historical Information:

*A12. Age: Prehistoric Protohistoric 1542-1769 1769-1848 1848-1880 1880-1914 1914-1945
 Post 1945 Undetermined Describe position in regional prehistoric chronology or factual historic dates if known:

A13. Interpretations (Discuss data potential, function[s], ethnic affiliation, and other interpretations):

A14. Remarks:

A15. References (Documents, informants, maps, and other references):

A16. Photographs (List subjects, direction of view, and accession numbers or attach a Photograph Record.): _

Original Media/Negatives Kept at: _____

*A17. Form Prepared by: _____ Date: _____
Affiliation and Address: _____

DISTRICT RECORD

Primary # _____

HRI # _____

Trinomial _____

Page ____ of ____

*NRHP Status Code _____

*Resource Name or # (Assigned by recorder) _____

D1. Historic Name: _____ D2. Common Name: _____

*D3. **Detailed Description** (Discuss overall coherence of the district, its setting, visual characteristics, and minor features. List all elements of district.):

*D4. **Boundary Description** (Describe limits of district and attach map showing boundary and district elements.):

*D5. **Boundary Justification:**

*D6. **Significance:** Theme _____ Area _____
Period of Significance _____ Applicable Criteria _____ (Discuss district's importance in terms of its historical context as defined by theme, period of significance, and geographic scope. Also address the integrity of the district as a whole.)

*D7. **References** (Give full citations including the names and addresses of any informants, where possible.):

*D8. **Evaluator:** _____ **Date:** _____
Affiliation and Address: _____

LINEAR FEATURE RECORD

Page ___ of ___ Resource Name or #: (Assigned by recorder) _____

L1. Historic and/or Common Name: _____

L2a. Portion Described: Entire Resource Segment Point Observation Designation: _____

b. Location of point or segment: (Provide UTM coordinates, legal description, and any other useful locational data. Show the area that has been field inspected on a Location Map)

L3. Description: (Describe construction details, materials, and artifacts found at this segment/point. Provide plans/sections as appropriate.)

L4. Dimensions: (In feet for historic features and meters for prehistoric features)

a. Top Width _____


b. Bottom Width _____

c. Height or Depth _____

d. Length of Segment _____

L5. Associated Resources:


L4e. Sketch of Cross-Section (include scale) Facing: _____



L6. Setting: (Describe natural features, landscape characteristics, slope, etc., as appropriate.)

L7. Integrity Considerations:

L8a. Photograph, Map or Drawing



L8b. Description of Photo, Map, or Drawing (View, scale, etc.)

L9. Remarks:

L10. Form Prepared by: (Name, affiliation, and address)

L11. Date: _____

ROCK ART RECORD

Page ___ of ___ Resource Name or # (Assigned by Recorder) _____

R1. Feature # (Panel #): _____ of _____

R2. Feature/Panel Location (From site datum.): _____

Found on: Cliff face Boulder Bedrock Cave/shelter surface Other: _____

R3. Host Rock: _____

R4. Host Background: Patinated Natural Painted Glaciated Smoke blackened Other: _____

R5. Detailed Description of Feature/Panel: (Check any that apply) Petroglyphs Pictographs Geoglyph

(Describe feature/panel size, size of host rock, number and types of elements/motifs, method of production, etc.)

R6. a. Feature/Panel Integrity: Good Fair Poor Explain: _____

b. Natural Deterioration (Check any that apply.): Water erosion Surface spalling Block fractures

Lichen growth Wind Erosion Sun exposure Rock fall Plant defacement Animal nesting

Mineral accretion NONE Other (Explain): _____

c. Cultural Deterioration (Check any that apply.): Bullet holes Graffiti Chalk Scratched Altered

Livestock Logging Visitor use NONE Other (Explain): _____

R7. Style(s) and Suspected Cultural Affiliation: _____

R8. Elements Superimposed? No Yes (Describe)

R9. Feature/Panel Visibility: Visible Semi-visible Hidden

R10. Associated/Nearby Cultural Materials: _____

R11. Conservation Recommendations: _____

R12. Form Prepared by: _____ Date: _____

Affiliation and Address: _____

Primary # _____

HRI# _____

LOCATION MAP

Trinomial _____


Page ___ of ___

*Resource Name or # (Assigned by recorder) _____

*Map Name: _____

*Scale: _____


*Date of Map: _____



SKETCH MAP

Page ___ of ___ *Resource Name or # (Assigned by recorder) _____

*Drawn By: _____ *Date: _____



NOTE: Include bar scale and north arrow.

CONTINUATION SHEET

Page ___ of ___ *Resource Name or # (Assigned by recorder) _____

*Recorded by _____ *Date _____ Continuation Update