

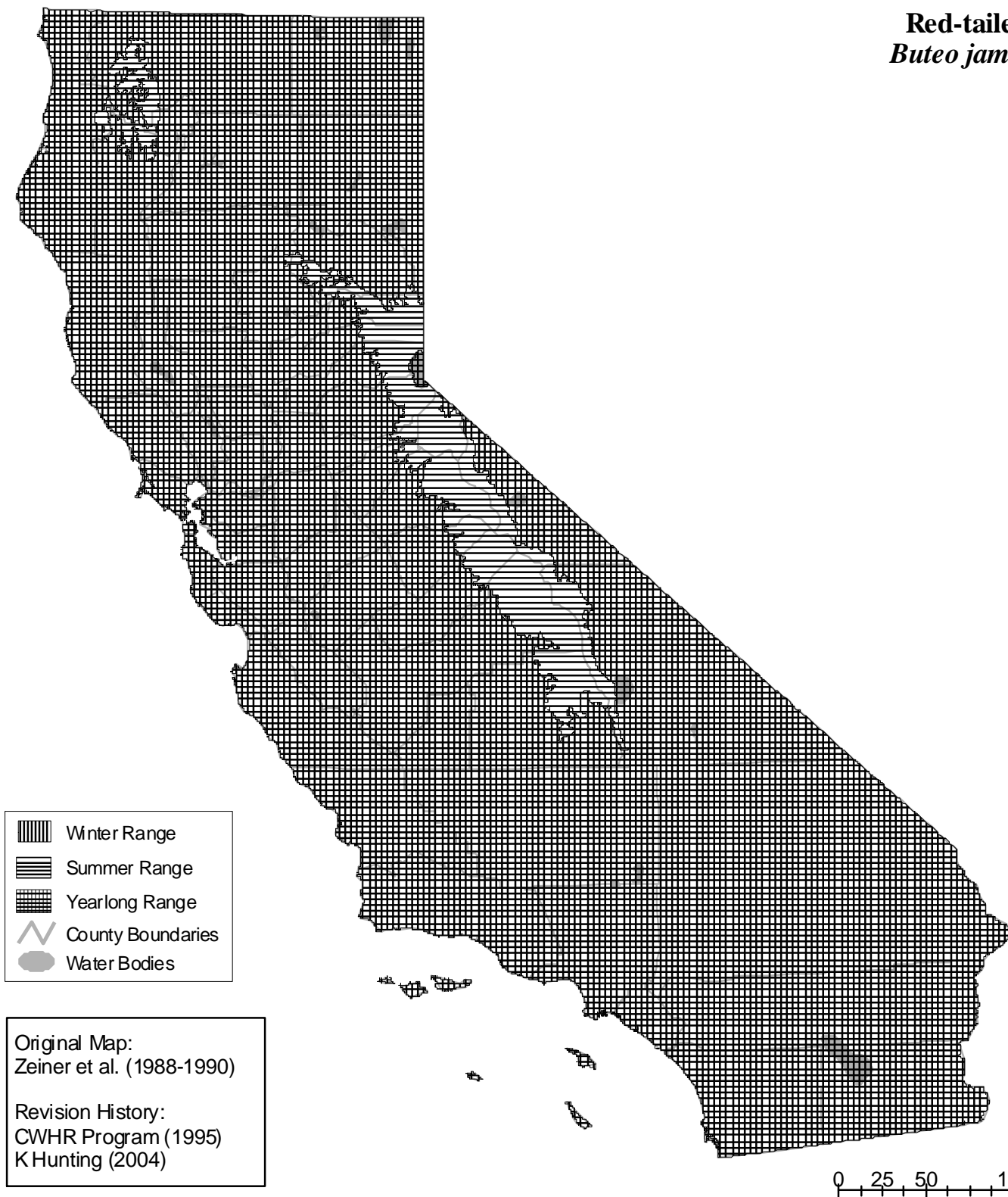
Appendix G - Wildlife Habitat Relationship (WHR) Species Maps

California Wildlife Habitat Relationships System

California Department of Fish and Game

California Interagency Wildlife Task Group

Red-tailed Hawk *Buteo jamaicensis* B123



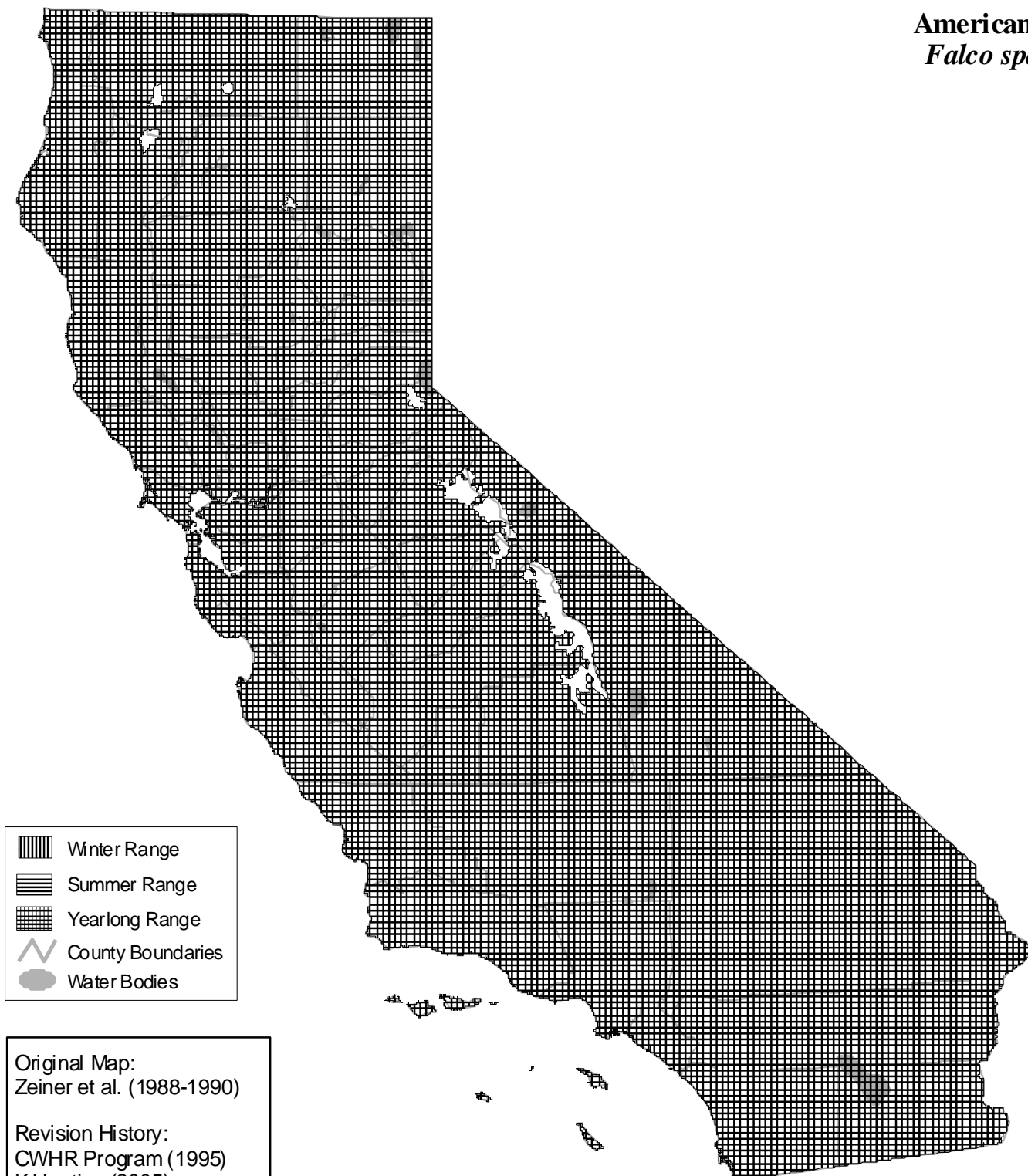
Range maps are based on available occurrence data and professional knowledge. They represent current, but not historic or potential, range. Unless otherwise noted above, maps were originally published in Zeiner, D.C., W.F. Laudenslayer, Jr., K.E. Mayer, and M. White, eds. 1988-1990. California's Wildlife. Vol. I-III. California Depart. of Fish and Game, Sacramento, California. Updates are noted in maps that have been added or edited since original publication.

California Wildlife Habitat Relationships System

California Department of Fish and Game

California Interagency Wildlife Task Group

American Kestrel
Falco sparverius
B127



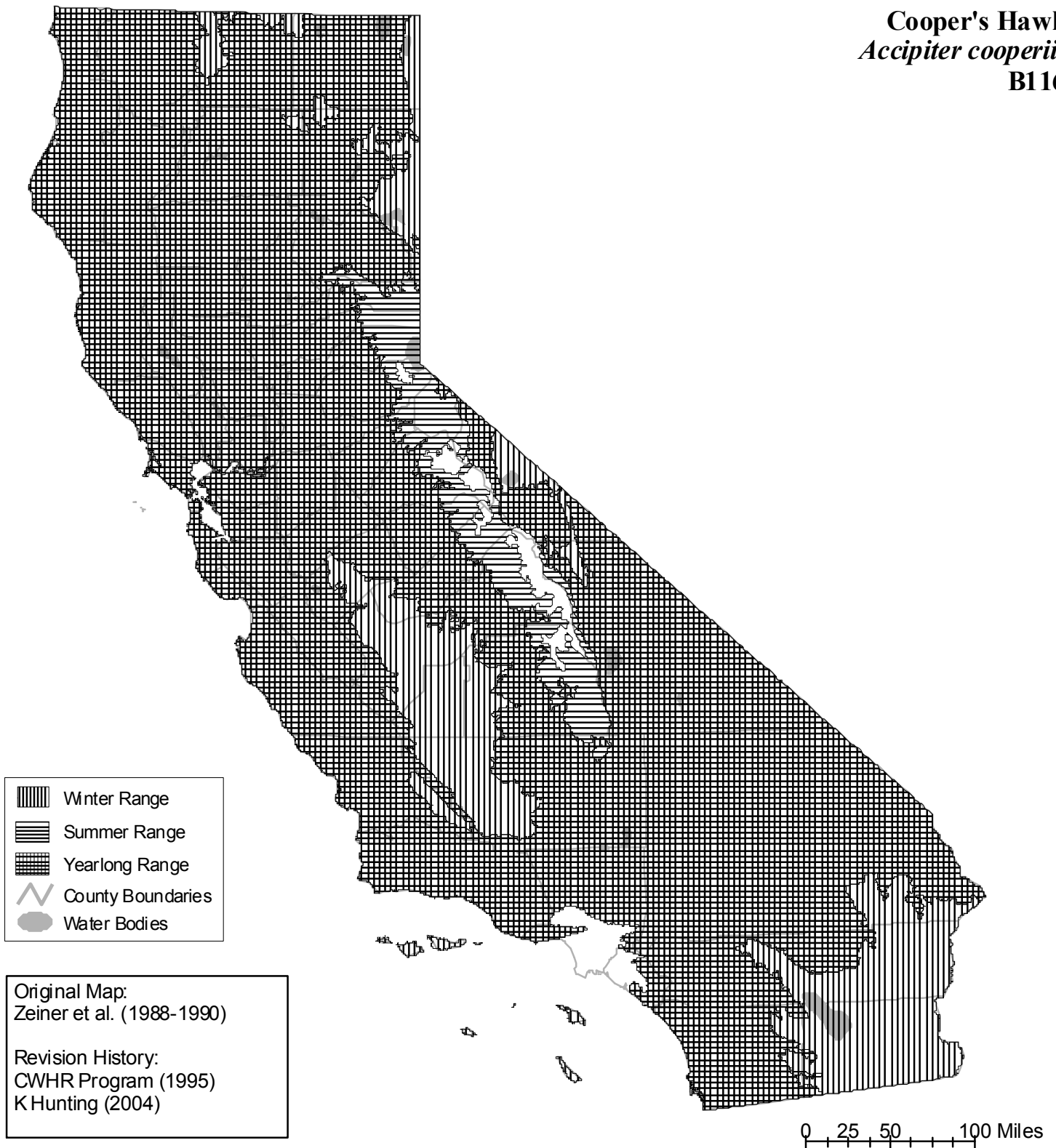
Range maps are based on available occurrence data and professional knowledge. They represent current, but not historic or potential, range. Unless otherwise noted above, maps were originally published in Zeiner, D.C., W.F. Laudenslayer, Jr., K.E. Mayer, and M. White, eds. 1988-1990. California's Wildlife. Vol. I-III. California Depart. of Fish and Game, Sacramento, California. Updates are noted in maps that have been added or edited since original publication.

California Wildlife Habitat Relationships System

California Department of Fish and Game

California Interagency Wildlife Task Group

Cooper's Hawk *Accipiter cooperii* B116



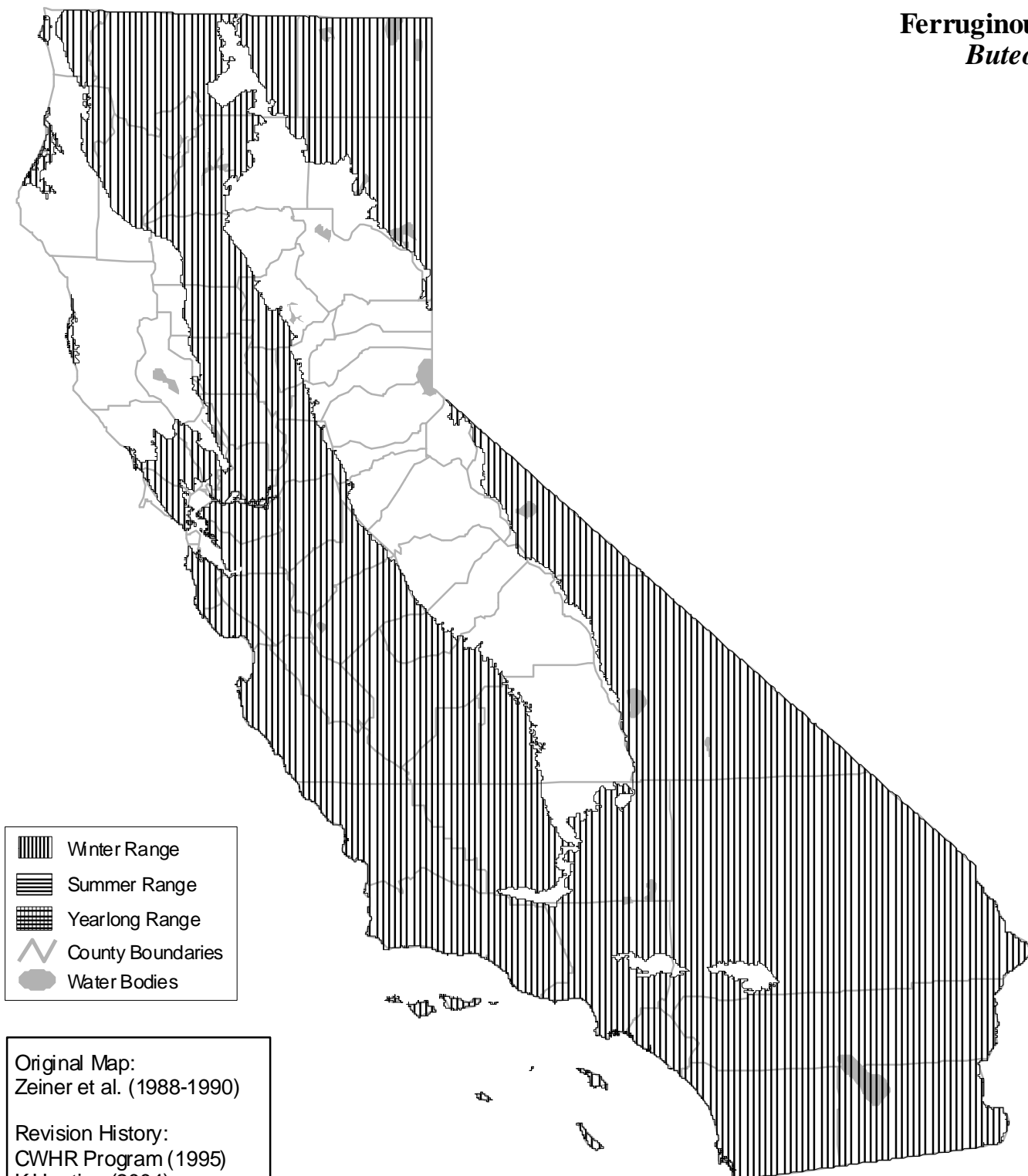
Range maps are based on available occurrence data and professional knowledge. They represent current, but not historic or potential, range. Unless otherwise noted above, maps were originally published in Zeiner, D.C., W.F. Laudenslayer, Jr., K.E. Mayer, and M. White, eds. 1988-1990. California's Wildlife. Vol. I-III. California Depart. of Fish and Game, Sacramento, California. Updates are noted in maps that have been added or edited since original publication.

California Wildlife Habitat Relationships System

California Department of Fish and Game

California Interagency Wildlife Task Group

Ferruginous Hawk *Buteo regalis* B124



0 25 50 100 Miles

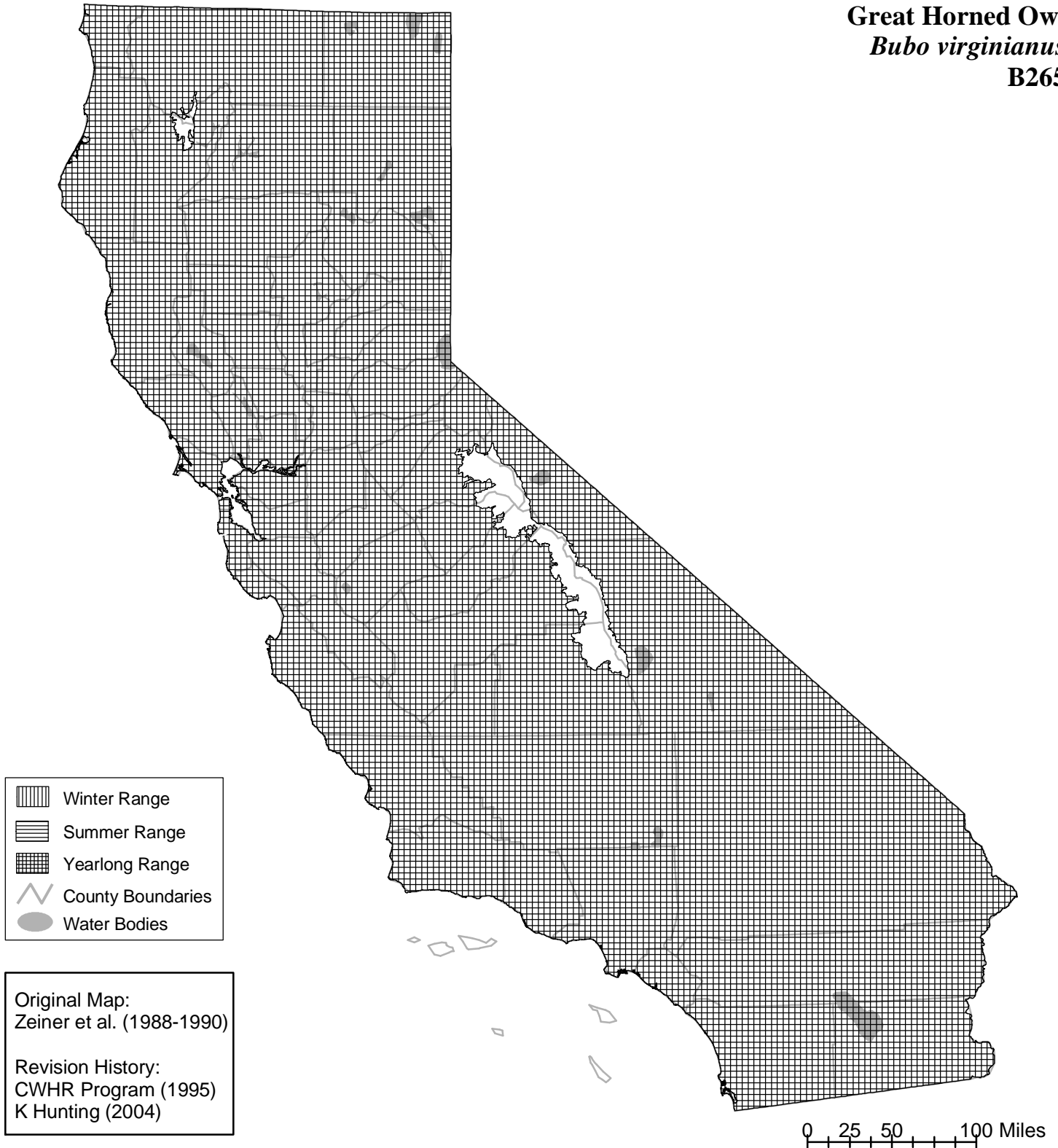
Range maps are based on available occurrence data and professional knowledge. They represent current, but not historic or potential, range. Unless otherwise noted above, maps were originally published in Zeiner, D.C., W.F. Laudenslayer, Jr., K.E. Mayer, and M. White, eds. 1988-1990. California's Wildlife. Vol. I-III. California Depart. of Fish and Game, Sacramento, California. Updates are noted in maps that have been added or edited since original publication.

California Wildlife Habitat Relationships System

California Department of Fish and Game

California Interagency Wildlife Task Group

Great Horned Owl *Bubo virginianus* B265



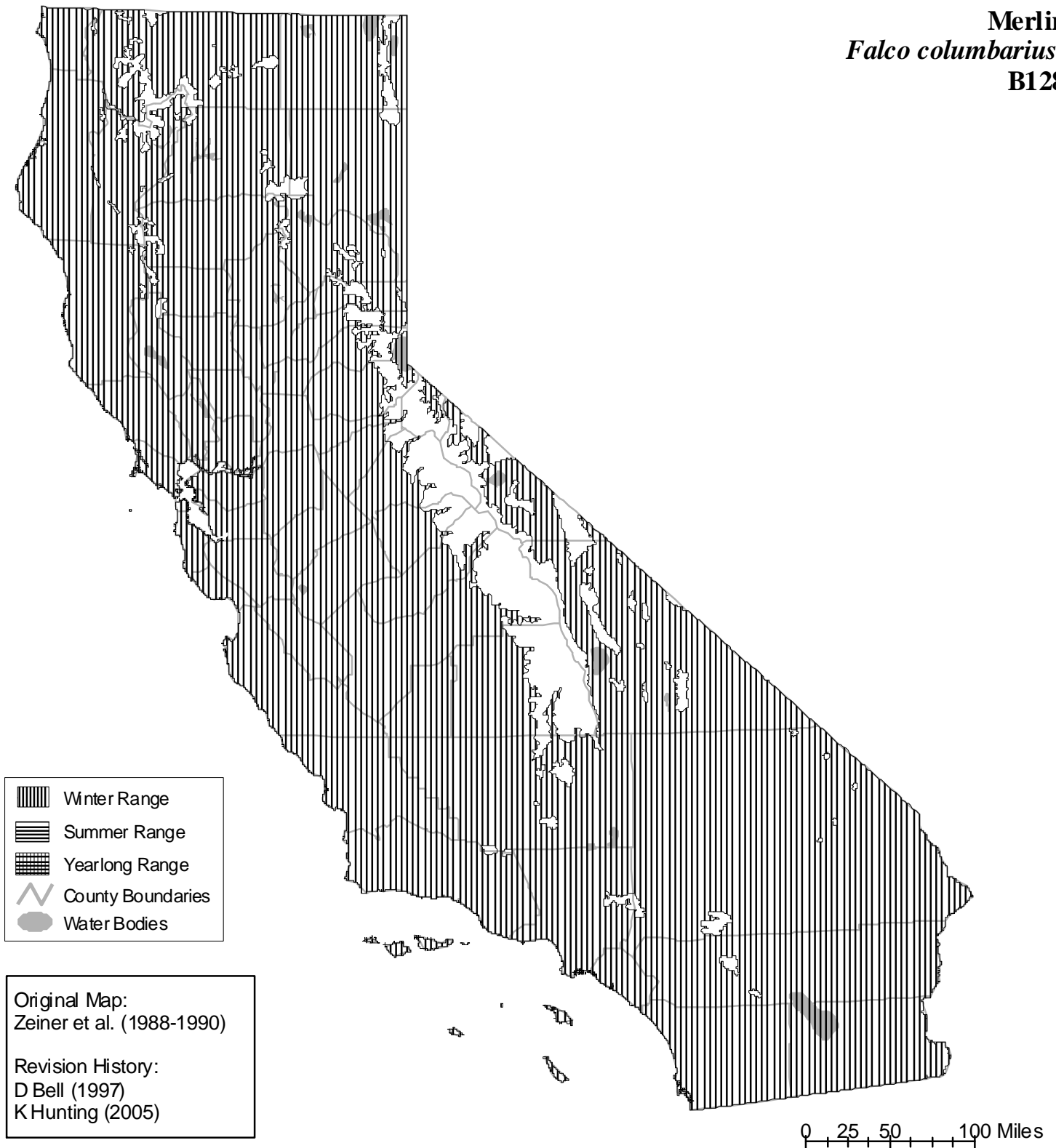
Range maps are based on available occurrence data and professional knowledge. They represent current, but not historic or potential, range. Unless otherwise noted above, maps were originally published in Zeiner, D.C., W.F. Laudenslayer, Jr., K.E. Mayer, and M. White, eds. 1988-1990. California's Wildlife. Vol. I-III. California Depart. of Fish and Game, Sacramento, California. Updates are noted in maps that have been added or edited since original publication.

California Wildlife Habitat Relationships System

California Department of Fish and Game

California Interagency Wildlife Task Group

Merlin
Falco columbarius
B128



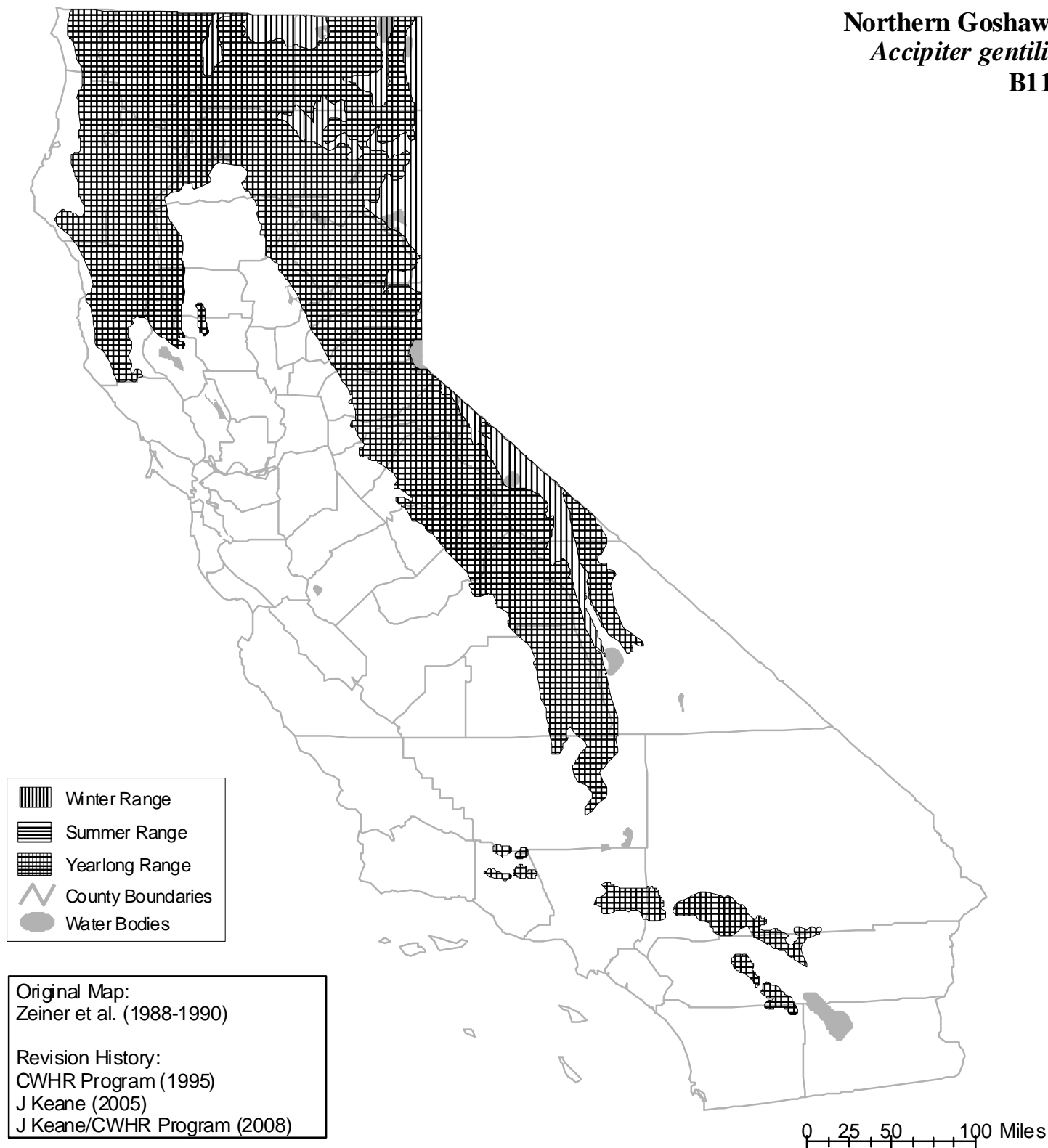
Range maps are based on available occurrence data and professional knowledge. They represent current, but not historic or potential, range. Unless otherwise noted above, maps were originally published in Zeiner, D.C., W.F. Laudenslayer, Jr., K.E. Mayer, and M. White, eds. 1988-1990. California's Wildlife. Vol. I-III. California Dept. of Fish and Game, Sacramento, California. Updates are noted in maps that have been added or edited since original publication.

California Wildlife Habitat Relationships System

California Department of Fish and Game

California Interagency Wildlife Task Group

Northern Goshawk *Accipiter gentilis* B117



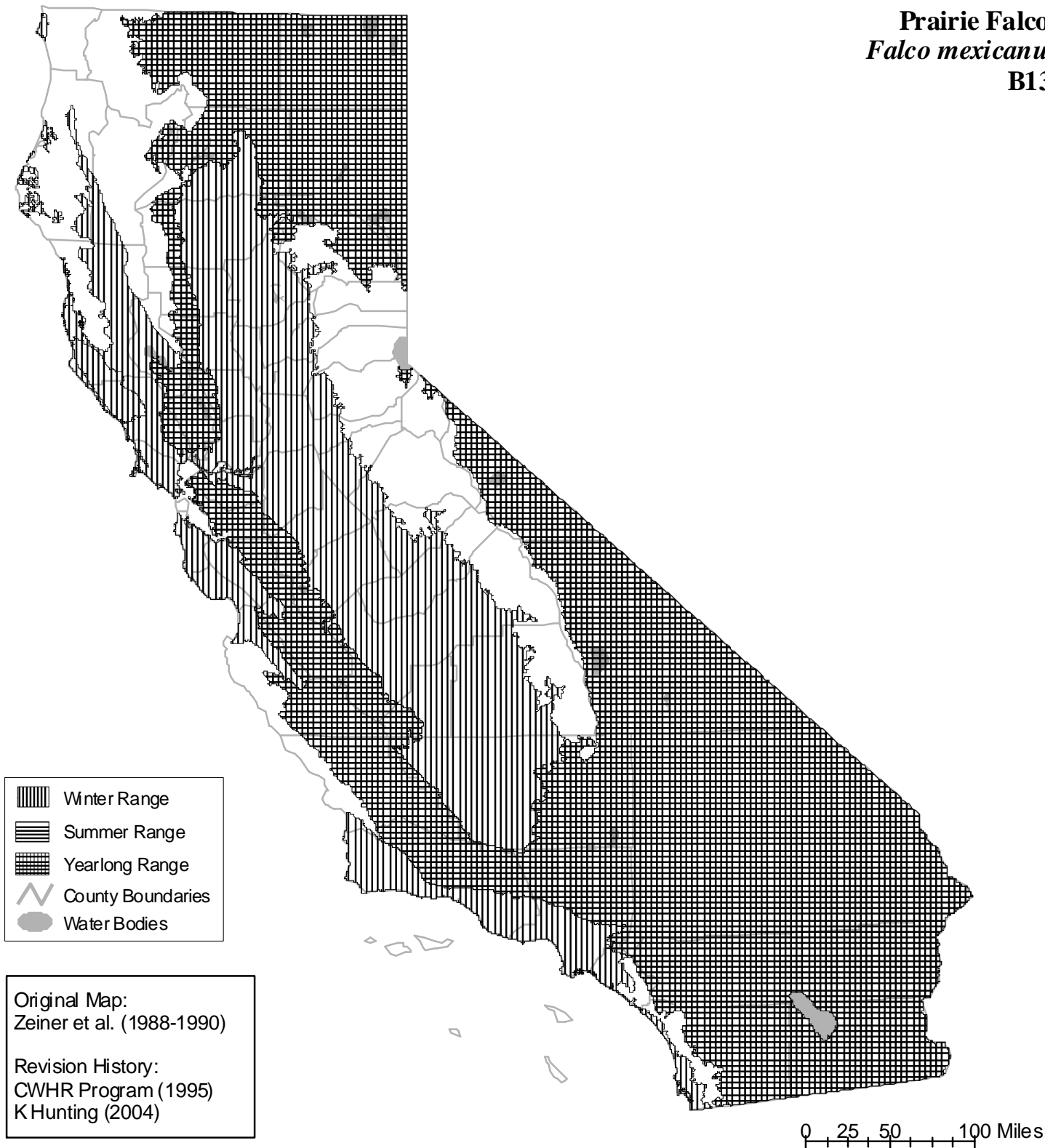
Range maps are based on available occurrence data and professional knowledge. They represent current, but not historic or potential, range. Unless otherwise noted above, maps were originally published in Zeiner, D.C., W.F. Laudenslayer, Jr., K.E. Mayer, and M. White, eds. 1988-1990. California's Wildlife. Vol. I-III. California Depart. of Fish and Game, Sacramento, California. Updates are noted in maps that have been added or edited since original publication.

California Wildlife Habitat Relationships System

California Department of Fish and Game

California Interagency Wildlife Task Group

Prairie Falcon *Falco mexicanus* B131



Range maps are based on available occurrence data and professional knowledge. They represent current, but not historic or potential, range. Unless otherwise noted above, maps were originally published in Zeiner, D.C., W.F. Laudenslayer, Jr., K.E. Mayer, and M. White, eds. 1988-1990. California's Wildlife. Vol. I-III. California Dept. of Fish and Game, Sacramento, California. Updates are noted in maps that have been added or edited since original publication.

California Wildlife Habitat Relationships System

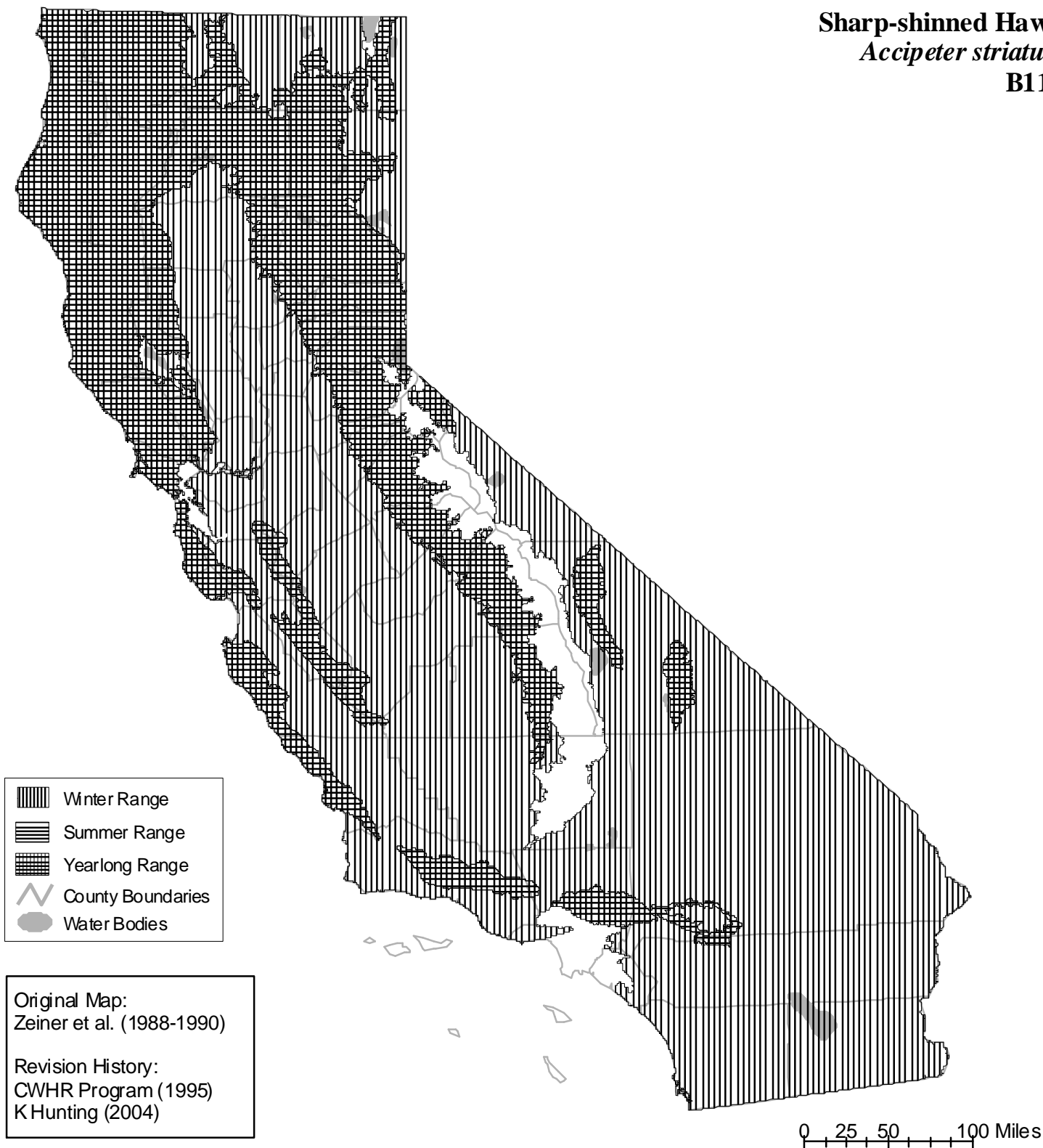
California Department of Fish and Game

California Interagency Wildlife Task Group

Sharp-shinned Hawk

Accipiter striatus

B115



Range maps are based on available occurrence data and professional knowledge. They represent current, but not historic or potential, range. Unless otherwise noted above, maps were originally published in Zeiner, D.C., W.F. Laudenslayer, Jr., K.E. Mayer, and M. White, eds. 1988-1990. California's Wildlife. Vol. I-III. California Depart. of Fish and Game, Sacramento, California. Updates are noted in maps that have been added or edited since original publication.