


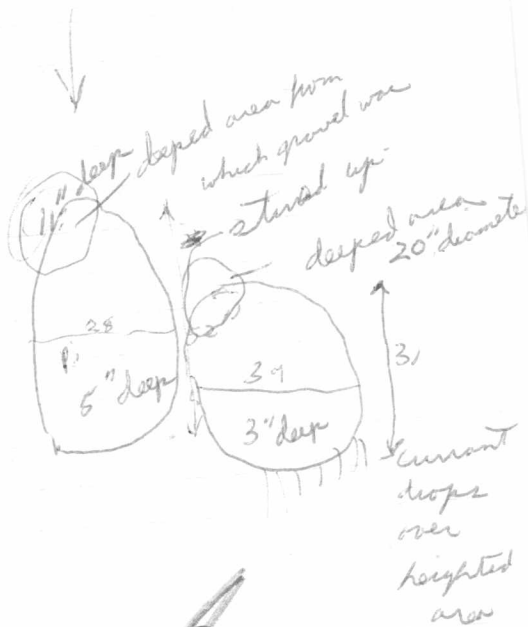
Oct 24, 1959

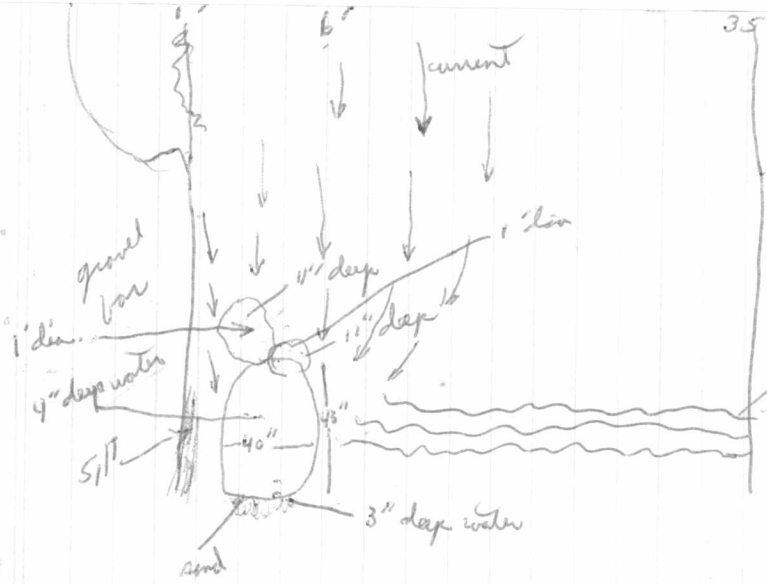
Little Truckee

pair of 24" browns spawning in  
tail of pool 300' downstream  
from beaver dam below <sup>2nd</sup> bridge  
Another pair on tail of pool  
about 24' x 18"

Water temp at corner of airport fence  
at 0900 was 49°F. Sky  
clear + sunny. air: 64°F

Need to keep cattle off banks  
below second bridge. Area is  
flat + silted in due to removal  
of trees + grazing. A fence  
15' from the bank's edge  
would be a sane answer.  
Also willow shots could  
be planted very easily.  
Take slides of spawning  
browns,





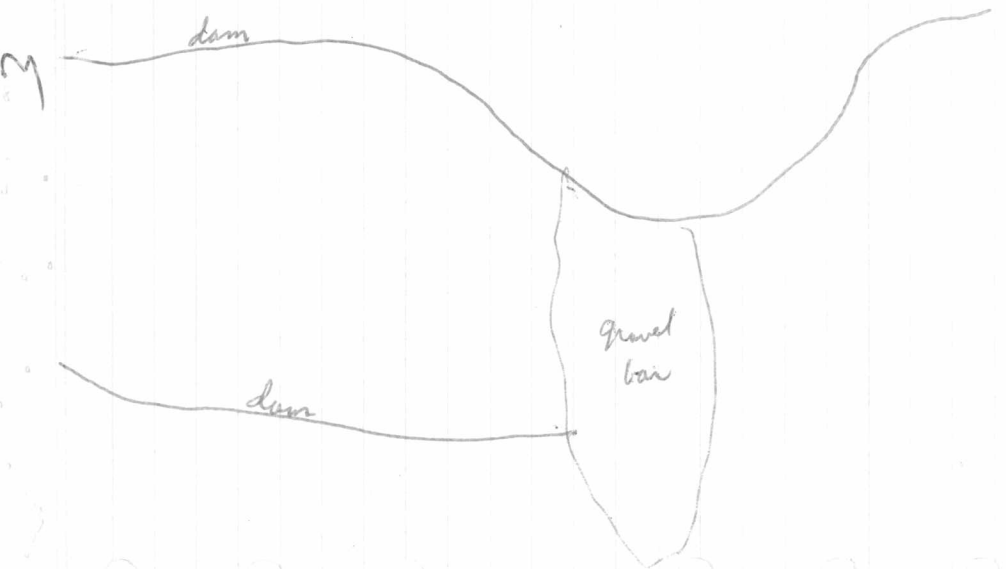
beaver dam  
 of dead drift material  
 & gravel & silt  
 water percolates  
 through it but  
 most of it goes  
 over the redd.

3

dam

dam

gravel  
bar



Oct 24, 1951

4

spawned areas

above 2<sup>nd</sup> bridge 1, .40 redd  
2, . redd

single brown in large pool

Lunny Fall (Hill?)

at tail of pool (1st pool below  
Scott's dam) a pair were  
spawning. One about 22" &  
the other 19"

Depth of bed (center) .34'

38 rev in 31 sec




gravel 2"-4"

44"

$$\begin{array}{r} 1.2 \\ 31 \overline{) 37.2} \\ \underline{31} \phantom{.2} \\ 62 \\ \underline{62} \\ 0 \end{array}$$

2nd bed 30' down turn  
 1 pair brown



.35' depth in center  
 of redd

55 rev in 34 sec.

Level 2"-3" in diameter

$$\begin{array}{r} 1.6 \\ 34 \overline{) 341.55} \\ \underline{34} \\ 210 \end{array}$$

3rd bed - no turn



$$\begin{array}{r} 1.64 \\ 31 \overline{) 51.00} \\ \underline{31} \\ 200 \\ \underline{186} \\ 240 \end{array}$$

.30' depth

53 rev for 31 sec

length 40 (excluding lay out)

in 1st & widest point 40

4th bed in tail of 2nd pool  
downstream from Scotts diversion  
dam.

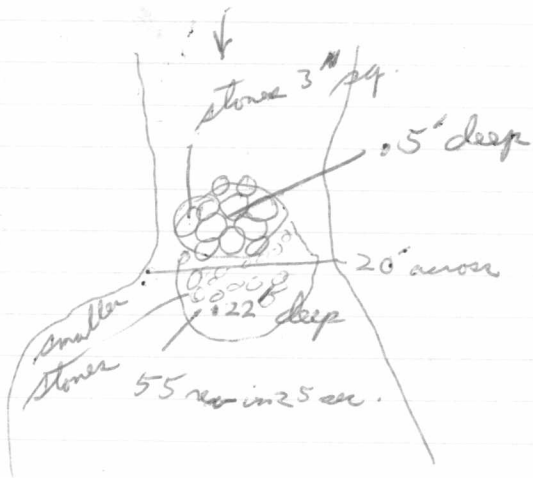
10 feet wide at where redd  
is situated



3 possible spawning areas  
between Study Riffle 2 & 3



Redd #5 which I saw  
last trip with a pair  
of browns on it.



$$3.5 \overline{) 55} \quad 2.2$$