
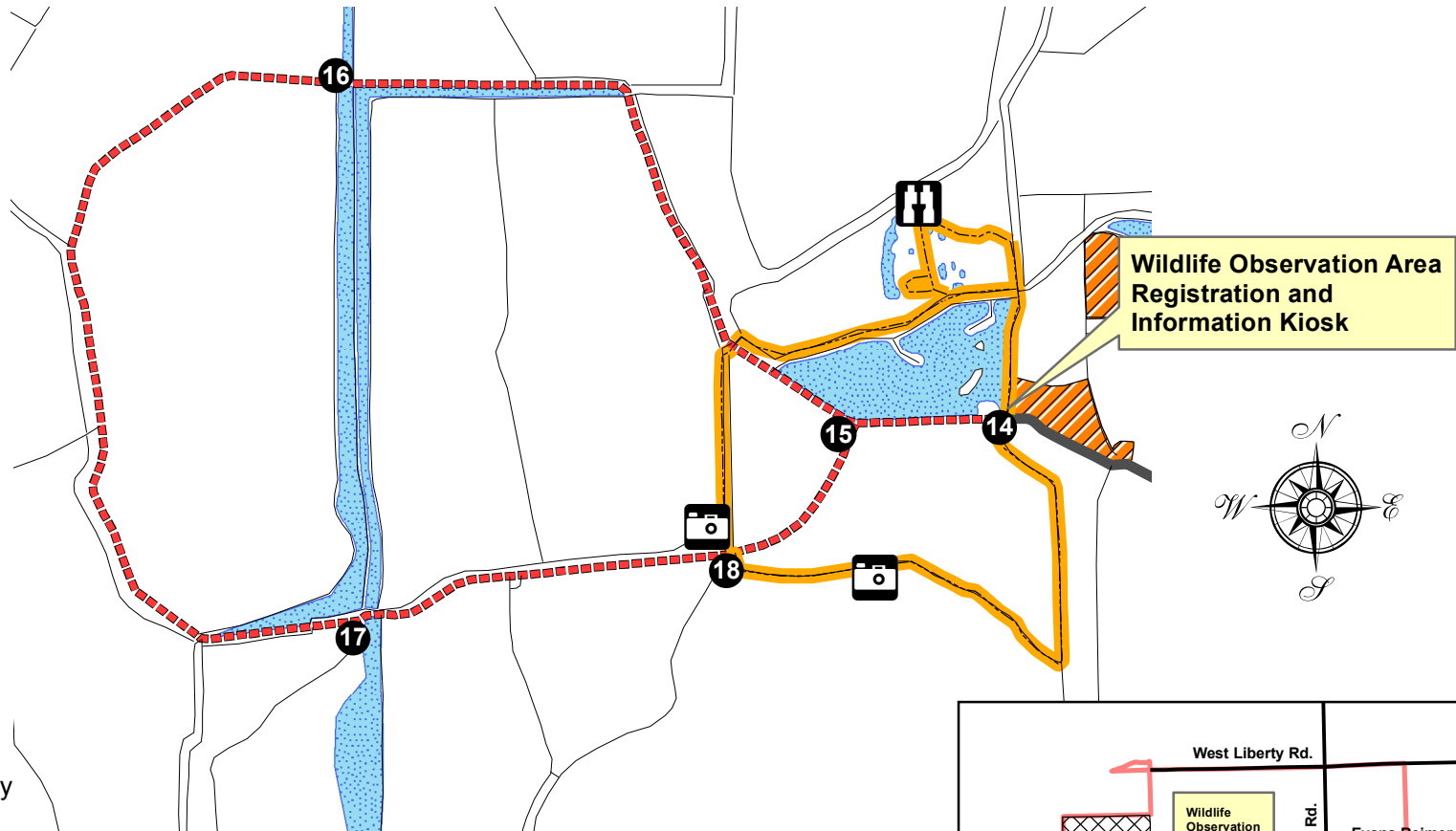


# California Dept of Fish and Wildlife North Central Region Gray Lodge Wildlife Area

Fall and Winter Wildlife Observation Map  
Season: 2 Weeks prior to the start of waterfowl hunting season until 1 week after the end of waterfowl hunting season.



- Hiking Route
- Public Vehicle Access**
- Auto Tour Route
- Rutherford Rd
- Viewing Hides
- Viewing Platform
- Parking Lots
- Office and Shop
- Permanent Ponds
- Gray Lodge Boundary



**Address: 3207 Rutherford Rd., Gridley, CA 95948**

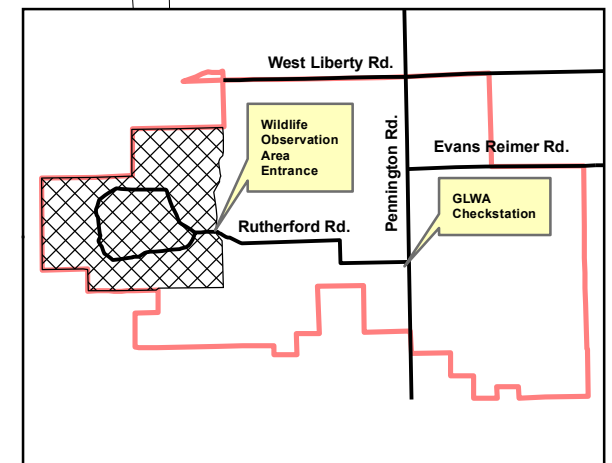
**All visitors must register in parking lot 14, and on Wednesdays, Saturdays and Sundays obtain a vehicle pass from the Checkstation.**

**Vehicles may only park in parking lots 14 - 18 and may only be driven on designated Public Vehicle Access Routes.**

**Hiking or exiting your vehicle is prohibited on the Auto Tour Route.**

**Bicycling is prohibited on the Hiking Trail and Auto Tour Route.**

**Hours of Use: Sunrise to Sunset daily.**



0 0.125 0.25 0.5 Miles



November 2016