

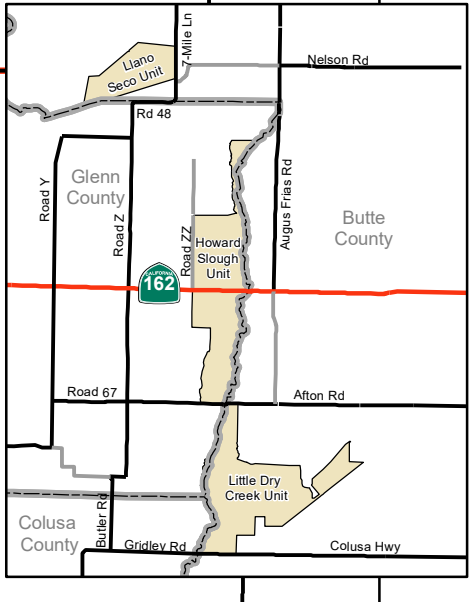
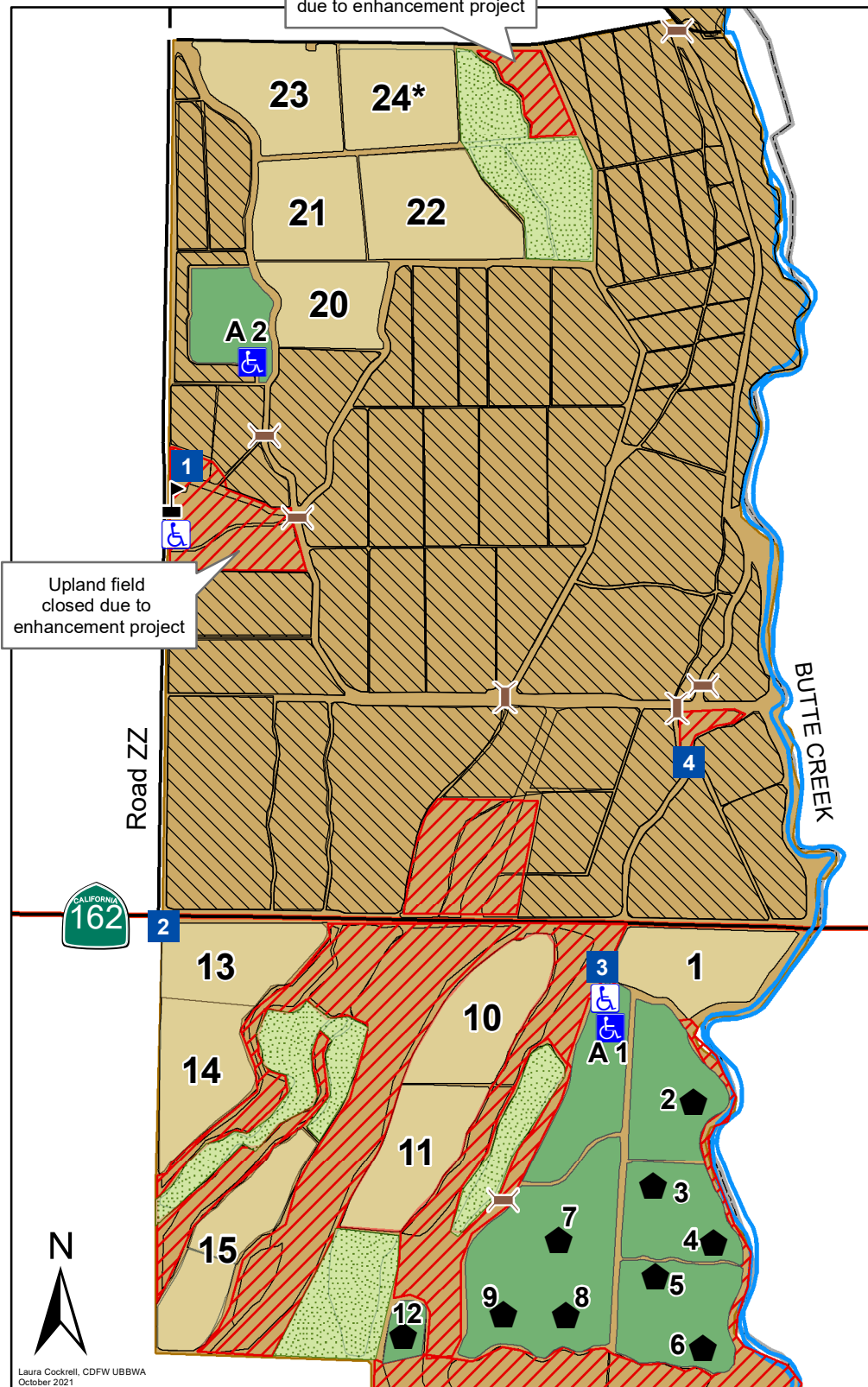
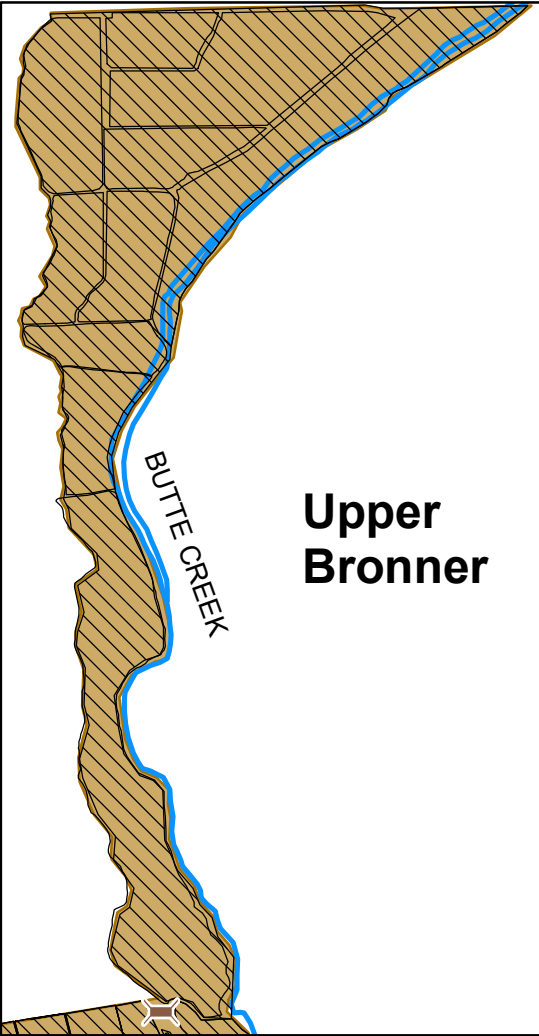


California Department of Fish and Wildlife
 North Central Region
WATERFOWL HUNTING MAP - HOWARD SLOUGH UNIT
UPPER BUTTE BASIN WILDLIFE AREA

Glenn County

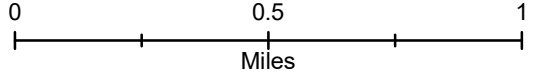
Upland field closed due to enhancement project

Upland field closed due to enhancement project



Laura Cockrell, CDFW UBBWA
 October 2021

- Free Roam
- Special Hunt Area
- Closed Zone
- Howard Slough Unit
- Parking Lots
- MI Blind Parking
- MI Hunting Blind
- Upland Game Only
- Assigned Blind (Must hunt from Blind)
- Check Station
- Creeks / Sloughs
- Local Roads



*Assigned Fields may have a blind available, but hunters are not required to hunt from the blind in Assigned Fields