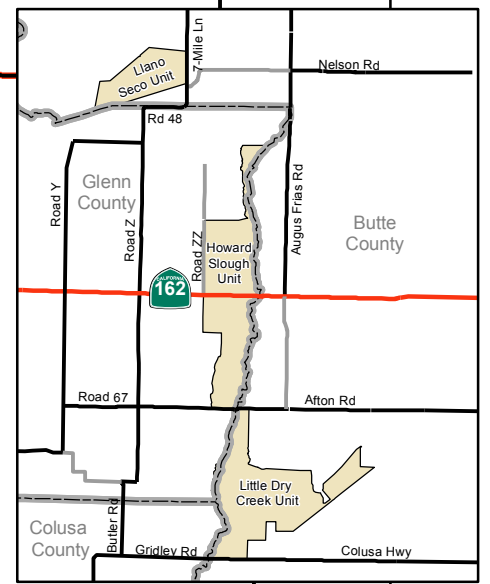
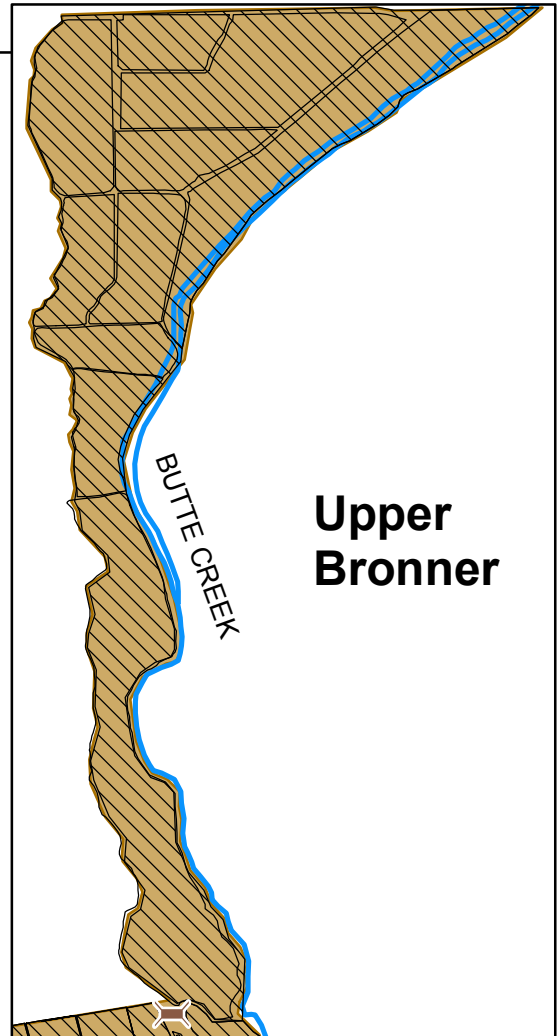
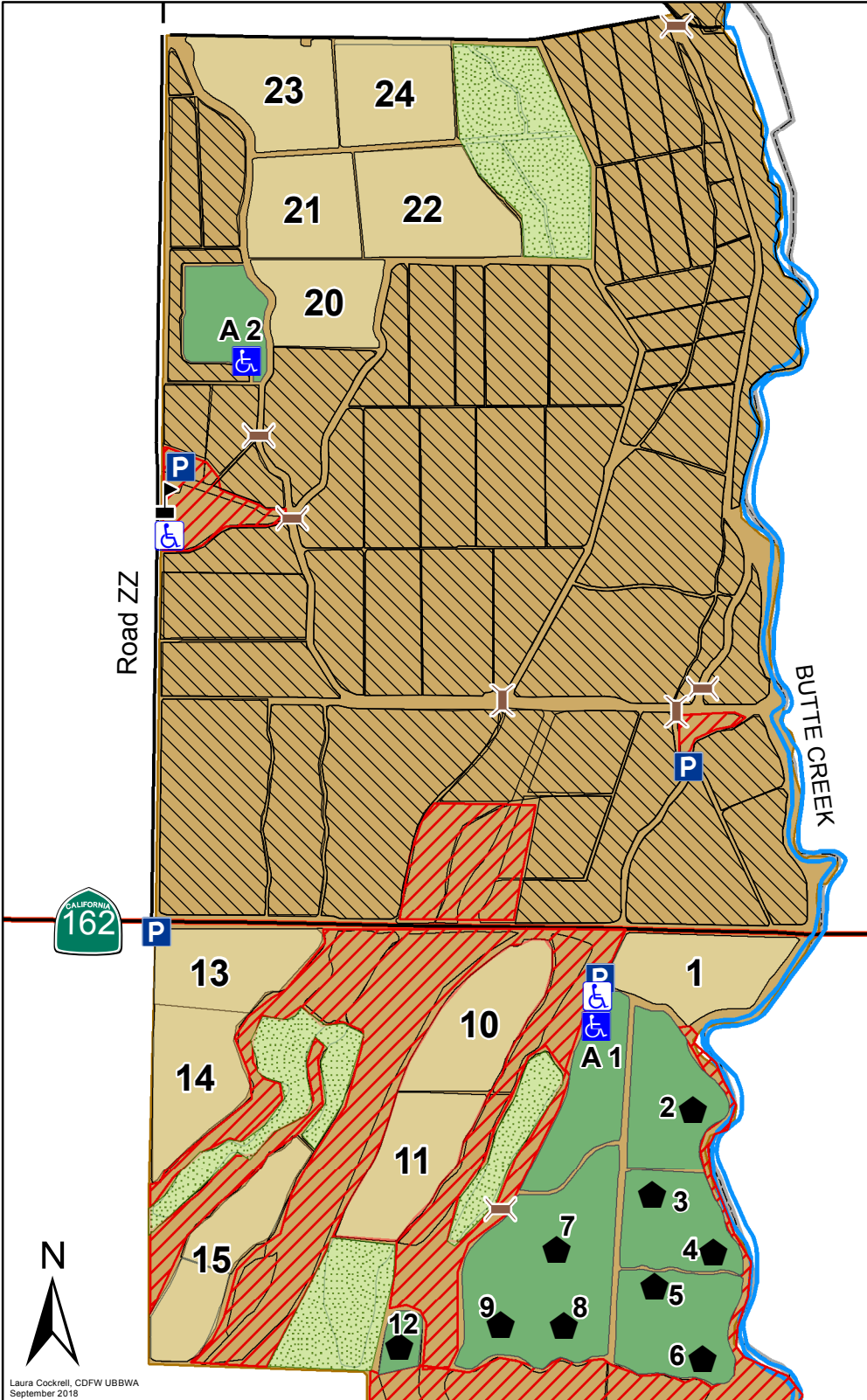




California Department of Fish and Wildlife
 North Central Region
WATERFOWL HUNTING MAP - HOWARD SLOUGH UNIT
UPPER BUTTE BASIN WILDLIFE AREA
 Glenn County



Laura Cockrell, CDFW UBBWA
 September 2018

- | | | |
|--------------------|------------------|---------------------------------------|
| Howard Slough Unit | Upland Game Only | Assigned Blind (Must hunt from Blind) |
| Special Hunt Area | Parking Lots | Check Station |
| Free Roam | MI Blind Parking | Creeks / Sloughs |
| Closed Zone | MI Hunting Blind | Local Roads |

