



California Integrated Waste Management Board

Facility/Site Summary

Page 1

October 28, 1998

County: Imperial

SWIS #: 13-AA-0001

Identification

IMPERIAL WASTE SITE
WORTHINGTON & NEW RIVER

Place: Imperial

Latitude: 32°51'

Longitude: 115°34'

Enforcement Agency

County of Imperial
Division of Environmental Health
Department of Health Services
Courthouse
939 W Main St
El Centro
CA 92243
Phone: (760)339-4203
Fax: (760)352-1309

Operator/Business Owner

COUNTY OF IMPERIAL PUBLIC WORKS
Mr. Timothy Jones
155 SOUTH ELEVENTH STREET
EL CENTRO
CA 92243
Phone: (760)339-4462
Fax: (760)352-1272
Emergency: () -

Land Owner

COUNTY OF IMPERIAL PUBLIC WORKS
Mr. Timothy Jones
155 SOUTH ELEVENTH STREET
EL CENTRO
CA 92243
Phone: (760)339-4462
Fax: (760)352-1272
Emergency: () -

Site Specifications

	Permitted		Actual	
Peak Throughput:	25.00	Tons/day	12.09	12/09/97
Site Capacity:	1,936,000	Cubic Yards	315,525	09/10/98
Total Acreage:	78.00		60.00	01/29/98
Disposal Acreage:	59.00		18.00	05/01/95
Land Use: Public		Waste Types: Mixed municipal, Construction/demolition		
RFI Date: 08/1977				

Activities

Classification	Category	Activity	Regulatory Status	Operational Status
Disposal Facility/DS/SWF	Disposal	Solid Waste Landfill	Permitted	Active



California Integrated Waste Management Board

Facility/Site Specifications

Page 1

October 28, 1998

SWIS #: 13-AA-0001	LEA/EA: County of Imperial	Facility/Site Status: Permitted	
IMPERIAL WASTE SITE		Date: 07/20/79	
		Permit: P01	
Facility/Site			
	Permitted		Actual
Peak Throughput:	25.00	Tons/day	12.09 12/09/97
Site Capacity:	1,936,000	Cubic Yards	315,525 09/10/98
Total Acreage:	78.00		60.00 01/29/98
Disposal Acreage:	59.00		18.00 05/01/95
Land Use: Rural			
RFI Date: 08/1977			

Waste Types:

Construction/demolition
Mixed municipal

01 - Solid Waste Landfill				
	Permitted		Actual	
Peak Throughput:	25.00	Tons/day	0.00	//
Unit Capacity:	1,936,000	Cubic Yards	0	//
Total Acreage:	78.00		0.00	//
Disposal Acreage:	59.00		0.00	//
Remaining Capacity:	0			//
Depth:	0.00		0	//
Elevation:	0		0	//
Estimated Close Date: 01/01/16				
WDR Classification: II				
Storage:	Indoor	Container	Recyclable	Other

Waste Types:

Construction/demolition
Mixed municipal



California Integrated Waste Management Board

Facility/Site Summary

Page 1

October 28, 1998

County: Imperial

SWIS #: 13-AA-0004

Identification

CALEXICO SOLID WASTE DISPOSAL SITE
NEW RIVER & HWY 98

Place: Calexico

Latitude: 32°40'

Longitude: 115°30'

Enforcement Agency

County of Imperial
Division of Environmental Health
Department of Health Services
Courthouse
939 W Main St
El Centro
CA 92243
Phone: (760)339-4203
Fax: (760)352-1309

Operator/Business Owner

COUNTY OF IMPERIAL PUBLIC WORKS
Mr. Timothy Jones
155 SOUTH ELEVENTH STREET
EL CENTRO
CA 92243
Phone: (760)339-4462
Fax: (760)352-1272
Emergency: () -

Land Owner

COUNTY OF IMPERIAL PUBLIC WORKS
Mr. Timothy Jones
155 SOUTH ELEVENTH STREET
EL CENTRO
CA 92243
Phone: (760)339-4462
Fax: (760)352-1272
Emergency: () -

Site Specifications

	Permitted		Actual	
Peak Throughput:	63.00	Tons/day	72.00	12/08/97
Site Capacity:	850,000	Cubic Yards	1,987,149	09/10/98
Total Acreage:	78.00		108.00	06/03/96
Disposal Acreage:	35.12		78.00	08/31/94
Land Use: Public		Waste Types: Agricultural, Construction/demolition, Mixed municipal, Other designated		
RFI Date: 08/1977				

Activities

Classification	Category	Activity	Regulatory Status	Operational Status
Disposal Facility/DS/SWF	Disposal	Solid Waste Landfill	Permitted	Active



California Integrated Waste Management Board

Facility/Site Specifications

Page 1

October 28, 1998

SWIS #: 13-AA-0004

LEA/EA: County of Imperial

Facility/Site Status: Permitted

CALEXICO SOLID WASTE DISPOSAL SITE

Date: 07/20/79

Permit: P01

Facility/Site

	Permitted		Actual	
Peak Throughput:	63.00	Tons/day	72.00	12/08/97
Site Capacity:	850,000	Cubic Yards	1,987,149	09/10/98
Total Acreage:	78.00		108.00	06/03/96
Disposal Acreage:	35.12		78.00	08/31/94

Land Use: Private
RFI Date: 08/1977

Waste Types:

- Agricultural
- Construction/demolition
- Mixed municipal
- Other designated

01 - Solid Waste Landfill

	Permitted		Actual	
Peak Throughput:	63.00	Tons/day	0.00	//
Unit Capacity:	850,000	Cubic Yards	0	//
Total Acreage:	78.00		0.00	//
Disposal Acreage:	35.12		0.00	//
Remaining Capacity:	0			//
Depth:	0.00		0	//
Elevation:	0		0	//
Estimated Close Date:	01/01/14			
WDR Classification:	II			
Storage:	Indoor	Container	Recyclable	Other

Waste Types:

- Agricultural
- Construction/demolition
- Mixed municipal
- Other designated



California Integrated Waste Management Board

Facility/Site Summary

Page 1

October 28, 1998

County: Imperial

SWIS #: 13-AA-0008

Identification

BRAWLEY DISPOSAL SITE
HOVELY ROAD AND THE NEW RIVER

Place: Brawley

Latitude: 32°59'

Longitude: 115°32'

Enforcement Agency

County of Imperial
Division of Environmental Health
Department of Health Services
Courthouse
939 W Main St
El Centro
CA 92243
Phone: (760)339-4203
Fax: (760)352-1309

Operator/Business Owner

COUNTY OF IMPERIAL PUBLIC WORKS
Mr. Timothy Jones
155 SOUTH ELEVENTH STREET
EL CENTRO
CA 92243
Phone: (760)339-4462
Fax: (760)352-1272
Emergency: () -

Land Owner

COUNTY OF IMPERIAL PUBLIC WORKS
Mr. Timothy Jones
155 SOUTH ELEVENTH STREET
EL CENTRO
CA 92243
Phone: (760)339-4462
Fax: (760)352-1272
Emergency: () -

Site Specifications

	Permitted		Actual	
Peak Throughput:	75.00	Tons/day	71.91	06/11/98
Site Capacity:	2,044,000	Cubic Yards	995,000	04/09/94
Total Acreage:	55.00		52.00	04/01/95
Disposal Acreage:	55.00		34.30	01/01/95
Land Use: Public		Waste Types: Construction/demolition, Mixed municipal, Other designated		
RFI Date: 08/1977				

Activities

Classification	Category	Activity	Regulatory Status	Operational Status
Disposal Facility/DS/SWF	Disposal	Solid Waste Landfill	Permitted	Active



California Integrated Waste Management Board

Facility/Site Specifications

Page 1

October 28, 1998

SWIS #: 13-AA-0008	LEA/EA: County of Imperial	Facility/Site Status: Permitted	
BRAWLEY DISPOSAL SITE		Date: 07/20/79	
		Permit: P01	
Facility/Site			
	Permitted		Actual
Peak Throughput:	75.00	Tons/day	71.91 06/11/98
Site Capacity:	2,044,000	Cubic Yards	995,000 04/09/94
Total Acreage:	55.00		52.00 04/01/95
Disposal Acreage:	55.00		34.30 01/01/95
Land Use: Private			
RFI Date: 08/1977			


Waste Types:

- Construction/demolition
- Mixed municipal
- Other designated

01 - Solid Waste Landfill				
	Permitted		Actual	
Peak Throughput:	75.00	Tons/day	0.00	//
Unit Capacity:	2,044,000	Cubic Yards	0	//
Total Acreage:	55.00		0.00	//
Disposal Acreage:	55.00		0.00	//
Remaining Capacity:	0			//
Depth:	0.00		0	//
Elevation:	0		0	//
Estimated Close Date: 01/01/00				
WDR Classification: II				
Storage:	Indoor	Container	Recyclable	Other

Waste Types:

- Construction/demolition
- Mixed municipal
- Other designated



California Integrated Waste Management Board

Facility/Site Summary

Page 1

October 28, 1998

County: Imperial

SWIS #: 13-AA-0009

Identification

NILAND CUT AND FILL SITE
CUFF ROAD; 4 MILES NORTHEAST OF NILAND

Place: Niland

Latitude: 33°14'

Longitude: 115°31'

Enforcement Agency

County of Imperial
Division of Environmental Health
Department of Health Services
Courthouse
939 W Main St
El Centro
CA 92243
Phone: (760)339-4203
Fax: (760)352-1309

Operator/Business Owner

COUNTY OF IMPERIAL PUBLIC WORKS
Mr. Timothy Jones
155 SOUTH ELEVENTH STREET
EL CENTRO
CA 92243
Phone: (760)339-4462
Fax: (760)352-1272
Emergency: () -

Land Owner

US Department of Interior, BLM-El Centro
Linda Self
1661 South Fourth Street
El Centro
CA 92243-4561
Phone: (760)337-4426
Fax: () -
Emergency: () -

Site Specifications

	Permitted		Actual	
Peak Throughput:	5.00	Tons/day	4.28	12/01/97
Site Capacity:	131,000	Cubic Yards	117,218	10/14/98
Total Acreage:	80.00		100.00	10/04/95
Disposal Acreage:	80.00		13.90	04/09/94

Land Use: Public
RFI Date: 03/1985

Waste Types: Construction/demolition, Mixed municipal

Activities

Classification	Category	Activity	Regulatory Status	Operational Status
Disposal Facility/DS/SWF	Disposal	Solid Waste Landfill	Permitted	Active



California Integrated Waste Management Board

Facility/Site Specifications

Page 1

October 28, 1998

SWIS #: 13-AA-0009	LEA/EA: County of Imperial	Facility/Site Status: Permitted	
NILAND CUT AND FILL SITE		Date: 09/11/85	
Permit: P01			
Facility/Site			
	Permitted		Actual
Peak Throughput:	5.00	Tons/day	4.28 12/01/97
Site Capacity:	131,000	Cubic Yards	117,218 10/14/98
Total Acreage:	80.00		100.00 10/04/95
Disposal Acreage:	80.00		13.90 04/09/94
Land Use: Open Space			
RFI Date: 03/1985			

Waste Types:

Construction/demolition
Mixed municipal

01 - Solid Waste Landfill				
	Permitted		Actual	
Peak Throughput:	5.00	Tons/day	0.00	//
Unit Capacity:	131,000	Cubic Yards	0	//
Total Acreage:	80.00		0.00	//
Disposal Acreage:	80.00		0.00	//
Remaining Capacity:	0			//
Depth:	0.00		0	//
Elevation:	0		0	//
Estimated Close Date: 01/01/48				
WDR Classification: III				
Storage:	Indoor	Container	Recyclable	Other

Waste Types:

Construction/demolition
Mixed municipal



California Integrated Waste Management Board

Facility/Site Summary

Page 1

October 28, 1998

County: Imperial

SWIS #: 13-AA-0010

Identification

HOT SPA CUT AND FILL SITE
EAST OF HOT SPA ROAD

Place: Bombay Beach

Latitude: 33°21'

Longitude: 115°43'

Enforcement Agency

County of Imperial
Division of Environmental Health
Department of Health Services
Courthouse
939 W Main St
El Centro
CA 92243
Phone: (760)339-4203
Fax: (760)352-1309

Operator/Business Owner

COUNTY OF IMPERIAL PUBLIC WORKS
Mr. Timothy Jones
155 SOUTH ELEVENTH STREET
EL CENTRO
CA 92243
Phone: (760)339-4462
Fax: (760)352-1272
Emergency: () -

Land Owner

COUNTY OF IMPERIAL PUBLIC WORKS
Mr. Timothy Jones
155 SOUTH ELEVENTH STREET
EL CENTRO
CA 92243
Phone: (760)339-4462
Fax: (760)352-1272
Emergency: () -

Site Specifications

	Permitted		Actual	
Peak Throughput:	4.00	Tons/day	4.02	01/14/98
Site Capacity:	70,000	Cubic Yards	454,295	10/14/98
Total Acreage:	40.00		40.00	04/09/94
Disposal Acreage:	40.00		6.40	04/09/94

Land Use: Public
RFI Date: 03/1985

Waste Types: Mixed municipal, Construction/demolition

Activities

Classification	Category	Activity	Regulatory Status	Operational Status
Disposal Facility/DS/SWF	Disposal	Solid Waste Landfill	Permitted	Active



California Integrated Waste Management Board

Facility/Site Specifications

Page 1

October 28, 1998

SWIS #: 13-AA-0010	LEA/EA: County of Imperial	Facility/Site Status: Permitted	
HOT SPA CUT AND FILL SITE		Date: 09/11/85	
		Permit: P01	
Facility/Site			
	Permitted		Actual
Peak Throughput:	4.00	Tons/day	4.02 01/14/98
Site Capacity:	70,000	Cubic Yards	454,295 10/14/98
Total Acreage:	40.00		40.00 04/09/94
Disposal Acreage:	40.00		6.40 04/09/94
Land Use: Open Space			
RFI Date: 03/1985			

Waste Types:

Construction/demolition
Mixed municipal

01 - Solid Waste Landfill				
	Permitted		Actual	
Peak Throughput:	4.00	Tons/day	0.00	//
Unit Capacity:	70,000	Cubic Yards	0	//
Total Acreage:	40.00		0.00	//
Disposal Acreage:	40.00		0.00	//
Remaining Capacity:	70,000			09/11/85
Depth:	0.00		0	//
Elevation:	0		0	//
Estimated Close Date: 01/01/21				
WDR Classification: III				
Storage:	Indoor	Container	Recyclable	Other

Waste Types:

Construction/demolition
Mixed municipal



California Integrated Waste Management Board

Facility/Site Summary

Page 1

October 28, 1998

County: Imperial

SWIS #: 13-AA-0011

Identification

SALTON CITY CUT AND FILL SITE
7 MI WEST HWY 86, SOUTH OF SALTON CITY

Place: Salton City

Latitude: 33°19'

Longitude: 115°59'

Enforcement Agency

County of Imperial
Division of Environmental Health
Department of Health Services
Courthouse
939 W Main St
El Centro
CA 92243
Phone: (760)339-4203
Fax: (760)352-1309

Operator/Business Owner

COUNTY OF IMPERIAL PUBLIC WORKS
Mr. Timothy Jones
155 SOUTH ELEVENTH STREET
EL CENTRO
CA 92243
Phone: (760)339-4462
Fax: (760)352-1272
Emergency: () -

Land Owner

US Department of Interior, BLM-El Centro
Linda Self
1661 South Fourth Street
El Centro
CA 92243-4561
Phone: (760)337-4426
Fax: () -
Emergency: () -

Site Specifications

	Permitted		Actual	
Peak Throughput:	1.00	Tons/day	3.15	01/07/98
Site Capacity:	2,581,300	Cubic Yards	124,265	10/14/98
Total Acreage:	320.00		320.00	12/16/96
Disposal Acreage:	320.00		7.80	12/16/96
Land Use:	Public	Waste Types:	Mixed municipal, Construction/demolition	
RFI Date:	08/1977			

Activities

Classification	Category	Activity	Regulatory Status	Operational Status
Disposal Facility/DS/SWF	Disposal	Solid Waste Landfill	Permitted	Active



California Integrated Waste Management Board

Facility/Site Specifications

Page 1

October 28, 1998

SWIS #: 13-AA-0011	LEA/EA: County of Imperial	Facility/Site Status: Permitted	
SALTON CITY CUT AND FILL SITE		Date: 02/28/80	
Permit: P01			
Facility/Site			
	Permitted		Actual
Peak Throughput:	1.00	Tons/day	3.15 01/07/98
Site Capacity:	2,581,300	Cubic Yards	124,265 10/14/98
Total Acreage:	320.00		320.00 12/16/96
Disposal Acreage:	320.00		7.80 12/16/96
Land Use: Open Space			
RFI Date: 08/1977			

Waste Types:

Construction/demolition
Mixed municipal

01 - Solid Waste Landfill				
	Permitted		Actual	
Peak Throughput:	1.00	Tons/day	0.00	//
Unit Capacity:	2,581,300	Cubic Yards	0	//
Total Acreage:	320.00		0.00	//
Disposal Acreage:	320.00		0.00	//
Remaining Capacity:	0			//
Depth:	0.00		0	//
Elevation:	0		0	//
Estimated Close Date: 01/01/09				
WDR Classification: II				
Storage:	Indoor	Container	Recyclable	Other

Waste Types:

Construction/demolition
Mixed municipal



California Integrated Waste Management Board

Facility/Site Summary

Page 1

October 28, 1998

County: Imperial

SWIS #: 13-AA-0014

<u>Identification</u>	<u>Enforcement Agency</u>
NILAND MARINA SITE 1.9 MILES FROM STATE HWY 111	County of Imperial Division of Environmental Health Department of Health Services Courthouse 939 W Main St El Centro CA 92243 Phone: (760)339-4203 Fax: (760)352-1309
Place: Niland Latitude: 33°14' Longitude: 115°31'	

<u>Operator/Business Owner</u>	<u>Land Owner</u>
COUNTY OF IMPERIAL PARKS & REC-STATE ST MR RANDY RISTER 1002 STATE ST EL CENTRO CA 92243 Phone: (619)339-4384 Fax: () - Emergency: () -	COUNTY OF IMPERIAL PARKS & REC-STATE ST MR RANDY RISTER 1002 STATE ST EL CENTRO CA 92243 Phone: (619)339-4384 Fax: () - Emergency: () -

Site Specifications

	<u>Permitted</u>	<u>Actual</u>
Peak Throughput:	0.00	0.00 //
Site Capacity:	0	0 //
Total Acreage:	0.00	0.00 //
Disposal Acreage:	0.00	0.00 //
Land Use: Public		Waste Types:
RFI Date:		

Activities

<u>Classification</u>	<u>Category</u>	<u>Activity</u>	<u>Regulatory Status</u>	<u>Operational Status</u>
Disposal Facility/DS/SWF	Disposal	Solid Waste Landfill	Unpermitted	Inactive



California Integrated Waste Management Board

Facility/Site Summary

Page 1

October 28, 1998

County: Imperial

SWIS #: 13-AA-0019

Identification

REPUBLIC IMPERIAL LANDFILL
104 EAST ROBINSON ROAD

Place: Imperial

Latitude: 32°51'

Longitude: 115°34'

Enforcement Agency

County of Imperial
Division of Environmental Health
Department of Health Services
Courthouse
939 W Main St
El Centro
CA 92243
Phone: (760)339-4203
Fax: (760)352-1309

Operator/Business Owner

REPUBLIC IMPERIAL ACQUISITION CORP.
Mr. JOHN LAU
104 E. ROBINSON ROAD
IMPERIAL
CA 92251
Phone: (760)355-2000
Fax: (760)355-4674
Emergency: () -

Land Owner

REPUBLIC IMPERIAL ACQUISITION CORP.
Mr. JOHN LAU
104 E. ROBINSON ROAD
IMPERIAL
CA 92251
Phone: (760)355-2000
Fax: (760)355-4674
Emergency: () -

Site Specifications

	Permitted		Actual	
Peak Throughput:	441.00	Tons/day	210.00	01/09/98
Site Capacity:	4,324,200	Cubic Yards	4,324,200	09/22/97
Total Acreage:	170.00		170.00	01/09/98
Disposal Acreage:	73.00		31.00	01/09/98

Land Use: Public
RFI Date: 06/1997

Waste Types: Mixed municipal, Agricultural, Construction/demolition, Ash,
Tires, Industrial

Activities

Classification	Category	Activity	Regulatory Status	Operational Status
Disposal Facility/DS/SWF	Disposal	Solid Waste Landfill	Permitted	Active



California Integrated Waste Management Board

Facility/Site Specifications

Page 1

October 28, 1998

SWIS #: 13-AA-0019	LEA/EA: County of Imperial	Facility/Site Status: Permitted
REPUBLIC IMPERIAL LANDFILL		Date: 11/24/97
		Permit: P03

Facility/Site

	Permitted		Actual	
Peak Throughput:	441.00	Tons/day	210.00	01/09/98
Site Capacity:	4,324,200	Cubic Yards	4,324,200	09/22/97
Total Acreage:	170.00		170.00	01/09/98
Disposal Acreage:	73.00		31.00	01/09/98

Land Use: Private
RFI Date: 06/1997

Waste Types:

- Agricultural
- Ash
- Construction/demolition
- Industrial
- Mixed municipal
- Tires

01 - Solid Waste Landfill

	Permitted		Actual	
Peak Throughput:	441.00	Tons/day	0.00	//
Unit Capacity:	4,324,200	Cubic Yards	0	//
Total Acreage:	170.00		0.00	//
Disposal Acreage:	73.00		0.00	//
Remaining Capacity:	0			//
Depth:	0.00		0	//
Elevation: 0			0	//


Estimated Close Date: 01/01/98

WDR Classification:

Storage:	Indoor	Container	Recyclable	Other
-----------------	---------------	------------------	-------------------	--------------

Waste Types:

- Agricultural
- Ash
- Construction/demolition
- Industrial
- Mixed municipal
- Tires



California Integrated Waste Management Board

Facility/Site Summary

Page 1

October 28, 1998

County: Imperial

SWIS #: 13-AA-0020

Identification

CRUICKSHANK ROAD - CITY SITE
CRUICKSHANK RD X HWY 111 NW OF EL CENTRO

Place: El Centro

Latitude: 32°48'

Longitude: 115°34'

Enforcement Agency

County of Imperial
Division of Environmental Health
Department of Health Services
Courthouse
939 W Main St
El Centro
CA 92243
Phone: (760)339-4203
Fax: (760)352-1309

Operator/Business Owner

City of El Centro
Mr. Abdul Salem
1275 Main Street
El Centro
CA 92243
Phone: (760)337-4540
Fax: (760)352-6137
Emergency: () -

Land Owner

City of El Centro
Mr. Abdul Salem
1275 Main Street
El Centro
CA 92243
Phone: (760)337-4540
Fax: (760)352-6137
Emergency: () -

Site Specifications

	Permitted	Actual	
Peak Throughput:	0.00	0.00	//
Site Capacity:	0	0	//
Total Acreage:	0.00	41.00	02/03/98
Disposal Acreage:	0.00	0.00	//

Land Use: Public
RFI Date:

Waste Types: Other designated

Activities

Classification	Category	Activity	Regulatory Status	Operational Status
Disposal Facility/DS/SWF	Disposal	Solid Waste Landfill	Unpermitted	Inactive



California Integrated Waste Management Board

Facility/Site Summary

Page 1

October 28, 1998

County: Imperial

SWIS #: 13-AA-0022

Identification

DESERT VALLEY COMPANY
3301 WEST HIGHWAY 86

Place: Westmorland

Latitude: 33°02'

Longitude: 115°37'

Enforcement Agency

County of Imperial
Division of Environmental Health
Department of Health Services
Courthouse
939 W Main St
El Centro
CA 92243
Phone: (760)339-4203
Fax: (760)352-1309

Operator/Business Owner

DESERT VALLEY CO.
Mr. BRUCE CARLSEN
950 W. Lindsey Rd.
CALIPATRIA
CA 92233
Phone: (760)348-4205
Fax: (760)348-4020
Emergency: () -

Land Owner

DESERT VALLEY CO.
Mr. BRUCE CARLSEN
950 W. Lindsey Rd.
CALIPATRIA
CA 92233
Phone: (760)348-4205
Fax: (760)348-4020
Emergency: () -

Site Specifications

	Permitted		Actual	
Peak Throughput:	500.00	Tons/day	188.16	06/17/98
Site Capacity:	514,000	Cubic Yards	277,700	08/13/98
Total Acreage:	160.00		160.00	11/08/96
Disposal Acreage:	18.70		12.00	02/09/98

Land Use: Public
RFI Date: 10/1995

Waste Types: Industrial

Activities

Classification	Category	Activity	Regulatory Status	Operational Status
Disposal Facility/DS/SWF	Disposal	Solid Waste Landfill	Permitted	Active



California Integrated Waste Management Board

Facility/Site Specifications

Page 1

October 28, 1998

SWIS #: 13-AA-0022	LEA/EA: County of Imperial	Facility/Site Status: Permitted	
DESERT VALLEY COMPANY		Date: 02/01/96	
		Permit: P01	
Facility/Site			
	Permitted		Actual
Peak Throughput:	500.00	Tons/day	188.16 06/17/98
Site Capacity:	514,000	Cubic Yards	277,700 08/13/98
Total Acreage:	160.00		160.00 11/08/96
Disposal Acreage:	18.70		12.00 02/09/98
Land Use: Public			
RFI Date: 10/1995			

Waste Types:

Industrial

01 - Solid Waste Landfill				
	Permitted		Actual	
Peak Throughput:	500.00	Tons/day	0.00	//
Unit Capacity:	514,000	Cubic Yards	0	//
Total Acreage:	160.00		0.00	//
Disposal Acreage:	18.70		0.00	//
Remaining Capacity:	0			//
Depth:	35.00	BGL	0	//
Elevation:	-74		0	//
Estimated Close Date: 01/01/97				
WDR Classification: II				
Storage:	Indoor	Container	Recyclable	Other

Waste Types:



California Integrated Waste Management Board

Facility/Site Summary

Page 1

October 28, 1998

County: Riverside

SWIS #: 33-AA-0015

Identification

OASIS SANITARY LANDFILL
84-505 84TH STREET

Place: Oasis

Latitude: 33°28'

Longitude: 116°06'

Enforcement Agency

County of Riverside
Department of Environmental Health
County Health Services Agency
4080 Lemon St 9th Fl
PO Box 1280
Riverside
CA 92502-1280
Phone: (909)955-8982
Fax: (909)781-9653

Operator/Business Owner

COUNTY OF RIVERSIDE WASTE RES. MGMT. DIS
MR. ROBERT A. NELSON
1995 MARKET STREET
RIVERSIDE
CA 92501
Phone: (909)275-1370
Fax: (909)275-1374
Emergency: (909)222-0006

Land Owner

COUNTY OF RIVERSIDE WASTE RES. MGMT. DIS
MR. ROBERT A. NELSON
1995 MARKET STREET
RIVERSIDE
CA 92501
Phone: (909)275-1370
Fax: (909)275-1374
Emergency: (909)222-0006

Site Specifications


	Permitted		Actual	
Peak Throughput:	41.00	Tons/day	26.00	03/11/96
Site Capacity:	870,000	Cubic Yards	530,199	08/25/98
Total Acreage:	154.00		154.00	03/11/61
Disposal Acreage:	32.00		32.00	03/11/96

Land Use: Public
RFI Date: 03/1992

Waste Types: , Mixed municipal, Agricultural, Construction/demolition,
Contaminated soil

Activities

Classification	Category	Activity	Regulatory Status	Operational Status
Disposal Facility/DS/SWF	Disposal	Solid Waste Landfill	Permitted	Active



California Integrated Waste Management Board

Facility/Site Specifications

Page 1

October 28, 1998

SWIS #: 33-AA-0015	LEA/EA: County of Riverside	Facility/Site Status: Permitted	
OASIS SANITARY LANDFILL		Date: 08/16/93	
		Permit: P01	
Facility/Site			
	Permitted		Actual
Peak Throughput:	41.00	Tons/day	26.00 03/11/96
Site Capacity:	870,000	Cubic Yards	530,199 08/25/98
Total Acreage:	154.00		154.00 03/11/61
Disposal Acreage:	32.00		32.00 03/11/96
Land Use: Open Space			
RFI Date: 03/1992			

Waste Types:

- Agricultural
- Construction/demolition
- Contaminated soil
- Mixed municipal

01 - Solid Waste Landfill			
	Permitted		Actual
Peak Throughput:	41.00	Tons/day	26.00 03/11/96
Unit Capacity:	870,000	Cubic Yards	870,000 03/11/96
Total Acreage:	154.00		154.00 03/11/61
Disposal Acreage:	32.00		32.00 03/11/96
Remaining Capacity:	0		//
Depth:	-162.00	BGL	0 //
Elevation:	-60		0 //
Estimated Close Date: 01/01/12			
WDR Classification: 3			
Storage:	Indoor	Container	Recyclable Other

Waste Types:



California Integrated Waste Management Board

Facility/Site Summary

Page 1

October 28, 1998

County: Riverside

SWIS #: 33-AA-0014

Identification

MECCA LANDFILL
60TH AVE & LINCOLN ST

Place: Mecca

Latitude: 33°34'

Longitude: 116°04'

Enforcement Agency

County of Riverside
Department of Environmental Health
County Health Services Agency
4080 Lemon St 9th Fl
PO Box 1280
Riverside
CA 92502-1280
Phone: (909)955-8982
Fax: (909)781-9653

Operator/Business Owner

Land Owner

COACHELLA VALLEY COUNTY WATER DIST
Mr. TOM LEVY
P.O. BOX 1058
COACHELLA
CA 92236

Phone: () -

Fax: () -

Emergency: () -

Phone: (619)398-2651

Fax: () -

Emergency: () -

Site Specifications

	Permitted	Actual	
Peak Throughput:	0.00	0.00	//
Site Capacity:	0	0	//
Total Acreage:	0.00	0.00	//
Disposal Acreage:	0.00	0.00	//

Land Use: Public

RFI Date:

Waste Types:

Activities

Classification	Category	Activity	Regulatory Status	Operational Status
Disposal Site	Disposal	Solid Waste Disposal Site	Permitted	Closed



California Integrated Waste Management Board

Facility/Site Summary

Page 1

October 28, 1998

County: Riverside

SWIS #: 33-AA-0071

Identification

MECCA LANDFILL II
BOX CANYON RD & GARFIELD ST

Place: Mecca

Latitude: 33°34'

Longitude: 116°04'

Enforcement Agency

County of Riverside
Department of Environmental Health
County Health Services Agency
4080 Lemon St 9th Fl
PO Box 1280
Riverside
CA 92502-1280
Phone: (909)955-8982
Fax: (909)781-9653

Operator/Business Owner

COUNTY OF RIVERSIDE WASTE RES. MGMT. DIS
MR. ROBERT A. NELSON
1995 MARKET STREET
RIVERSIDE
CA 92501
Phone: (909)275-1370
Fax: (909)275-1374
Emergency: (909)222-0006

Land Owner

COUNTY OF RIVERSIDE WASTE RES. MGMT. DIS
MR. ROBERT A. NELSON
1995 MARKET STREET
RIVERSIDE
CA 92501
Phone: (909)275-1370
Fax: (909)275-1374
Emergency: (909)222-0006

Site Specifications

	Permitted		Actual	
Peak Throughput:	50.00	Tons/day	28.00	03/11/96
Site Capacity:	578,694	Cubic Yards	216,020	08/25/98
Total Acreage:	80.00		80.00	03/11/96
Disposal Acreage:	20.00		20.00	03/11/96

Land Use: Public
RFI Date: 03/1992

Waste Types: Mixed municipal, Construction/demolition, Agricultural

Activities

Classification	Category	Activity	Regulatory Status	Operational Status
Disposal Facility/DS/SWF	Disposal	Solid Waste Landfill	Permitted	Active



California Integrated Waste Management Board

Facility/Site Specifications

Page 1

October 28, 1998

SWIS #: 33-AA-0071	LEA/EA: County of Riverside	Facility/Site Status: Permitted	
MECCA LANDFILL II		Date: 12/21/92	
		Permit: P01	
Facility/Site			
	Permitted		Actual
Peak Throughput:	50.00	Tons/day	28.00 03/11/96
Site Capacity:	578,694	Cubic Yards	216,020 08/25/98
Total Acreage:	80.00		80.00 03/11/96
Disposal Acreage:	20.00		20.00 03/11/96
Land Use: Rural			
RFI Date: 03/1992			

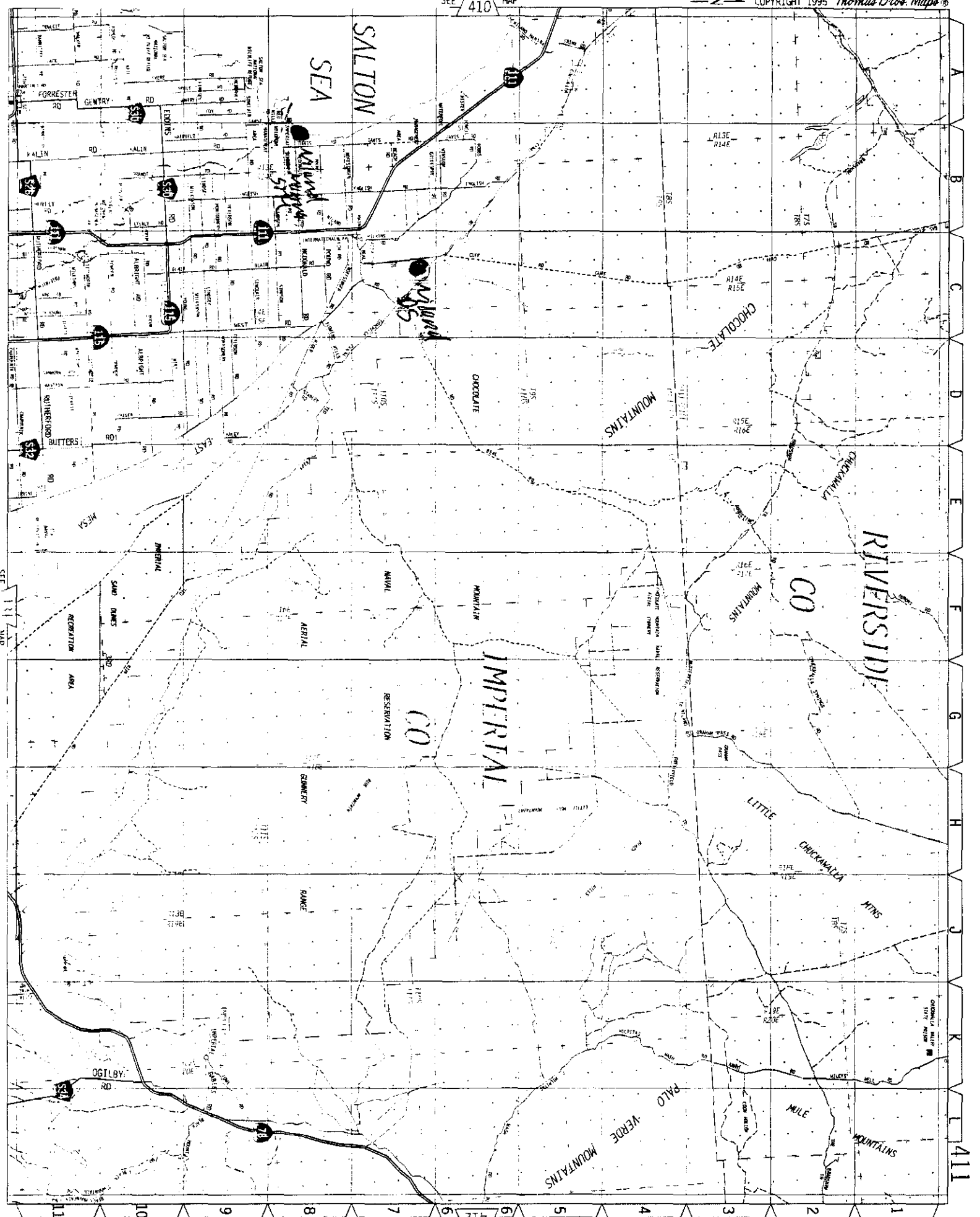
Waste Types:

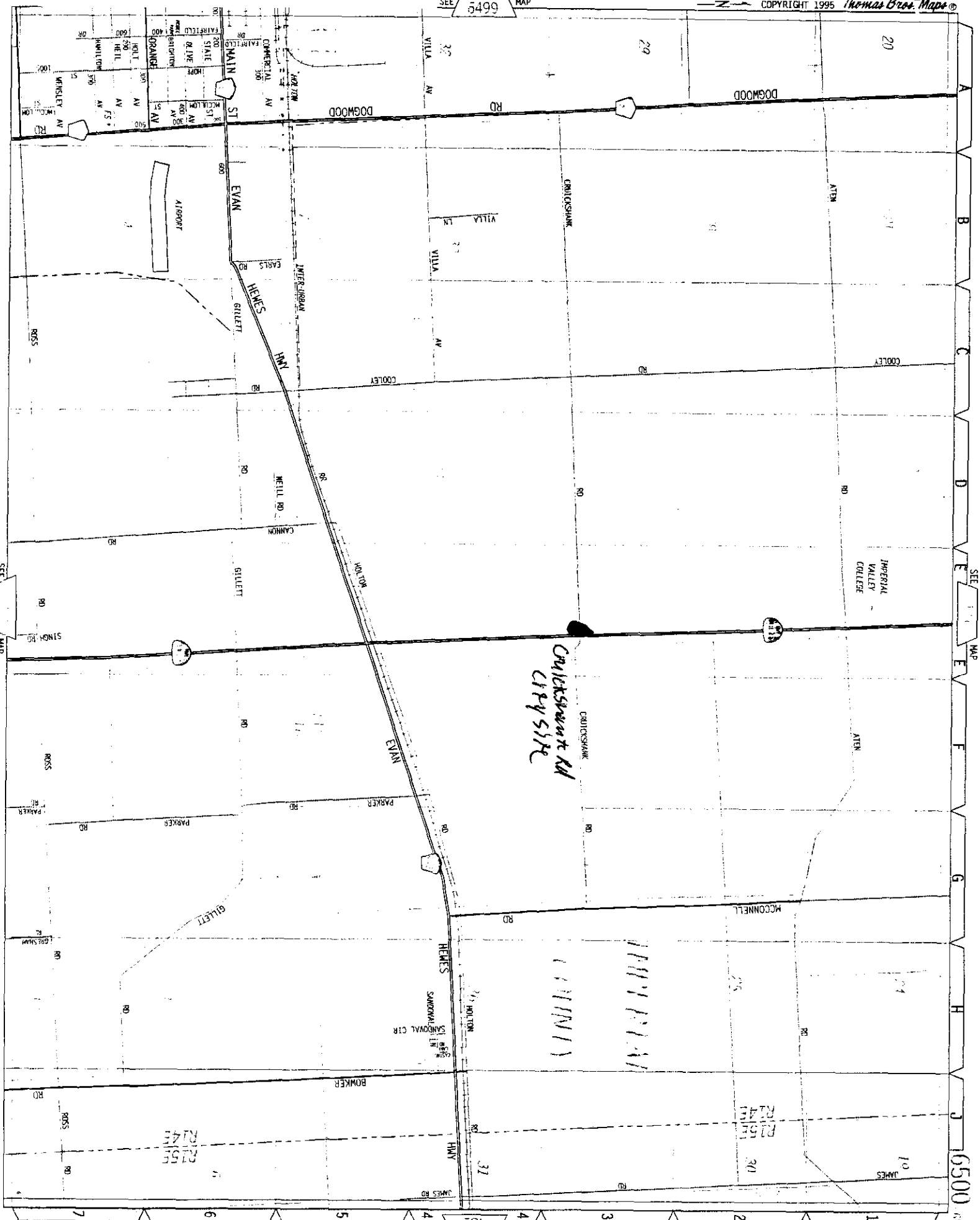
- Agricultural
- Construction/demolition
- Mixed municipal

01 - Solid Waste Landfill			
	Permitted		Actual
Peak Throughput:	50.00	Tons/day	28.00 03/11/96
Unit Capacity:	578,694	Cubic Yards	0 / /
Total Acreage:	80.00		80.00 03/11/96
Disposal Acreage:	20.00		20.00 03/11/96
Remaining Capacity:	406,196		01/01/92
Depth:	0.00		0 / /
Elevation:	70		0 / /
Estimated Close Date: 01/01/08			
WDR Classification: 3			
Storage:	Indoor	Container	Recyclable Other

Waste Types:

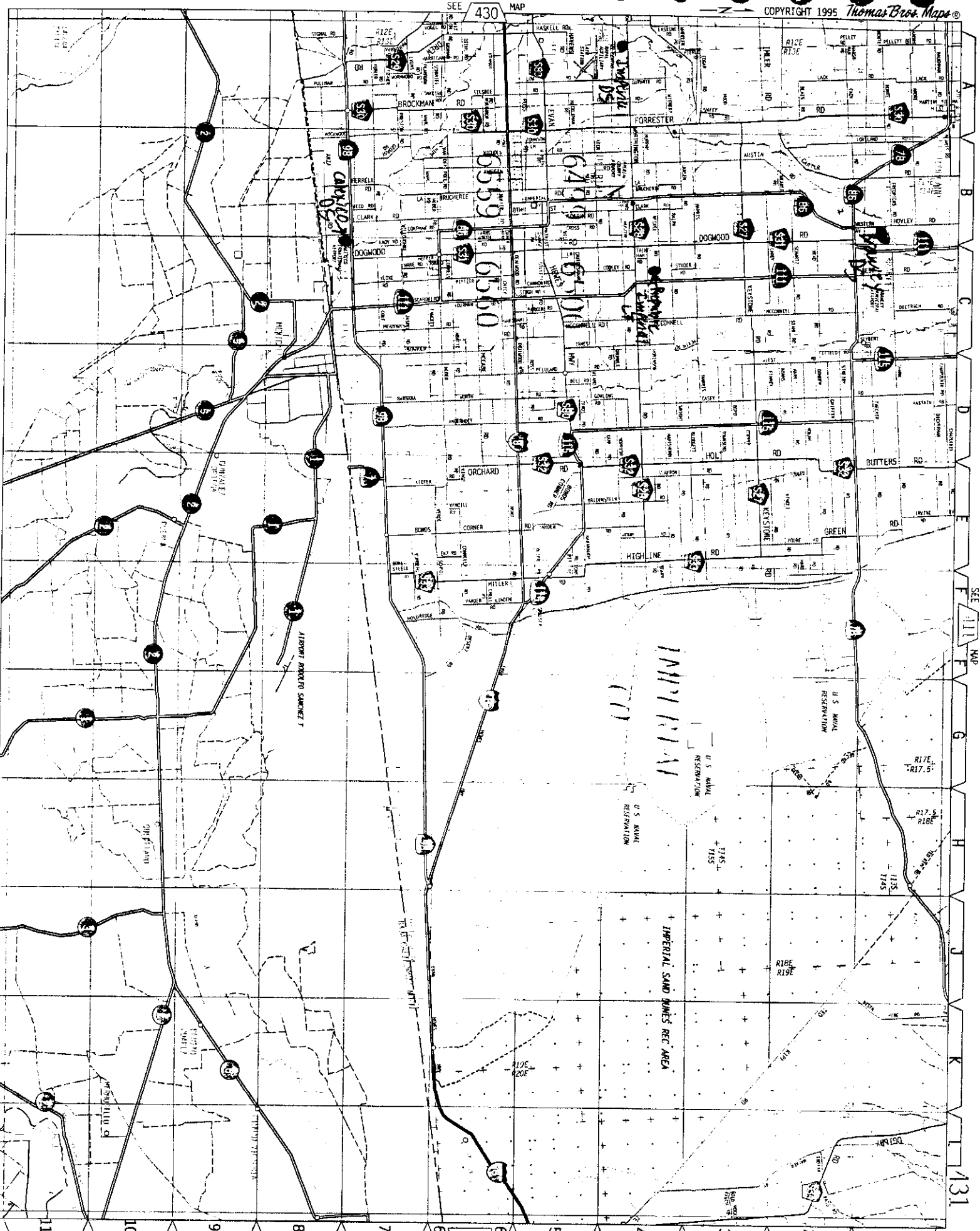
- Agricultural
- Construction/demolition
- Mixed municipal





SEE 5499 MAP

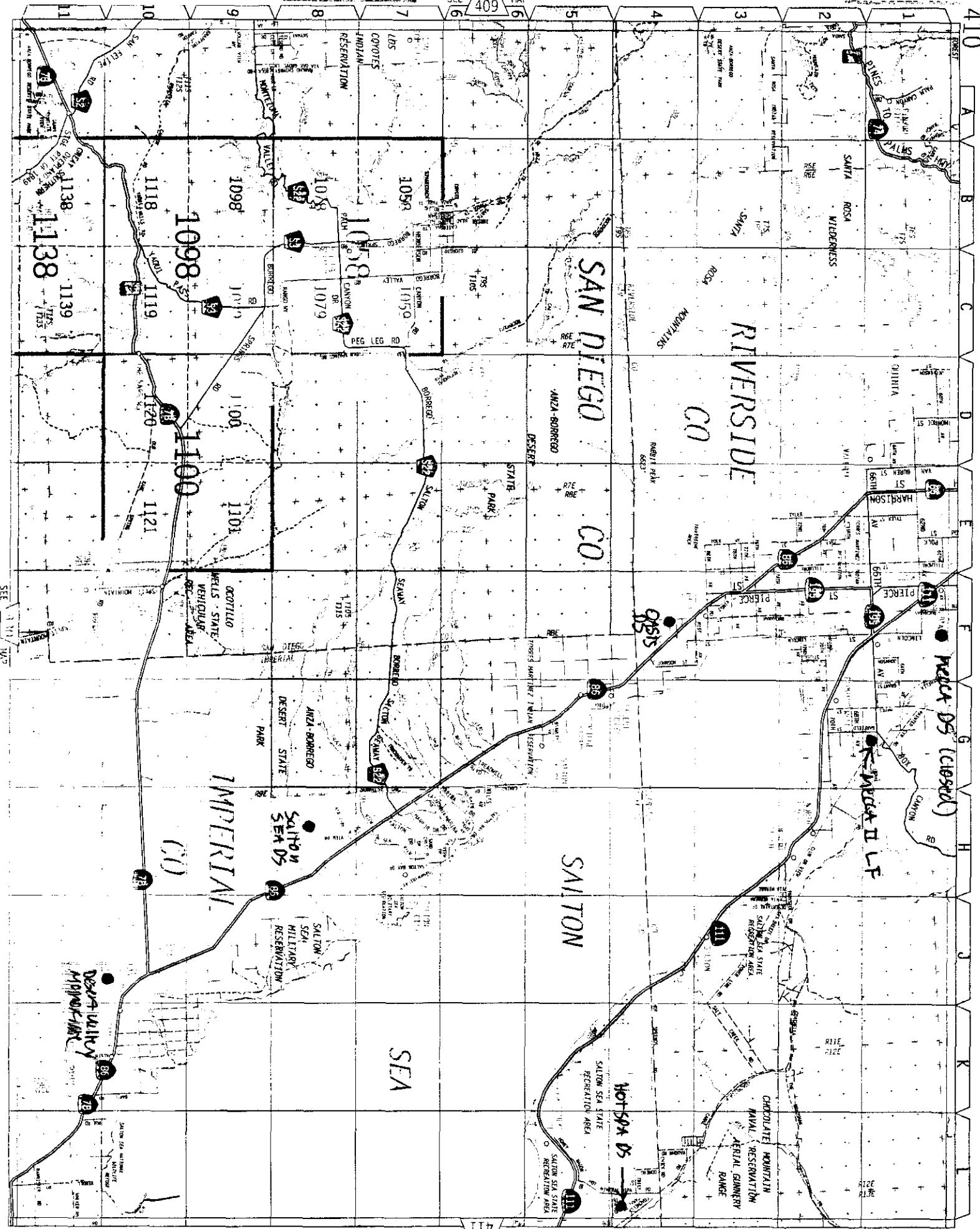
6500



SEE 111 MAP

431

AREA



410
A
B
C
D
E
F
G
H
I
J
K

11
10
9
8
7
6
5
4
3
2
1