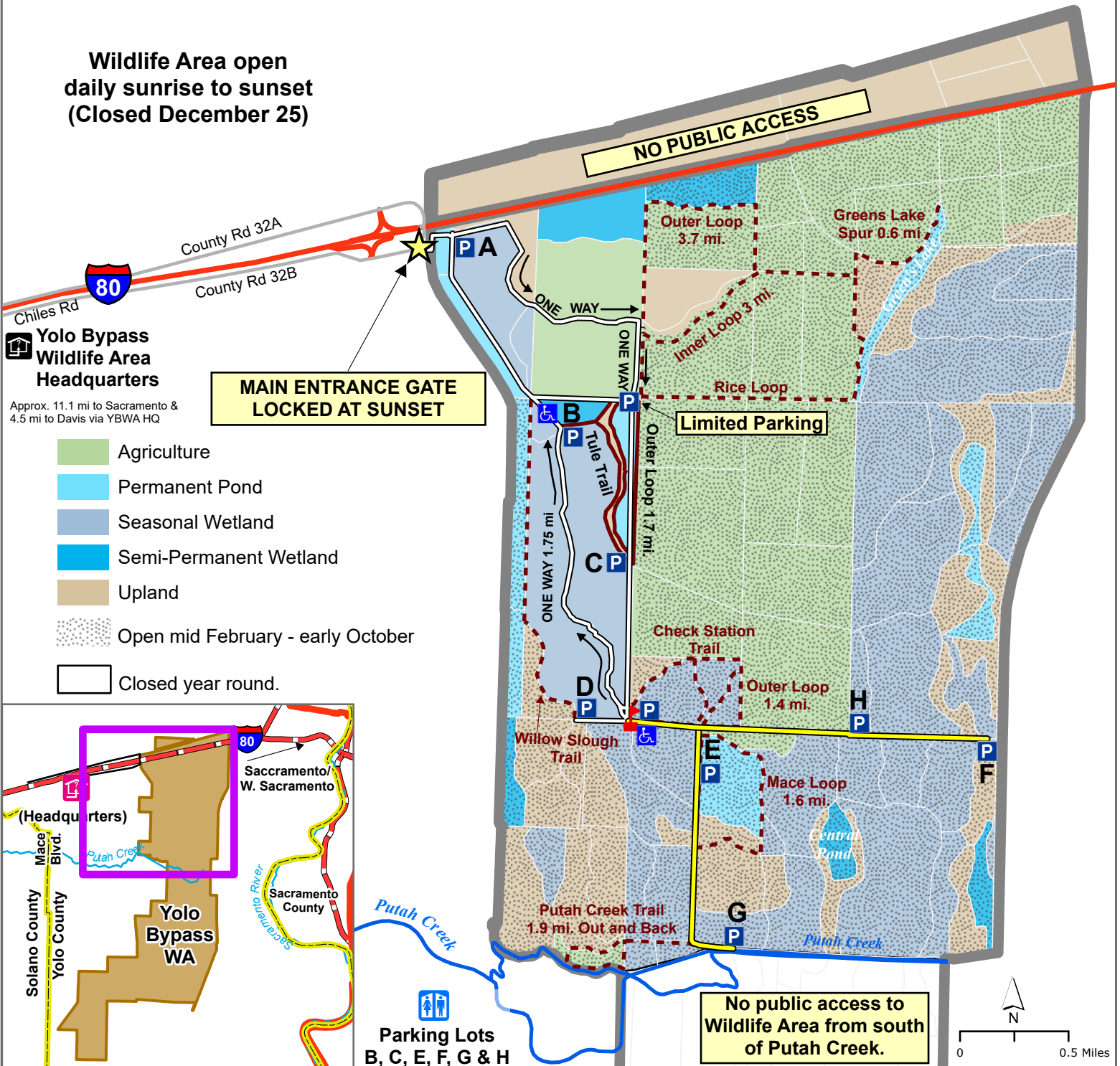


California Department of Fish and Wildlife Bay Delta Region WILDLIFE VIEWING AND HIKING TRAIL MAP YOLO BYPASS WILDLIFE AREA Yolo County

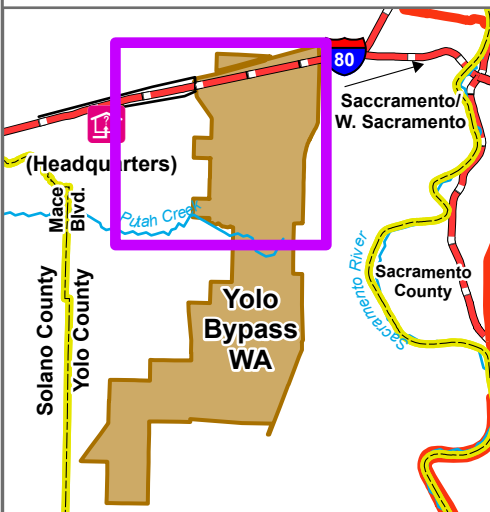


**Wildlife Area open
daily sunrise to sunset
(Closed December 25)**



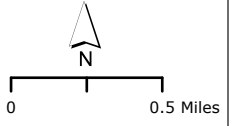
**Yolo Bypass
Wildlife Area
Headquarters**
Approx. 11.1 mi to Sacramento &
4.5 mi to Davis via YBWA HQ

- Agriculture
- Permanent Pond
- Seasonal Wetland
- Semi-Permanent Wetland
- Upland
- Open mid February - early October
- Closed year round.



**Parking Lots
B, C, E, F, G & H**

**No public access to
Wildlife Area from south
of Putah Creek.**



- Wildlife Area Headquarters
- Hunter Check Station (October - February)
- Year Round Hiking Trails
- Seasonal hiking trails Open mid February to early October.
- Parking
- Auto Route (year round)
- Auto Route (mid February - early October)
- Mobility Parking