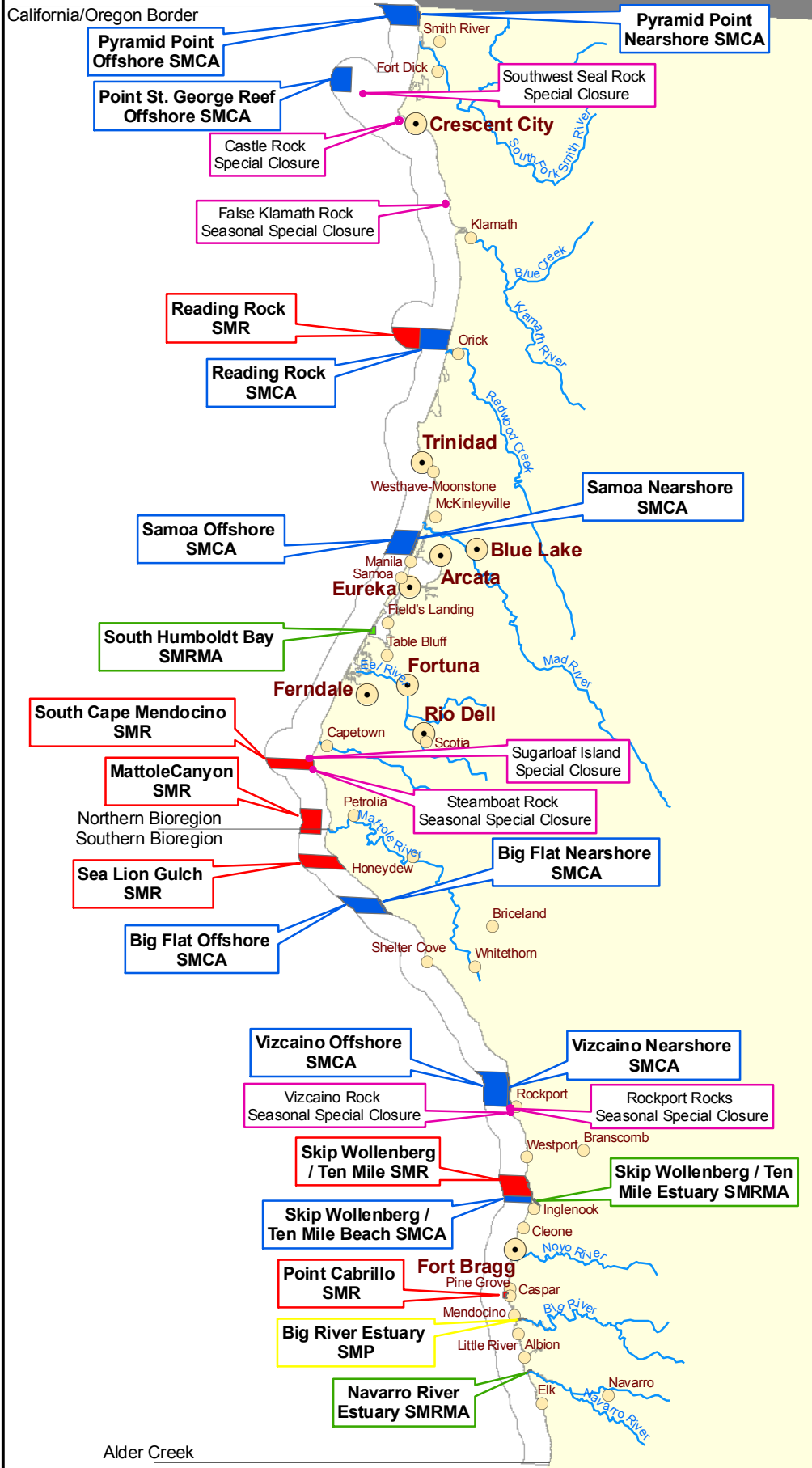


# MLPA North Coast Study Region

# Overview Map

## North Coast Enhanced Compliance Alternative MPA Proposal

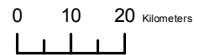



### California Marine Life Protection Act (MLPA) Initiative



#### Legend

- Proposed State Marine Conservation Area (SMCA)
- Proposed State Marine Park (SMP)
- Proposed State Marine Reserve (SMR)
- Proposed State Marine Recreational Management Area (SMRMA)
- Proposed Special Closure  
*See additional maps and materials*
- North Coast Study Region



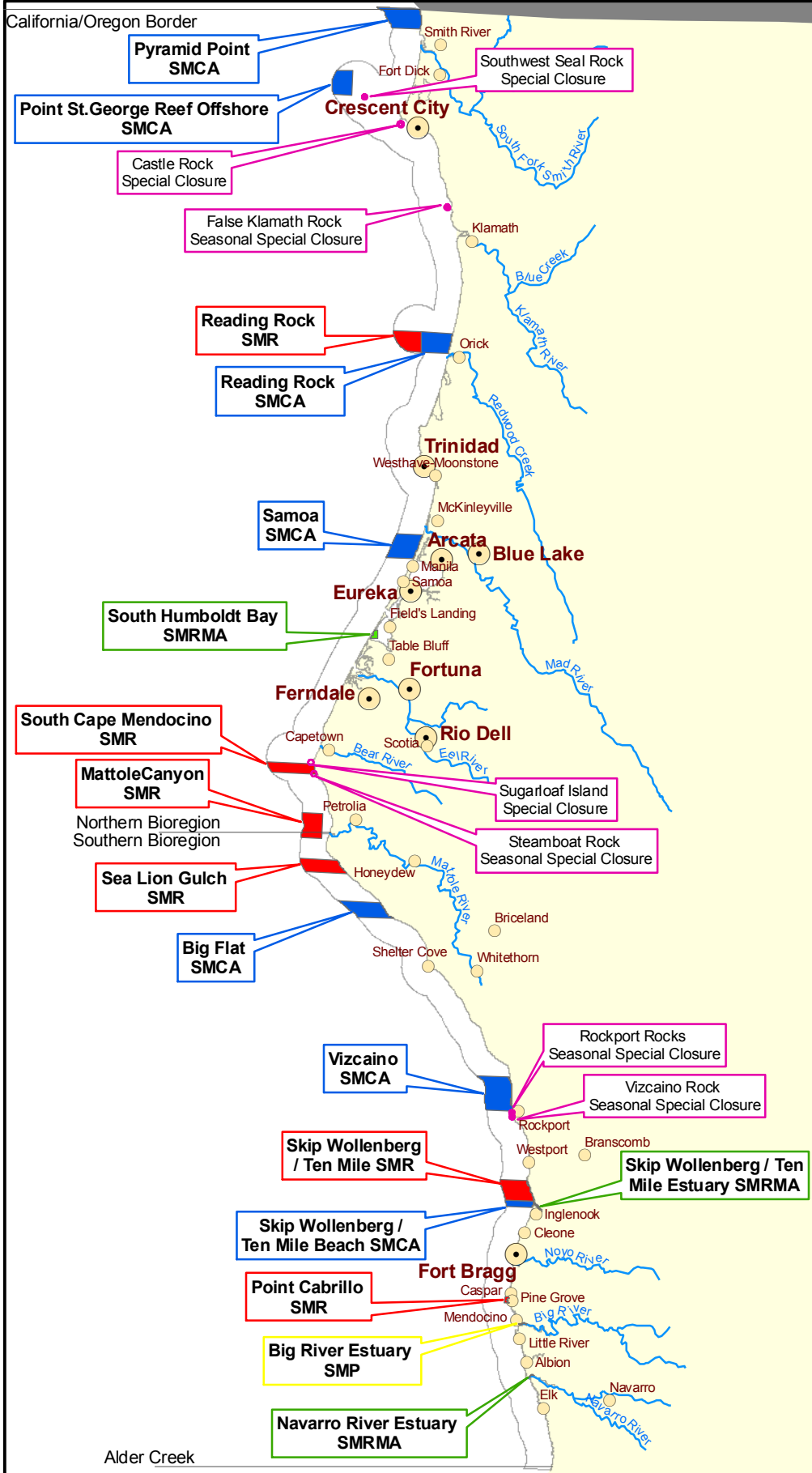
Created by CDFG Marine Region GIS

Date: 16 November 2010

For more information, visit:  
<http://www.northcoast.marinemap.org>  
 and  
[http://www.dfg.ca.gov/mlpa/mpaproposals\\_nc.asp](http://www.dfg.ca.gov/mlpa/mpaproposals_nc.asp)

#### Disclaimer

This map represents the marine protected area (MPA) proposal adopted on October 26, 2010 by the MLPA Blue Ribbon Task Force (BRTF) as the MLPA North Coast Enhanced Compliance Alternative MPA Proposal (ECA) to be forwarded to the California Fish and Game Commission for consideration. The BRTF also adopted a special closures recommendation as proposed by the MLPA North Coast Regional Stakeholder group; special closures are a separate recommendation from the ECA MPA Proposal, but are displayed on this map for reference. Further information about this MPA proposal and other BRTF recommendations are available on the MLPA website (see above).

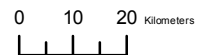



### California Marine Life Protection Act (MLPA) Initiative



### Legend

- Proposed State Marine Conservation Area (SMCA)
- Proposed State Marine Park (SMP)
- Proposed State Marine Reserve (SMR)
- Proposed State Marine Recreational Management Area (SMRMA)
- Proposed Special Closure  
*See additional maps and materials*
- North Coast Study Region



Created by CDFG Marine Region GIS

Date: 16 November 2010

For more information, visit:  
<http://www.northcoast.marinemap.org>  
 and  
[http://www.dfg.ca.gov/mlpa/mpaproposals\\_nc.asp](http://www.dfg.ca.gov/mlpa/mpaproposals_nc.asp)

### Disclaimer

This map represents the marine protected area (MPA) proposal adopted on October 26, 2010 by the MLPA Blue Ribbon Task Force (BRTF) as the Revised Round 3 MLPA North Coast Regional Stakeholder Group (NCRSG) MPA Proposal to be forwarded to the California Fish and Game Commission for consideration. The NCRSG also developed proposed special closures that were adopted by the BRTF; special closures are a separate recommendation from the Revised NCRSG MPA Proposal, but are displayed on this map for reference. Further information about this MPA proposal and other BRTF recommendations are available on the MLPA website (see above).